GENERAL NOTES: DO NOT SCALE FROM THIS DRAWING. USE WRITTEN DIMENSIONS ONLY. DRAINAGE IS STRICTLY SHOWN INDICATIVE AND SHOULD BE CAREFULLY LOCATED ON SITE BY CONTRACTOR TO AVOID DAMAGE DURING CONSTRUCTION. BOUNDARY POSITIONS ARE ASSUMED ONLY ON THE BASIS OF AN ON SITE VISUAL INPSECTION, CLIENT TO ENSURE BOUNDARY POSITION IS CONFIRMED BEFORE COMMENCEMENT OF ANY CONSTRUCTION..

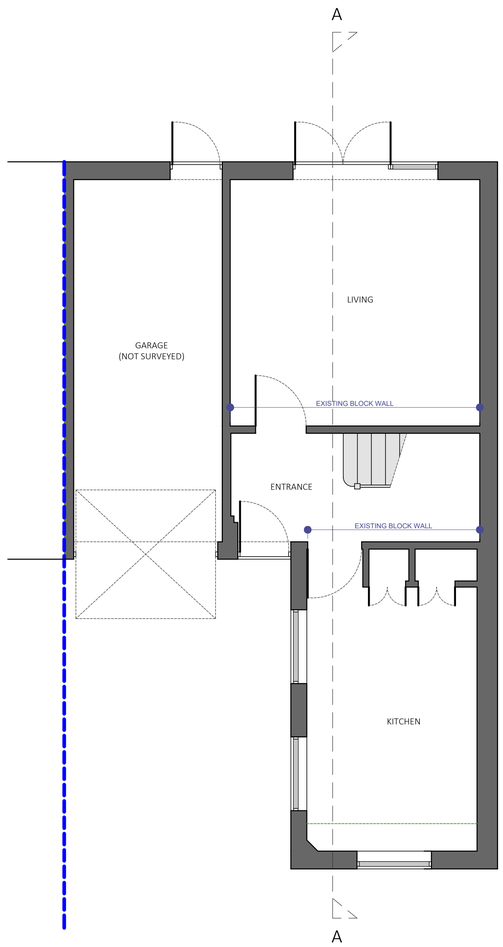

EXISTING GROUND FLOOR PLAN - 1:50@A1

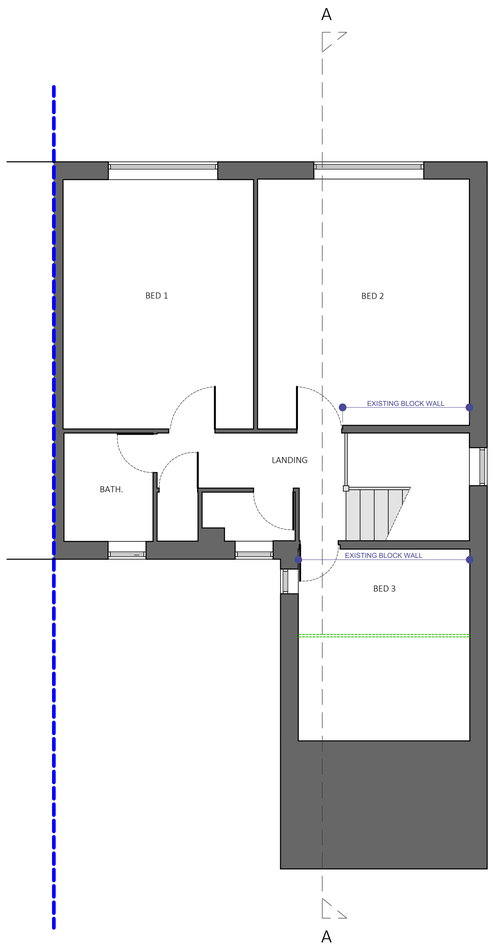

EXISTING FIRST FLOOR PLAN - 1:50@A1

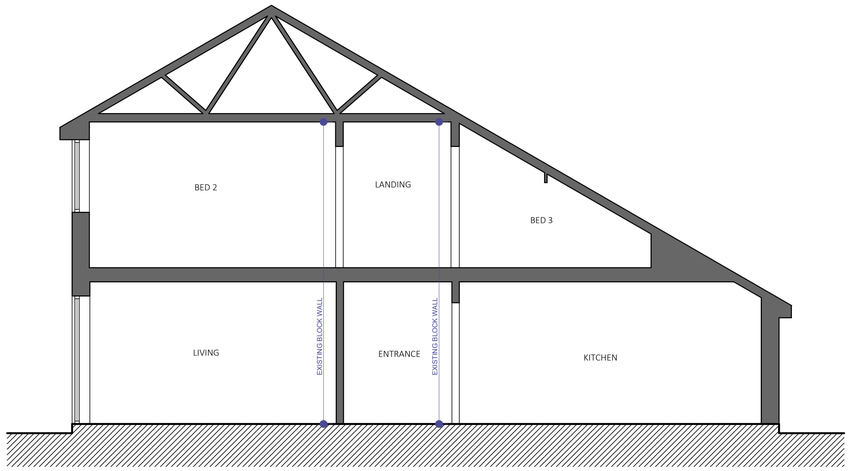

SECTION A-A 1:50@A1

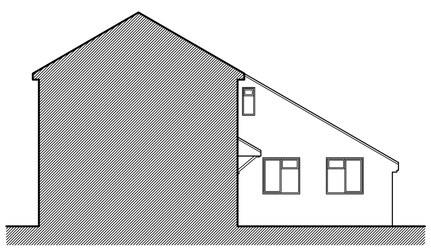

EXISTING SIDE ELEVATION
1:100@A1

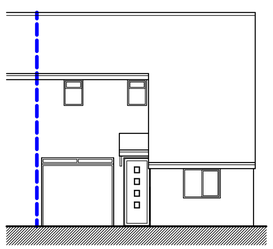

EXISTING FRONT ELEVATION
1:100@A1

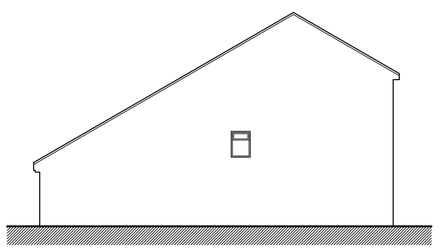

EXISTING SIDE ELEVATION
1:100@A1

CONTACT INFO

E: Scott@EllisdonArchitecturalAssociates.co.uk
W: WWW.EllisdonArchitecturalAssociates.co.uk
M: 07828 189525

SCALE BARS

1:100 0 1 2 3 4 5 6 7 8 9 10M

1:50 0 1 2 3 4 5 6 7 8 9 10M

REVISION	DESCRIPTION
0	FIRST ISSUE
A	
B	

STATUS: PLANNING

CLIENT:	MR & MRS KELLY
JOB REF:	639
DRG. NO:	01
DRG. TITLE:	EXISTING PLANS
DATE:	APRIL 2025
SCALE:	1:50/100@A1

SITE ADDRESS:

55 AMUNDSEN ROAD
HORSHAM
RH12 5GF