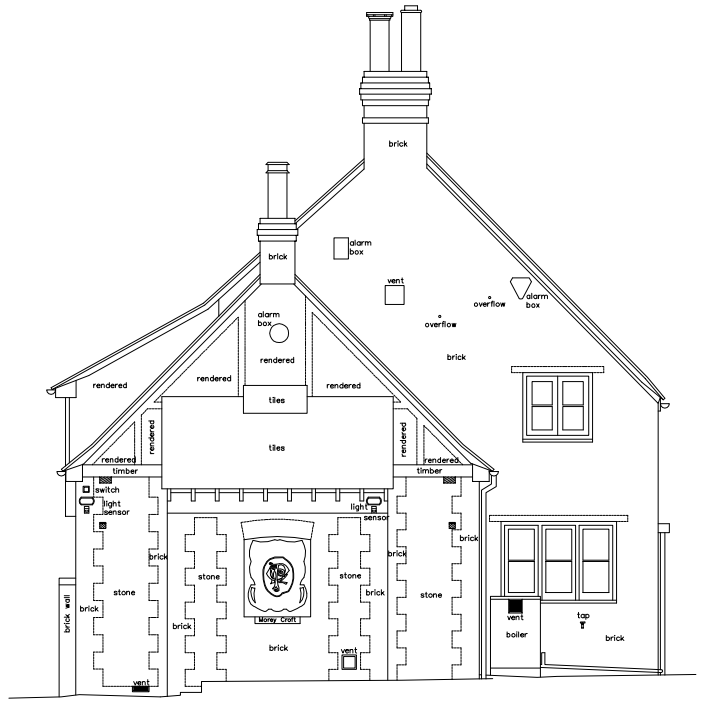

Datum 98.00m

NORTH EAST – ELEVATION



Datum 98.00m

SOUTH EAST – ELEVATION



Datum 98.00m

SOUTH WEST – ELEVATION

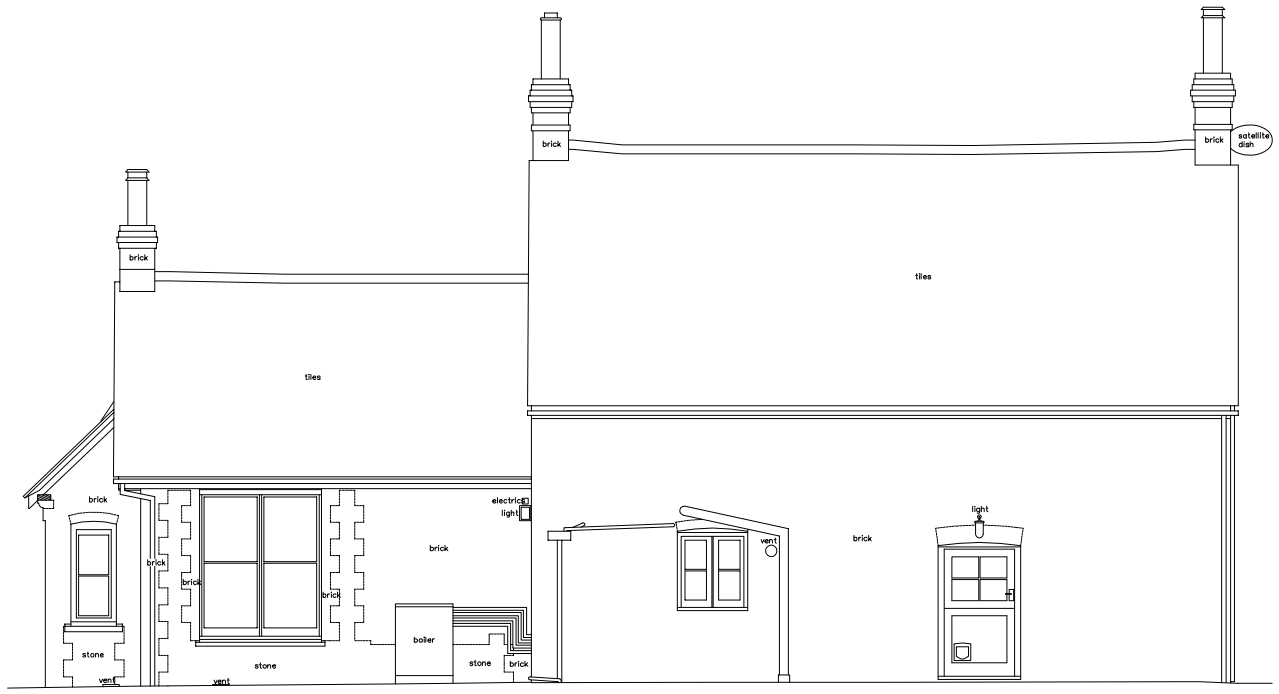

Datum 98.00m

NORTH WEST – ELEVATION

EXISTING ELEVATIONS
SCALE 1:100

0 1m 5 10

SCALE IN METERS, 1:100

This drawing has been prepared for the purpose of gaining planning permission only and does not purport to be a working or contractual drawing and should not be used for any building or contractual purposes.
This drawing has been prepared based on survey drawings and information prepared by others. All dimensions and levels on all drawings must be checked and verified on site before commencement of works

© VICTORIA HOLLAND ARCHITECTURE LTD 2024

GENERAL NOTES

MOREY CROFT
Broomers Hill,
Pulborough,
West Sussex,
RH20 2HZ

PLANNING

EXISTING ELEVATIONS

DATE. MARCH 2024
SCALE. 1:100 @ A3
JOB No. 1158
DRWG No. 112 Rev. A

VICTORIA HOLLAND ARCHITECTURE

Victoria Holland RIBA
50 Maltravers Street · Arundel
West Sussex · BN18 9BQ
Tel 01903 882923