

West Elevation
Datum 48.00m

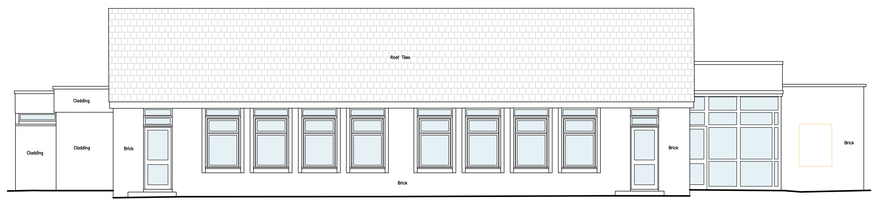

East Elevation
Datum 48.00m

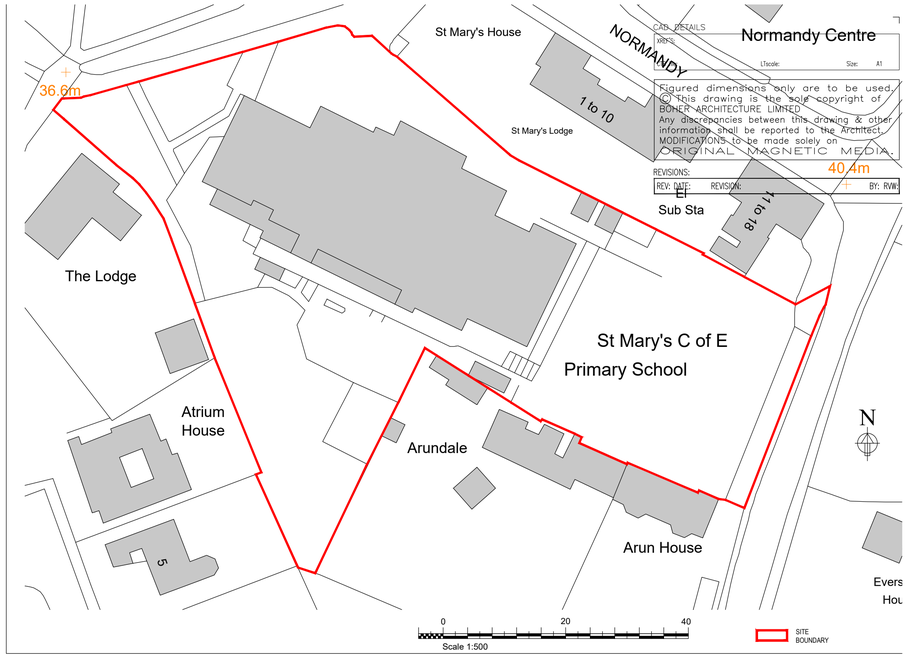

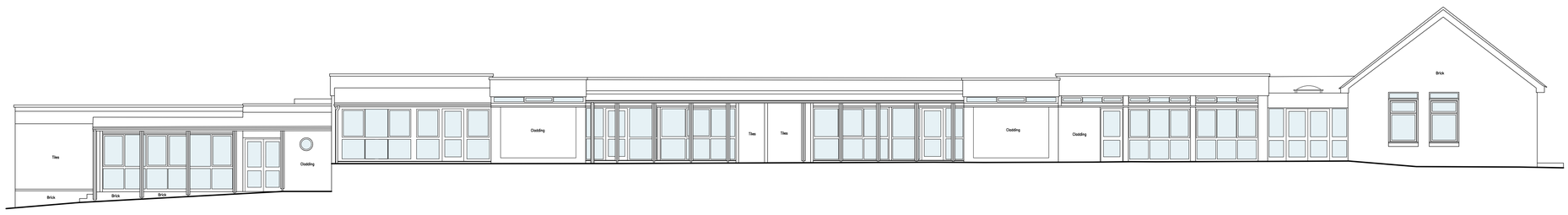

South Elevation
Datum 48.00m

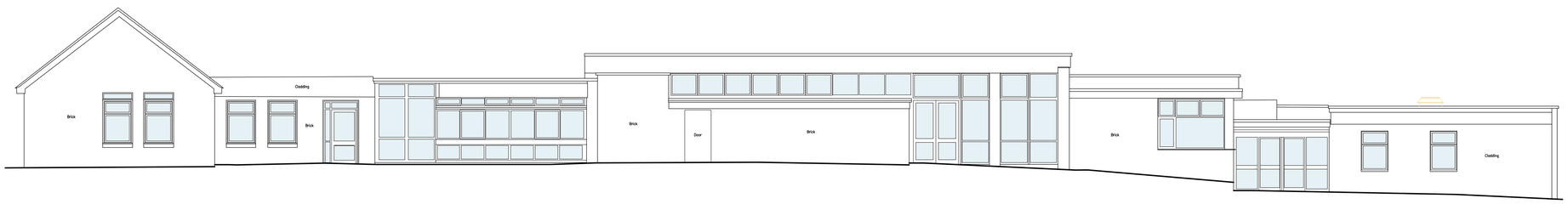

North Elevation
Datum 48.00m

0 5 10
Scale 1:100

CLIENT	PROJECT	TITLE	STATUS	DRAWN BY	REVIEWED BY
St Mary's CE School	St Mary's CE School Normandy Horsham West Sussex. RH12 1JL	Proposed Elevations Location Plan	Planning	CB	LC
			DATE: Oct. 2026 / SCALE @ A1: 1:100, 1:500	DRAWING NUMBER: 1556 P 005	

01730 816336
07949 682974
info@boherarchitecture.com
www.boherarchitecture.com
Challenger House, Rumbolds Hill
Midhurst, GU29 9BY
BOHER ARCHITECTURE