

Front Elevation



Rear Elevation

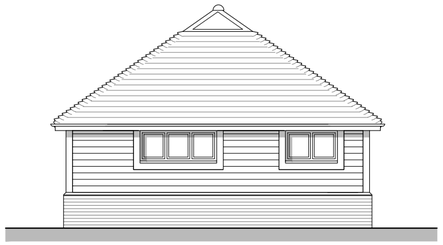

Side Elevation A



Side Elevation B

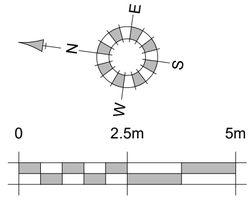

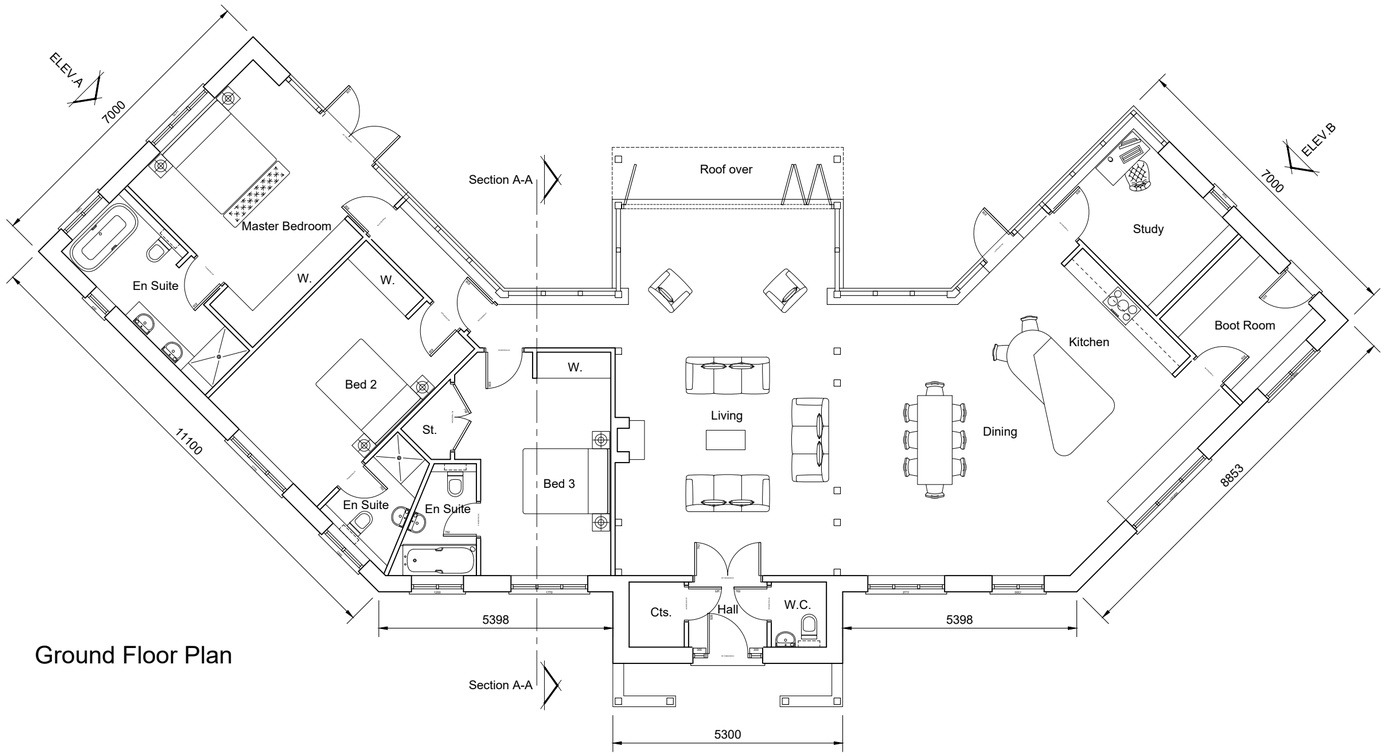

Ground Floor Plan

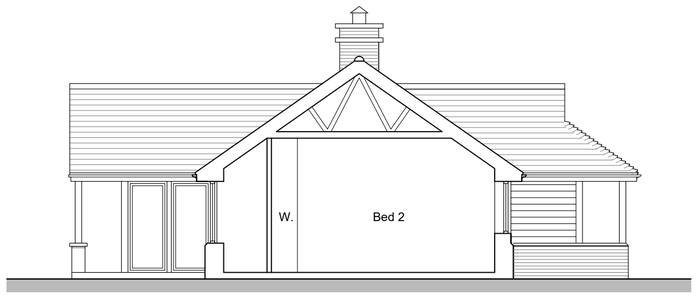

Section AA

REV.	DATE	REVISIONS:	BY	REV.	DATE	REVISIONS:	BY	STATUS:

Planning

CLIENT: Legal & General (Strategic Land North Horsham) Limited		PROJECT: Mowbray, Squirrels Horsham	
SCALE: 1:100 (A2 ORIGINAL)		DRAWING: Proposed Bungalow Plan and Elevations	
DRAWN: MM DATE: 31/01/24	24007	P110	

architecture planning masterplanning
Broadmede House, Farnham Business Park,
Weydon Lane, Farnham, Surrey GU9 8QT.
info@osparchitecture.com www.osparchitecture.com
Tel: 01252 267878

© COPYRIGHT EXISTS ON THE DESIGNS AND INFORMATION SHOWN ON THIS DRAWING
This drawing may be scaled or cross referenced to the scale bar for planning application purposes only. Do not scale for any other purpose, use figured dimensions only. Subject to site survey and all necessary consents.
All dimensions to be checked by user and any discrepancies, errors or omissions to be reported to the Architect before work commences. This drawing is to be read in conjunction with all other relevant materials.
OS Licence No. AC0000851327