The Statutory Biodiversity Metric

Auditing and accounting for biodiversity

Calculation Tool

Version 1.0.4

Open Tool



The Statutory Biodiversity Metric
Start page

Project details			
Planning authority:	Horsham District Council		
Project name:	New Barn School (Phase 3)		
Applicant:	Sussex Educare Ltd		
Application type:			
Planning application reference:			
Completed by:	Sam Lunn		
Date of metric completion:	13.07.2026		
Reviewer:	Emma Baker MCIEEM		
Calculation iteration:	Original		
Planning authority reviewer:			
Date of planning authority review:			
Target % net gain:	10%		
Irreplaceable habitat present at baseline:	**No ✓**		
Total site area - including irreplaceable habitat area (hectares):	0.84	**Irreplaceable habitat site area (hectares):**	0.00
Total off-site area - including irreplaceable habitat area (hectares):	N/A	**Irreplaceable habitat area off-site (hectares):**	N/A

Main menu

Results

Cell style conventions	
⚠	Attention required
▲	Input error/rules and principles not met
	Use of this cell is not appropriate
	Enter data
	Automatic lookup
	Result

View all

Reset view

On-site baseline map — Insert

On-site baseline map reference number

On-site post intervention map — Insert

On-site post-intervention map reference number

Off-site baseline map — Insert

Off-site baseline map reference number

Off-site post intervention map — Insert

Off-site post-intervention reference number

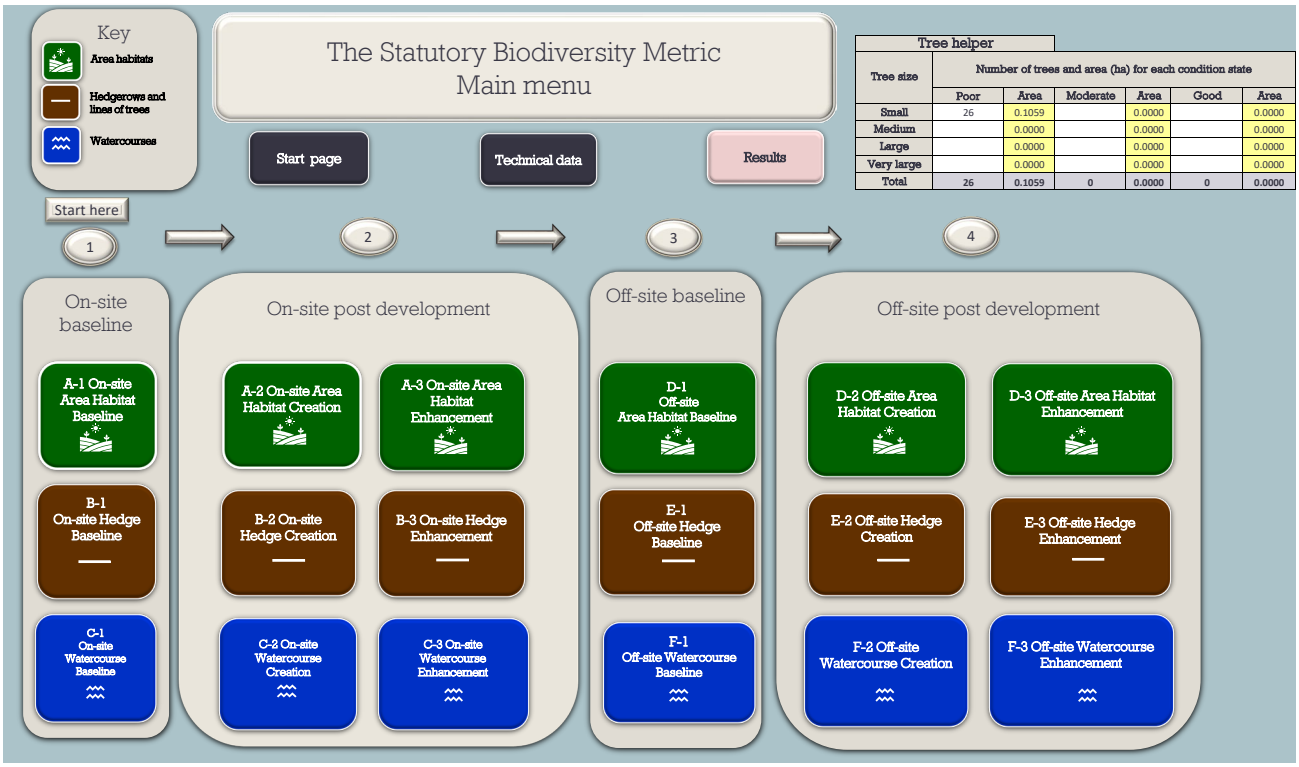

Tree helper

Tree size	Number of trees and area (ha) for each condition state					
	Poor	Area	Moderate	Area	Good	Area
Small	26	0.1059		0.0000		0.0000
Medium		0.0000		0.0000		0.0000
Large		0.0000		0.0000		0.0000
Very large		0.0000		0.0000		0.0000
Total	26	0.1059	0	0.0000	0	0.0000

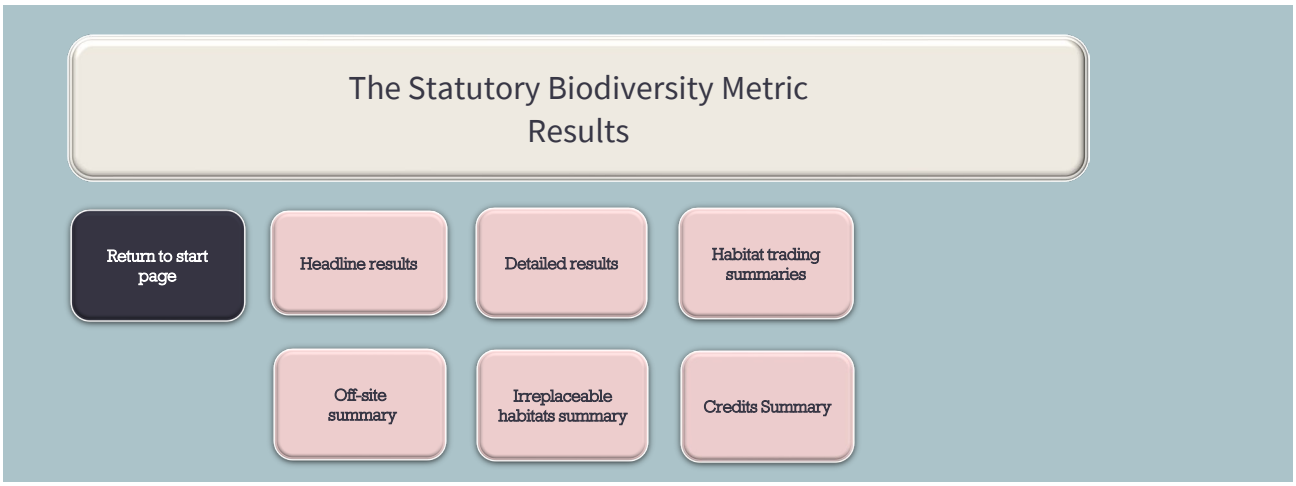
The Statutory Biodiversity Metric
Results
Return to start page
Headline results
Detailed results
Habitat trading summaries
Off-site summary
Irreplaceable habitats summary
Credits Summary

New Barn School (Phase 3)

Headline Results

Return to results menu

Scroll down for final results ⚠

On-site baseline	*Area habitat units*	0.67	
	Hedgerow units	0.00	
	Watercourse units	0.00	
On-site post-intervention (Including habitat retention, creation & enhancement)	*Area habitat units*	0.87	
	Hedgerow units	0.00	
	Watercourse units	0.00	
On-site net change (units & percentage)	*Area habitat units*	0.19	28.39%
	Hedgerow units	0.00	0.00%
	Watercourse units	0.00	0.00%
Off-site baseline	*Area habitat units*	0.00	
	Hedgerow units	0.00	
	Watercourse units	0.00	
Off-site post-intervention (Including habitat retention, creation & enhancement)	*Area habitat units*	0.00	
	Hedgerow units	0.00	
	Watercourse units	0.00	
Off-site net change (units & percentage)	*Area habitat units*	0.00	0.00%
	Hedgerow units	0.00	0.00%
	Watercourse units	0.00	0.00%
Combined net unit change (Including all on-site & off-site habitat retention, creation & enhancement)	*Area habitat units*	0.19	
	Hedgerow units	0.00	
	Watercourse units	0.00	
Spatial risk multiplier (SRM) deductions	*Area habitat units*	0.00	
	Hedgerow units	0.00	
	Watercourse units	0.00	

FINAL RESULTS

Total net unit change	*Area habitat units*	0.19

Total net unit change (Including all on-site & off-site habitat retention, creation & enhancement)		
	Hedgerow units	0.00
	Watercourse units	0.00

Total net % change (Including all on-site & off-site habitat retention, creation & enhancement)		
	Area habitat units	28.39%
	Hedgerow units	0.00%
	Watercourse units	0.00%

Trading rules satisfied?	Yes ✓

Unit Type	Target	Baseline Units	Units Required	Unit Deficit	
Area habitat units	10.00%	0.67	0.74	0.00	No additional area habitat units required to meet target ✓
Hedgerow units	10.00%	0.00	0.00	0.00	No additional hedgerow units required to meet target ✓
Watercourse units	10.00%	0.00	0.00	0.00	No additional watercourse units required to meet target ✓

New barn School (Phase 1)

Detailed Results

Return to results menu

Summary Figures

Net project biodiversity units (Including all on-site & off-site habitat retention / creation)	*Area habitat units*	0.18
	Hedgerow units	0.00
	Watercourse units	0.00

Total project biodiversity % change (Including all on-site & off-site habitat creation + retained habitats)	*Area habitat units*	88.39%
	Hedgerow units	0.00%
	Watercourse units	0.00%

Combined habitat retention and enhancement

	Area Habitats	Hedgerows	Watercourses
Total on-site and off-site baseline area / length	0.42	0.00	0.00
Total on-site and off-site baseline units	0.42	0.00	0.00
Total on-site and off-site baseline area / length retained	0.07	0.00	0.00
Total on-site and off-site baseline units retained	0.13	0.00	0.00
Total on-site and off-site area / length proposed for enhancement	0.00	0.00	0.00
Total on-site and off-site baseline units proposed for enhancement	0.00	0.00	0.00
Total on-site and off-site baseline area / length lost	0.46	0.00	0.00
Total on-site and off-site baseline units lost	0.48	0.00	0.00

Area habitats

On-site change by broad habitat type

Habitat group	Baseline		Post-development on-site		On-site change	
	On-site existing area	On-site existing value	On-site proposed area	On-site proposed value	On-site area change	On-site unit change
Cropland	0.00	0.00	0.00	0.00	0.00	0.00
Grassland	0.00	0.61	0.11	0.43	-0.50	-0.17
Heathland and shrub	0.00	0.00	0.00	0.00	0.00	0.00
Lake	0.00	0.00	0.00	0.00	0.00	0.00
Sparsely vegetated land	0.00	0.00	0.00	0.00	0.00	0.00
Urban	0.24	0.00	0.44	0.11	0.20	0.04
Wetland	0.24	0.00	0.44	0.11	0.20	0.04
Woodland and forest	0.00	0.00	0.00	0.00	0.00	0.00
Intertidal sediment	0.00	0.00	0.00	0.00	0.00	0.00
Coastal saltmarsh	0.00	0.00	0.00	0.00	0.00	0.00
Rocky shore	0.00	0.00	0.00	0.00	0.00	0.00
Coastal lagoons	0.00	0.00	0.00	0.00	0.00	0.00
Intertidal hard structures	0.00	0.00	0.00	0.00	0.00	0.00
Watercourse footprint	0.00	0.00	0.00	0.00	0.00	0.00
Individual trees	0.00	0.00	0.11	0.33	0.11	0.33

Off-site change by broad habitat type

Habitat group	Baseline		Post-development off-site		Off-site change	
	Off-site existing area	Off-site existing value	Off-site proposed area	Off-site proposed value	Off-site area change	Off-site unit change
Cropland	0.00	0.00	0.00	0.00	0.00	0.00
Grassland	0.00	0.00	0.00	0.00	0.00	0.00
Heathland and shrub	0.00	0.00	0.00	0.00	0.00	0.00
Lake	0.00	0.00	0.00	0.00	0.00	0.00
Sparsely vegetated land	0.00	0.00	0.00	0.00	0.00	0.00
Urban	0.00	0.00	0.00	0.00	0.00	0.00
Wetland	0.00	0.00	0.00	0.00	0.00	0.00
Woodland and forest	0.00	0.00	0.00	0.00	0.00	0.00
Intertidal sediment	0.00	0.00	0.00	0.00	0.00	0.00
Coastal saltmarsh	0.00	0.00	0.00	0.00	0.00	0.00
Rocky shore	0.00	0.00	0.00	0.00	0.00	0.00
Coastal lagoons	0.00	0.00	0.00	0.00	0.00	0.00
Intertidal hard structures	0.00	0.00	0.00	0.00	0.00	0.00
Watercourse footprint	0.00	0.00	0.00	0.00	0.00	0.00
Individual trees	0.00	0.00	0.11	0.33	0.11	0.33

Combined on-site and off-site change by broad habitat type

Habitat group	Baseline	On-site and off-site post-development	Combined change	
	Combined existing area	Combined existing value	Combined proposed area	Combined proposed value	Combined area change	Combined unit change
Cropland	0.00	0.00	0.00	0.00	0.00	0.00
Grassland	0.00	0.61	0.11	0.43	-0.50	-0.17
Heathland and shrub	0.00	0.00	0.00	0.00	0.00	0.00
Lake	0.00	0.00	0.00	0.00	0.00	0.00
Sparsely vegetated land	0.00	0.00	0.00	0.00	0.00	0.00
Urban	0.24	0.00	0.44	0.11	0.20	0.04
Wetland	0.00	0.00	0.00	0.00	0.00	0.00
Woodland and forest	0.00	0.00	0.00	0.00	0.00	0.00
Intertidal sediment	0.00	0.00	0.00	0.00	0.00	0.00
Coastal saltmarsh	0.00	0.00	0.00	0.00	0.00	0.00
Rocky shore	0.00	0.00	0.00	0.00	0.00	0.00
Coastal lagoons	0.00	0.00	0.00	0.00	0.00	0.00
Intertidal hard structures	0.00	0.00	0.00	0.00	0.00	0.00
Watercourse footprint	0.00	0.00	0.00	0.00	0.00	0.00
Individual trees	0.00	0.00	0.11	0.33	0.11	0.33

Combined area lost from baseline(s) by distinctiveness band

Category	Area lost (hectares)	Area lost (%)
V.High	0	
High	0	
Medium	0	
Low	0.24	53
V.Low	0.189	41

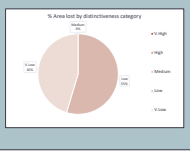



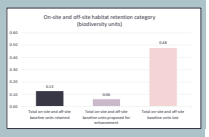

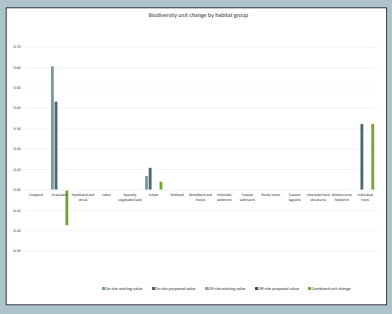

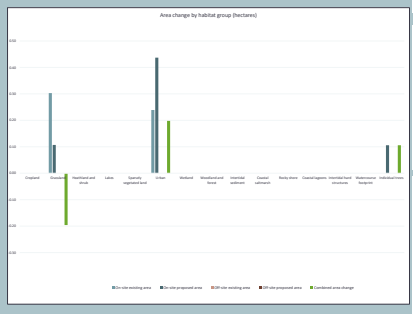

Hedgerows and lines of trees

On-site change by hedgerow type

Hedgerow type	Baseline		Post-development on-site		On-site change	
	On-site existing length	On-site existing value	On-site proposed length	On-site proposed value	On-site length change	On-site unit change
Species-rich native hedgerow with trees - associated with bank or ditch	0.00	0.00	0.00	0.00	0.00	0.00
Species-rich native hedgerow with trees	0.00	0.00	0.00	0.00	0.00	0.00
Species-rich native hedgerow - associated with bank or ditch	0.00	0.00	0.00	0.00	0.00	0.00
Native hedgerow with trees - associated with bank or ditch	0.00	0.00	0.00	0.00	0.00	0.00
Ecologically valuable native hedgerow	0.00	0.00	0.00	0.00	0.00	0.00
Native hedgerow - associated with bank or ditch	0.00	0.00	0.00	0.00	0.00	0.00
Native hedgerow with trees	0.00	0.00	0.00	0.00	0.00	0.00
Ecologically valuable line of trees	0.00	0.00	0.00	0.00	0.00	0.00
Ecologically valuable line of trees - associated with bank or ditch	0.00	0.00	0.00	0.00	0.00	0.00
Native hedgerow	0.00	0.00	0.00	0.00	0.00	0.00
Line of trees	0.00	0.00	0.00	0.00	0.00	0.00
Line of trees - associated with bank or ditch	0.00	0.00	0.00	0.00	0.00	0.00
Non-native and ornamental hedgerow	0.00	0.00	0.00	0.00	0.00	0.00

Off-site change by hedgerow type

Hedgerow type	Off-site baseline		Post-development off-site		Off-site change	
	Off-site existing length	Off-site existing value	Off-site proposed length	Off-site proposed value	Off-site length change	Off-site unit change
Species-rich native hedgerow with trees - associated with bank or ditch	0.00	0.00	0.00	0.00	0.00	0.00
Species-rich native hedgerow with trees	0.00	0.00	0.00	0.00	0.00	0.00
Species-rich native hedgerow - associated with bank or ditch	0.00	0.00	0.00	0.00	0.00	0.00
Native hedgerow with trees - associated with bank or ditch	0.00	0.00	0.00	0.00	0.00	0.00
Ecologically valuable native hedgerow	0.00	0.00	0.00	0.00	0.00	0.00
Native hedgerow - associated with bank or ditch	0.00	0.00	0.00	0.00	0.00	0.00
Native hedgerow with trees	0.00	0.00	0.00	0.00	0.00	0.00
Ecologically valuable line of trees	0.00	0.00	0.00	0.00	0.00	0.00
Ecologically valuable line of trees - associated with bank or ditch	0.00	0.00	0.00	0.00	0.00	0.00
Native hedgerow	0.00	0.00	0.00	0.00	0.00	0.00
Line of trees	0.00	0.00	0.00	0.00	0.00	0.00
Line of trees - associated with bank or ditch	0.00	0.00	0.00	0.00	0.00	0.00
Non-native and ornamental hedgerow	0.00	0.00	0.00	0.00	0.00	0.00

Combined on-site and off-site change by hedgerow type

Hedgerow type	Baseline	Post-development	Change	
	Combined existing length	Combined existing value	Combined proposed length	Combined proposed value	Combined length change	Combined unit change
Species-rich native hedgerow with trees - associated with bank or ditch	0.00	0.00	0.00	0.00	0.00	0.00
Species-rich native hedgerow with trees	0.00	0.00	0.00	0.00	0.00	0.00
Species-rich native hedgerow - associated with bank or ditch	0.00	0.00	0.00	0.00	0.00	0.00
Native hedgerow with trees - associated with bank or ditch	0.00	0.00	0.00	0.00	0.00	0.00
Ecologically valuable native hedgerow	0.00	0.00	0.00	0.00	0.00	0.00
Native hedgerow - associated with bank or ditch	0.00	0.00	0.00	0.00	0.00	0.00
Native hedgerow with trees	0.00	0.00	0.00	0.00	0.00	0.00
Ecologically valuable line of trees	0.00	0.00	0.00	0.00	0.00	0.00
Ecologically valuable line of trees - associated with bank or ditch	0.00	0.00	0.00	0.00	0.00	0.00
Native hedgerow	0.00	0.00	0.00	0.00	0.00	0.00
Line of trees	0.00	0.00	0.00	0.00	0.00	0.00
Line of trees - associated with bank or ditch	0.00	0.00	0.00	0.00	0.00	0.00
Non-native and ornamental hedgerow	0.00	0.00	0.00	0.00	0.00	0.00

Combined length lost from baseline(s) by distinctiveness band

Category	Length lost (km)	Length lost (%)
V.High	0	
High	0	
Medium	0	
Low	0	
V.Low	0	





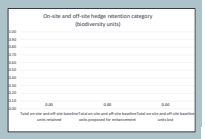

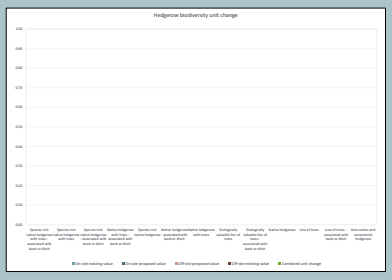



Watercourses

On-site change by watercourse type

Watercourse type	Baseline		Post-development on-site		On-site Change	
	On-site existing length (km)	On-site existing value	On-site proposed length (km)	On-site proposed value	On-site length change (km)	On-site unit change
Priority habitat	0.0	0.0	0.0	0.0	0.0	0.0
Other rivers and streams	0.0	0.0	0.0	0.0	0.0	0.0
Ditches	0.0	0.0	0.0	0.0	0.0	0.0
Canals	0.0	0.0	0.0	0.0	0.0	0.0
Culvert	0.0	0.0	0.0	0.0	0.0	0.0

Off-site change by watercourse type

Watercourse type	Baseline		Post-development off-site		Off-site Change	
	Off-site existing length (km)	Off-site existing value	Off-site proposed length (km)	Off-site proposed value	Off-site length change (km)	Off-site unit change
Priority habitat	0.0	0.0	0.0	0.0	0.0	0.0
Other rivers and streams	0.0	0.0	0.0	0.0	0.0	0.0
Ditches	0.0	0.0	0.0	0.0	0.0	0.0
Canals	0.0	0.0	0.0	0.0	0.0	0.0
Culvert	0.0	0.0	0.0	0.0	0.0	0.0

Combined on-site and off-site change by watercourse type

Watercourse type	Baseline		Post-development on-site		On-site change	
	Combined existing length (km)	Combined existing value	Combined proposed length (km)	Combined proposed value	Combined length change (km)	Combined unit change
Priority habitat	0.0	0.0	0.0	0.0	0.0	0.0
Other rivers and streams	0.0	0.0	0.0	0.0	0.0	0.0
Ditches	0.0	0.0	0.0	0.0	0.0	0.0
Canals	0.0	0.0	0.0	0.0	0.0	0.0
Culvert	0.0	0.0	0.0	0.0	0.0	0.0

Combined length lost from baseline(s) by distinctiveness band

Category	Length lost (km)	Length lost (%)
V.High	0	
High	0	
Medium	0	
Low	0	







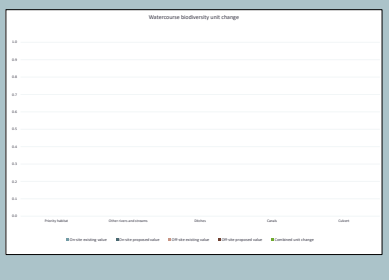

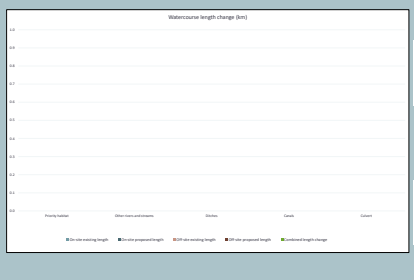

Return to results menu

Trading summary hedgerows

Trading summary watercourses

Trading Summary

Distinctiveness Group	Trading Rule	Trading Satisfied?
Very High	Same habitat required – bespoke compensation option ⚠	Yes ✓
High	Same habitat required =	Yes ✓
Medium	Same broad habitat or a higher distinctiveness habitat required (2x) ≥	Yes ✓
Low	Same distinctiveness or better habitat required ≥	Yes ✓

Very High Distinctiveness

Habitat group	Group	On-site unit change	Off-site unit change	Project-wide unit change	Unit losses
Grassland - Lowland dry acid grassland	Grassland	0.00	0.00	0.00	
Grassland - Lowland meadows	Grassland	0.00	0.00	0.00	
Grassland - Upland hay meadows	Grassland	0.00	0.00	0.00	
Heathland and shrub - Mountain heaths and willow scrub	Heathland and shrub	0.00	0.00	0.00	
Lakes - Aquifer fed naturally fluctuating water bodies	Lakes	0.00	0.00	0.00	
Sparsely vegetated land - Calaminarian grasslands	Sparsely vegetated land	0.00	0.00	0.00	
Sparsely vegetated land - Limestone pavement	Sparsely vegetated land	0.00	0.00	0.00	
Wetland - Blanket bog	Wetland	0.00	0.00	0.00	
Wetland - Depressions on peat substrates (H7150)	Wetland	0.00	0.00	0.00	
Wetland - Fens (upland and lowland)	Wetland	0.00	0.00	0.00	
Wetland - Lowland raised bog	Wetland	0.00	0.00	0.00	
Wetland - Oceanic valley mire[1] (D2.1)	Wetland	0.00	0.00	0.00	
Wetland - Purple moor grass and rush pastures	Wetland	0.00	0.00	0.00	
Wetland - Transition mires and quaking bogs (H7140)	Wetland	0.00	0.00	0.00	
Woodland and forest - Wood-pasture and parkland	Woodland and forest	0.00	0.00	0.00	
Rocky shore - High energy littoral rock - on peat, clay or chalk	Rocky shore	0.00	0.00	0.00	
Rocky shore - Moderate energy littoral rock - on peat, clay or chalk	Rocky shore	0.00	0.00	0.00	
Rocky shore - Low energy littoral rock - on peat, clay or chalk	Rocky shore	0.00	0.00	0.00	
Rocky shore - Features of littoral rock - on peat, clay or chalk	Rocky shore	0.00	0.00	0.00	
Intertidal sediment - Littoral seagrass on peat, clay or chalk	Intertidal sediment	0.00	0.00	0.00	
		0.00	0.00	0.00	0.00

Very High Distinctiveness Summary

Very High Distinctiveness Units available to offset lower distinctiveness deficit	0.00
Remaining losses; Like for like not satisfied	0.00

High Distinctiveness

Habitat group	Group	On-site unit change	Off-site unit change	Project-wide unit change	Losses not yet accounted for
Grassland - Traditional orchards	Grassland	0.00	0.00	0.00	
Grassland - Floodplain wetland mosaic and CFGM	Grassland	0.00	0.00	0.00	
Grassland - Lowland calcareous grassland	Grassland	0.00	0.00	0.00	
Grassland - Tall herb communities (H6430)	Grassland	0.00	0.00	0.00	
Grassland - Upland calcareous grassland	Grassland	0.00	0.00	0.00	
Heathland and shrub - Lowland Heathland	Heathland and shrub	0.00	0.00	0.00	
Heathland and shrub - Dunes with sea buckthorn (H2160)	Heathland and shrub	0.00	0.00	0.00	
Heathland and shrub - Upland heathland	Heathland and shrub	0.00	0.00	0.00	
Lakes - High alkalinity lakes	Lakes	0.00	0.00	0.00	
Lakes - Low alkalinity lakes	Lakes	0.00	0.00	0.00	
Lakes - Marl lakes	Lakes	0.00	0.00	0.00	
Lakes - Moderate alkalinity lakes	Lakes	0.00	0.00	0.00	
Lakes - Peat lakes	Lakes	0.00	0.00	0.00	
Lakes - Ponds (priority habitat)	Lakes	0.00	0.00	0.00	
Lakes - Temporary lakes ponds and pools (H3170)	Lakes	0.00	0.00	0.00	
Sparsely vegetated land - Coastal sand dunes	Sparsely vegetated land	0.00	0.00	0.00	
Sparsely vegetated land - Coastal vegetated shingle	Sparsely vegetated land	0.00	0.00	0.00	
Sparsely vegetated land - Inland rock outcrop and scree habitats	Sparsely vegetated land	0.00	0.00	0.00	
Sparsely vegetated land - Maritime cliff and slopes	Sparsely vegetated land	0.00	0.00	0.00	
Urban - Open mosaic habitats on previously developed land	Urban	0.00	0.00	0.00	
Wetland - Reedbeds	Wetland	0.00	0.00	0.00	
Woodland and forest - Felled/Replacement for felled woodland	Woodland and forest	0.00	0.00	0.00	
Woodland and forest - Lowland beech and yew woodland	Woodland and forest	0.00	0.00	0.00	
Woodland and forest - Lowland mixed deciduous woodland	Woodland and forest	0.00	0.00	0.00	
Woodland and forest - Native pine woodlands	Woodland and forest	0.00	0.00	0.00	
Woodland and forest - Upland birchwoods	Woodland and forest	0.00	0.00	0.00	
Woodland and forest - Upland mixed ashwoods	Woodland and forest	0.00	0.00	0.00	
Woodland and forest - Upland oakwood	Woodland and forest	0.00	0.00	0.00	
Woodland and forest - Wet woodland	Woodland and forest	0.00	0.00	0.00	
Coastal lagoons - Coastal lagoons	Coastal lagoons	0.00	0.00	0.00	
Rocky shore - High energy littoral rock	Rocky shore	0.00	0.00	0.00	
Rocky shore - Moderate energy littoral rock	Rocky shore	0.00	0.00	0.00	
Rocky shore - Low energy littoral rock	Rocky shore	0.00	0.00	0.00	
Rocky shore - Features of littoral rock	Rocky shore	0.00	0.00	0.00	
Intertidal sediment - Littoral mud	Intertidal sediment	0.00	0.00	0.00	
Intertidal sediment - Littoral mixed sediments	Intertidal sediment	0.00	0.00	0.00	
Coastal saltmarsh - Saltmarshes and saline reedbeds	Coastal saltmarsh	0.00	0.00	0.00	
Intertidal sediment - Littoral biogenic reefs - Mussels	Intertidal sediment	0.00	0.00	0.00	
Intertidal sediment - Littoral biogenic reefs - Sabellaria	Intertidal sediment	0.00	0.00	0.00	
Intertidal sediment - Features of littoral sediment	Intertidal sediment	0.00	0.00	0.00	
Intertidal sediment - Littoral muddy sand	Intertidal sediment	0.00	0.00	0.00	
Intertidal sediment - Littoral seagrass	Intertidal sediment	0.00	0.00	0.00	
		0.00	0.00	0.00	0.00

High Distinctiveness Summary

High Distinctiveness Units available to offset lower distinctiveness deficit	0.00
Remaining losses; Like for like not satisfied	0.00

Medium Distinctiveness

Habitat group	Group	On-site unit change	Off-site unit change	Project wide unit change	Cumulative broad habitat change
Cropland - Arable field margins cultivated annually	Cropland	0.00	0.00	0.00	
Cropland - Arable field margins game bird mix	Cropland	0.00	0.00	0.00	0.00
Cropland - Arable field margins pollen and nectar	Cropland	0.00	0.00	0.00	
Cropland - Arable field margins tussocky	Cropland	0.00	0.00	0.00	
Grassland - Other lowland acid grassland	Grassland	0.00	0.00	0.00	
Grassland - Other neutral grassland	Grassland	0.32	0.00	0.32	0.32 ✓
Grassland - Upland acid grassland	Grassland	0.00	0.00	0.00	
Heathland and shrub - Blackthorn scrub	Heathland and shrub	0.00	0.00	0.00	
Heathland and shrub - Bramble scrub	Heathland and shrub	0.00	0.00	0.00	
Heathland and shrub - Gorse scrub	Heathland and shrub	0.00	0.00	0.00	
Heathland and shrub - Hawthorn scrub	Heathland and shrub	0.00	0.00	0.00	0.00
Heathland and shrub - Willow scrub	Heathland and shrub	0.00	0.00	0.00	
Heathland and shrub - Hazel scrub	Heathland and shrub	0.00	0.00	0.00	
Heathland and shrub - Mixed scrub	Heathland and shrub	0.00	0.00	0.00	
Lakes - Ponds (non-priority habitat)	Lakes	0.00	0.00	0.00	0.00
Lakes - Reservoirs	Lakes	0.00	0.00	0.00	
Sparsely vegetated land - Other inland rock and scree	Sparsely vegetated land	0.00	0.00	0.00	0.00
Urban - Cemeteries and churchyards	Urban	0.00	0.00	0.00	0.00
Urban - Biodiverse green roof	Urban	0.00	0.00	0.00	
Individual trees - Urban trees	Individual trees	0.32	0.00	0.32	0.32 ✓
Individual trees - Rural trees	Individual trees	0.00	0.00	0.00	
Woodland and forest - Other Scot's pine woodland	Woodland and forest	0.00	0.00	0.00	
Woodland and forest - Other woodland; broadleaved	Woodland and forest	0.00	0.00	0.00	0.00
Woodland and forest - Other woodland; mixed	Woodland and forest	0.00	0.00	0.00	
Intertidal sediment - Littoral coarse sediment	Intertidal sediment	0.00	0.00	0.00	
Intertidal sediment - Littoral sand	Intertidal sediment	0.00	0.00	0.00	0.00
Intertidal hard structures - Artificial hard structures with integrated greening of grey infrastructure (IGGI)	Intertidal hard structures	0.00	0.00	0.00	
		0.64	0.00	0.64	

Medium Distinctiveness Summary

Medium Distinctiveness Units available to offset lower distinctiveness deficit	0.64 ✓
Medium Distinctiveness broad habitat losses to be offset by trading up	0.00
Medium Distinctiveness Unit deficit (required to meet trading rules)	0.00

Low Distinctiveness

Habitat group	Group	On-site unit change	Off-site unit change	Project wide unit change
Cropland - Cereal crops	Cropland	0.00	0.00	0.00
Cropland - Horticulture	Cropland	0.00	0.00	0.00
Cropland - Intensive orchards	Cropland	0.00	0.00	0.00
Cropland - Non-cereal crops	Cropland	0.00	0.00	0.00
Cropland - Temporary grass and clover leys	Cropland	0.00	0.00	0.00
Cropland - Winter stubble	Cropland	0.00	0.00	0.00
Grassland - Modified grassland	Grassland	-0.49	0.00	-0.49 ⚠
Grassland - Bracken	Grassland	0.00	0.00	0.00
Heathland and shrub - Rhododendron scrub	Heathland and shrub	0.00	0.00	0.00
Lakes - Ornamental lake or pond	Lakes	0.00	0.00	0.00
Sparsely vegetated land - Rock/ephemeral	Sparsely vegetated land	0.00	0.00	0.00
Sparsely vegetated land - Tall forbs	Sparsely vegetated land	0.00	0.00	0.00
Urban - Bioswale	Urban	0.00	0.00	0.00
Urban - Bare ground	Urban	0.00	0.00	0.00
Urban - Allotments	Urban	0.00	0.00	0.00
Urban - Facade-bound green wall	Urban	0.00	0.00	0.00
Urban - Ground based green wall	Urban	0.00	0.00	0.00
Urban - Ground level planters	Urban	0.00	0.00	0.00
Urban - Other green roof	Urban	0.00	0.00	0.00
Urban - Intensive green roof	Urban	0.00	0.00	0.00
Urban - Introduced shrub	Urban	0.04	0.00	0.04 ✓
Urban - Rain garden	Urban	0.00	0.00	0.00
Urban - Actively worked sand pit quarry or open cast mine	Urban	0.00	0.00	0.00
Urban - Sustainable drainage system	Urban	0.00	0.00	0.00
Urban - Vacant or derelict land	Urban	0.00	0.00	0.00
Urban - Vegetated garden	Urban	0.00	0.00	0.00
Woodland and forest - Other coniferous woodland	Woodland and forest	0.00	0.00	0.00
Coastal saltmarsh - Artificial saltmarshes and saline reedbeds	Coastal saltmarsh	0.00	0.00	0.00
Intertidal sediment - Artificial littoral coarse sediment	Intertidal sediment	0.00	0.00	0.00
Intertidal sediment - Artificial littoral mud	Intertidal sediment	0.00	0.00	0.00

Low Distinctiveness Summary

Units available to offset Low Distinctiveness deficit	0.64 ✓
Low Distinctiveness net change in units	-0.45 ⚠
Cumulative surplus of units	0.19 ✓

Intertidal sediment - Artificial littoral sand	Intertidal sediment	0.00	0.00	0.00
Intertidal sediment - Artificial littoral muddy sand	Intertidal sediment	0.00	0.00	0.00
Intertidal sediment - Artificial littoral mixed sediments	Intertidal sediment	0.00	0.00	0.00
Intertidal sediment - Artificial littoral seagrass	Intertidal sediment	0.00	0.00	0.00
Intertidal sediment - Artificial littoral biogenic reefs	Intertidal sediment	0.00	0.00	0.00
Intertidal hard structures - Artificial hard structures	Intertidal hard structures	0.00	0.00	0.00
Intertidal hard structures - Artificial features of hard structures	Intertidal hard structures	0.00	0.00	0.00
Heathland and shrub - Other sea buckthorn scrub	Heathland and shrub	0.00	0.00	0.00
		-0.46	**0.00**	**-0.46**

Return to results menu

Trading summary area habitats

Trading summary watercourses

Trading Summary

Distinctiveness Group	Trading Rule	Trading Satisfied?
Very High	Same habitat required =	Yes ✓
High	Like for like or better	Yes ✓
Medium	Same distinctiveness or better habitat required	Yes ✓
Low	Same distinctiveness or better habitat required	Yes ✓
Very Low	Same distinctiveness or better habitat required	Yes ✓

Very High Distinctiveness

Habitat group	On-site unit change	Off-site unit change	Project-wide unit change
Species-rich native hedgerow with trees - associated with bank or ditch	0.00	0.00	0.00
	0.00	0.00	0.00

Very High Distinctiveness Summary

Very High Distinctiveness Units available to offset lower distinctiveness deficit	0.00
Remaining losses: like for like not satisfied	0.00

High Distinctiveness

Habitat group	On-site unit change	Off-site unit change	Project wide unit change
Species-rich native hedgerow with trees	0.00	0.00	0.00
Species-rich native hedgerow - associated with bank or ditch	0.00	0.00	0.00
Native hedgerow with trees - associated with bank or ditch	0.00	0.00	0.00
	0.00	0.00	0.00

High Distinctiveness Summary

High Distinctiveness Units available to offset lower distinctiveness deficit	0.00
High Distinctiveness losses to be offset by trading up	0.00
Higher Distinctiveness surplus units minus any high distinctiveness deficit	0.00

Medium Distinctiveness

Habitat group	On-site unit change	Off-site unit change	Project wide unit change
Species-rich native hedgerow	0.00	0.00	0.00
Native hedgerow - associated with bank or ditch	0.00	0.00	0.00
Native hedgerow with trees	0.00	0.00	0.00
Ecologically valuable line of trees	0.00	0.00	0.00
Ecologically valuable line of trees - associated with bank or ditch	0.00	0.00	0.00
	0.00	0.00	0.00

Medium Distinctiveness Summary

Units available from higher distinctiveness habitats	0.00
Medium Distinctiveness net change in units	0.00
Cumulative availability of units	0.00

Low Distinctiveness

Habitat group	On-site unit change	Off-site unit change	Project wide unit change
Native hedgerow	0.00	0.00	0.00
Line of trees	0.00	0.00	0.00
Line of trees - associated with bank or ditch	0.00	0.00	0.00
	0.00	0.00	0.00

Low Distinctiveness Summary

Low Distinctiveness net change in units	0.00
Cumulative availability of units	0.00

Very Low Distinctiveness

Habitat group	On-site unit change	Off-site unit change	Project wide unit change
Non-native and ornamental hedgerow	0.00	0.00	0.00
	0.00	0.00	0.00

Very Low Distinctiveness Summary

Very Low Distinctiveness net change in units	0.00
Cumulative availability of units	0.00

Return to results menu

Trading summary area habitats

Trading summary hedgerows

Trading Summary

Distinctiveness Group	Trading Rule	Trading Satisfied?
Very High	Same habitat required – bespoke compensation option ⚠	Yes ✓
High	Same habitat required =	Yes ✓
Medium	Same habitat required =	Yes ✓
Low	Better distinctiveness habitat required	Yes ✓

Very High Distinctiveness

Habitat group	On-site unit change	Off-site unit change	Project-wide unit change
Priority habitat	0.00	0.00	0.00
	0.00	0.00	0.00

Very High Distinctiveness Summary

Very High Distinctiveness Units available to offset lower distinctiveness deficit	0.00
Remaining losses; Like for like not satisfied	0.00

High Distinctiveness

Habitat group	On-site unit change	Off-site unit change	Project-wide unit change
Other rivers and streams	0.00	0.00	0.00
	0.00	0.00	0.00

High Distinctiveness Summary

High Distinctiveness Units available to offset lower distinctiveness deficit	0.00
Remaining losses; Like for like not satisfied	0.00

Medium Distinctiveness

Habitat group	On-site unit change	Off-site unit change	Project wide unit change
Ditches	0.00	0.00	0.00
Canals	0.00	0.00	0.00
	0.00	0.00	0.00

Medium Distinctiveness Summary

Medium Distinctiveness Units available to offset Lower Distinctiveness Deficit	0.00
Remaining losses; Like for like not satisfied	0.00

Low Distinctiveness

Habitat group	On-site unit change	Off-site unit change	Project wide unit change
Culvert	0.00	0.00	0.00
	0.00	0.00	0.00

Low Distinctiveness Summary

Low Distinctiveness net change in units	0.00
Cumulative availability of units	0.00

Credits Required by Tier/Module	
Tier	Credits Required
A1	0.00
A2	0.00
A3	0.00
A4	0.00
A5	0.00
R	0.00
W	0.00

*The spatial risk multiplier has already been applied to calculate these values.

Summary of sites providing area habitat unit gains						
Gain site reference	Off-site units baseline	Off-site units retained	Off-site units enhanced	Off-site units created	Off-site unit change per gain site (pre-SRM)	Off-site unit change per gain site (post-SRM)



Irreplaceable area habitats on-site

For further information please refer to the irreplaceable habitats section of the metric user guide. This sheet is autopopulated from the A1 on-site habitat baseline tab, with the exception of irreplaceable habitat name.

Habitat reference	Metric habitat type	Irreplaceable habitat name	Total area at baseline	Area retained	Area enhanced	Area lost	Bespoke compensation agreed for losses?	User comments	Planning authority comments	Habitat reference number

	Irreplaceable habitat area including individual trees, green walls and intertidal hard structures:		0.00							
	Total irreplaceable habitat area excluding individual trees, Green walls and intertidal hard structures:		0.00							

Project Name: New Barn School (Phase 2) – Main Submission

A-1 On-Site Habitat Baseline

Contents / Show Colours | Condense / Show Rows | Main Menu

AREA HABITAT SUMMARY	
Total On Site Change	0.10
Total for 10 Years	10.00%
Trading Rules Satisfied	Yes ✓

Ref	Broad Habitat	Habitat Type	Irreplaceable habitat	Area (hectares)	Distinctiveness	Score	Condition	Score	Strategic significance	Strategic significance	Strategic significance multiplier	Required Action to Meet Trading Rules	Biodiversity Value: Total habitat units
1	Cropland	Modified grassland	No	0.053	Low	2	Poor	1	Area/compensation not in local strategy/ no local strategy	Low Strategic significance	1	Taken action/unsure or habitat habitat accessed ?	0.11
2	Urban	Artificial unvegetated, unsealed surface	No	0.091	V.Low	0	N/A - Other	0	Area/compensation not in local strategy/ no local strategy	Low Strategic significance	1	Compensation Not Required	0.00
3	Urban	Sealed surface	No	0.003	Low	2	Condition Assessment N/A	0	Area/compensation not in local strategy/ no local strategy	Low Strategic significance	1	Taken action/unsure or habitat habitat accessed ?	0.00
4	Urban	Developed land; sealed surface	No	0.111	V.low	0	N/A - Other	0	Area/compensation not in local strategy/ no local strategy	Low Strategic significance	1	Compensation Not Required	0.00
5													
6													
7													
8													
		Total habitat area		0.24									0.07
		Site Area (Including area of individual trees, green walls, unsealed hard standings)		4.44									

Area created	Area enhanced	Baseline units created	Baseline units enhanced	Area habitat lost	Units lost
0.097	0.053	0.11	0.06	0.02	0.02
		0.00	0.00	0.09	0.00
0.006		0.00	0.00	0.00	0.00
0.038		0.00	0.00	0.11	0.00
0.07	0.05	0.11	0.05	0.44	0.03

Total area lost (excluding area of individual trees, green walls and unsealed hard standings)	0.44

Reset a row	Biodiverse	SP
SP to biodiverse conversion tool		

Reason for compensating against the losses of V/H/S or irreplaceable habitat	Comments		
	User comments	Planning authority comments	Habitat reference number

Proposed Mixon Rise Area Habitat (Phase 2) — Main Performance

A-2 On-Site Habitat Creation

Countdown / Show Columns | Countdown / Show Errors | Main Menu

Area habitat summary

Total Net Unit Change	0.19
Total Net % Change	20.35%
Trading Rules Satisfied	Yes ✓
Area Check	Area Acceptable ✓

				Habitat Biodiversity		Condition		Strategic significance		Post-intervention habitat			Temporal multiplier			Difficulty multiplier			Habitat units delivered	Comments		
Ref	Broad Habitat	Proposed habitat	Area (hectares)	Distinctiveness	Score	Condition	Score	Strategic significance	Strategic significance multiplier	Standard time to target condition (years)	Habitat created in advance (years)	Delay in starting habitat creation (years)	Standard or adjusted time-to-target condition	Final time to target condition (years)	Final time to target multiplier	Standard difficulty of creation	Applied difficulty multiplier	Final difficulty of creation	Difficulty multiplier applied		User comments	Planning authority comments	Habitat enhance monitor
1	Grassland	Other neutral grassland	0.010	Medium	4	Moderate	2	Area Compensation sector local strategy (or local adjacent)	Low Strategic Significance	5	0	0	Standard time to target condition applied	5	0.667	Low	Standard difficulty applied	Low	1	0.133			
2	Urban	Introduced shrubs	0.040	Low	2	Condition Maintenance	1	Area Compensation sector local strategy (or local adjacent)	Low Strategic Significance	1	0	0	Standard time to target condition applied	1	0.667	Low	Standard difficulty applied	Low	1	0.040			
3	Urban	Developed land; sealed surface	0.020	V.Low	0	N/A - Other	0	Area Compensation sector local strategy (or local adjacent)	Low Strategic Significance	1	0	0	Standard time to target condition applied	1	1.000	Low	Standard difficulty applied	Low	1	0.000			
4	Urban	Developed land; sealed surface	0.020	V.Low	0	N/A - Other	0	Area Compensation sector local strategy (or local adjacent)	Low Strategic Significance	1	0	0	Standard time to target condition applied	1	1.000	Low	Standard difficulty applied	Low	1	0.000	hardstrap		
5	Individual trees	Urban tree	1.000	Medium	4	Moderate	2	Area Compensation sector local strategy (or local adjacent)	Low Strategic Significance	1	20	0	0	Standard time to target condition applied	0.67	0.333	Low	Standard difficulty applied	Low	1	2.000			
6	Urban	Artificial/unvegetated, unsealed surface	0.010	V.Low	0	N/A - Other	0	Area Compensation sector local strategy (or local adjacent)	Low Strategic Significance	1	0	0	0	Standard time to target condition applied	0	1.000	Low	Standard difficulty applied	Low	1	0.000	artificial grass		
x																							
x																							
x																							
10																							
		Total habitat used	**0.09**																**Total Units**	**0.19**			

Min Area (Excluding area of individual trees, green walls, intertidal hard structures)	0.01

BP to hectare conversion tech	**Hectares used**	**Hectares**	**BP**

Product Name: Bank Data Upload JQuery UI Date Reference
JS Cyc Bike Tutorial Enhancement

Created By: Mark Cyclone
Date Created: 12/12/2012

Note Status:

Current Version Information

Version Number/Name:	1.0
Version Date:	12/12/2012
Modified By:	Mark C

Baseline Estimate

Requirements Elicitation Information and Analysis

Design & Implementation Information

Test Information

Deployment Information

Support Information

Maintenance Information

Project Closure

Number	Baseline Activity	Total Labor Hours	Baseline Start Date	Baseline End Date	Baseline Duration	Baseline Effort	Baseline Estimate Method	Baseline Estimate Confidence	Baseline Estimate Risk	Requirements Activity	Requirements Artifact	Design Activity	Design Artifact	Code Activity	Code Artifact	Test Activity	Test Artifact	Deployment Activity	Deployment Artifact	Support Activity	Support Artifact	Maintenance Activity	Maintenance Artifact	Project Closure Activity	Project Closure Artifact
1	Baseline Activity Description																								
2																									
3																									



Project Name: Main Farm School (Phase 2) Site Reference:

D-1 Off-Site Habitat Baseline

Conditions / Score (Columns)

Condition / Score (Rows)

Area

AREA REVIEW SUMMARY	
Total area (ha) reviewed	0.65
Total area % reviewed	65.00%
Reviewing officer's initials	Ref

Ref	Habitat type	Semi-natural habitat	Area (hectares)	Distinctiveness	Score	Condition	Score	Strategic significance	Strategic significance	Strategic significance multiplier applied	Required Action to Meet Trading Rules	Spatial risk multiplier	Spatial risk category	Total habitat units	Area retained	Area enhanced	Habitat units retained	Habitat units enhanced	Area lost	Units lost	Irreplaceable habitat? for losses of VH/H or irreplaceable habitat	User comments	Planning authority comments	Habitat reference	GIS data reference
1																									
1a																									
2																									
2a																									
3																									
3a																									
4																									
4a																									
5																									
5a																									
6																									
6a																									
7																									
7a																									
8																									
8a																									
9																									
9a																									
10																									
10a																									
11																									
11a																									
12																									
12a																									
13																									
13a																									
14																									
14a																									
15																									
15a																									
16																									
16a																									
17																									
17a																									
18																									
18a																									
19																									
19a																									
20																									
20a																									
21																									
21a																									
22																									
22a																									
23																									
23a																									
24																									
24a																									
25																									
25a																									
26																									
26a																									
27																									
27a																									
28																									
28a																									
29																									
29a																									
30																									
30a																									
31																									
31a																									
32																									
32a																									
33																									
33a																									
34																									
34a																									
35																									
35a																									
36																									
36a																									
37																									
37a																									
38																									
38a																									
39																									
39a																									
40																									
40a																									
41																									
41a																									
42																									
42a																									
43																									
43a																									
44																									
44a																									
45																									
45a																									
46																									
46a																									
47																									
47a																									
48																									
48a																									
49																									
49a																									
50																									
50a																									
51																									
51a																									
52																									
52a																									
53																									
53a																									
54																									
54a																									
55																									
55a																									
56																									
56a																									
57																									
57a																									
58																									
58a																									
59																									
59a																									
60																									
60a																									
61																									
61a																									
62																									
62a																									
63																									
63a																									
64																									
64a																									
65																									
65a																									
66																									
66a																									
67																									
67a																									
68																									
68a																									
69																									
69a																									
70																									
70a																									
71																									
71a																									
72																									
72a																									
73																									
73a																									
74																									
74a																									
75																									
75a																									
76																									
76a																									
77																									
77a																									
78																									
78a																									
79																									
79a																									
80																									
80a																									
81																									
81a																									
82																									
82a																									
83																									
83a																									
84																									
84a																									
85																									
85a																									
86																									
86a																									
87																									
87a																									
88																									
88a																									
89																									
89a																									
90																									
90a																									
91																									
91a																									
92																									
92a																									
93																									
93a																									
94																									
94a																									
95																									
95a																									
96																									
96a																									
97																									
97a																									
98																									
98a																									
99																									
99a																									
100																									
100a																									
101																									
101a																									
102																									
102a																									
103																									
103a																									
104																									
104a																									
105																									
105a																									
106																									
106a																									
107																									
107a																									
108																									
108a																									
109																									
109a																									
110																									
110a																									
111																									
111a																									
112																									
112a																									
113																									
113a																									
114																									
114a																									
115																									
115a																									
116																									
116a																									
117																									
117a																									
118																									
118a																									
119																									
119a																									
120																									
120a																									
121																									
121a																									
122																									
122a																									
123																									
123a																									
124																									
124a																									
125																									
125a																									
126																									
126a																									
127																									
127a																									
128																									
128a																									
129																									
129a																									
130																									
130a																									
131																									
131a																									
132																									
132a																									
133																									
133a																									
134																									
134a																									
135																									
135a																									
136																									
136a																									
137																									
137a																									
138																									
138a																									
139																									
139a																									
140																									
140a																									
141																									
141a																									
142																									
142a																									
143																									
143a																									
144																									
144a																									
145																									
145a																									
146																									
146a																									
147																									
147a																									
148																									
148a																									
149																									
149a																									
150																									
150a																									
151																									
151a																									
152																									
152a																									
153																									
153a																									
154																									
154a																									
155																									
155a																									
156																									
156a																									
157																									
157a																									
158																									
158a																									
159																									
159a																									
160																									
160a																									
161																									
161a																									
162																									
162a																									
163																									
163a																									
164																									
164a																									
165																									
165a																									
166																									
166a																									
167																									
167a																									
168																									
168a																									
169																									
169a																									
170																									
170a																									
171																									
171a																									
172																									
172a																									
173																									
173a																									
174																									
174a																									
175																									
175a																									
176																									
176a																									
177																									
177a																									
178																									
178a																									
179																									
179a																									
180																									
180a																									
181																									
181a																									
182																									
182a																									
183																									
183a																									
184																									
184a																									
185																									
185a																									
186																									
186a																									
187																									
187a																									
188																									
188a																									
189																									
189a																									
190																									
190a																									
191																									
191a																									
192																									
192a																									
193																									
193a																									
194																									
194a																									
195																									
195a																									
196																									
196a																									
197																									
197a																									
198																									
198a																									
199																									
199a																									
200																									
200a																									
	Total habitat units	0.65												0.00	0.65	0.65	0.65	0.65	0.65	0.65					

Site Area (Excluding area of habitat trees, grass cuts, intertidal hard structures)	0.65		
NP to Instance conservation tool:	Select a tool	DISTRICT	NP

Total area lost (excluding area of habitat trees, grass cuts and intertidal hard structures)	0.65

Project Name: Bay Area School (Phase 2) Map Reference:

2-3 Off-Site Habitat Creation

Area Habitat summary

Total Net Unit Change	0.00
Total Net % Change	0.00%
Trading Rules Satisfied	Yes /
Area Check	Area Comparable /

Post intervention habitats

Ref	Broad Habitat	Proposed habitat	Area (hectares)	Distinctiveness	Score	Condition	Strategic significance			Temporal risk multiplier				Difficulty risk multiplier			Spatial risk multiplier	Habitat units delivered	Comments				
							Strategic significance	Strategic significance multiplier	Standard trigger to target condition (years)	Habitat created in advance	Standard delay to habitat creation	Standard or adjusted time to target condition	Final time to target condition (years)	Final time to target multiplier	Standard difficulty of creation	Applied difficulty multiplier	Final difficulty of creation	Difficulty multiplier applied	Spatial risk category		Area comments	Planning authority comments	Habitat references	Off-site reference	Trading rule
1																							
2																							
3																							
4																							
5																							
6																							
7																							
8																							
9																							
10																							
11																							
12																							
13																							
14																							
15																							
16																							
17																							
18																							
19																							
20																							
21																							
22																							
23																							
24																							
25																							
26																							
27																							
28																							
29																							
30																							
31																							
32																							
33																							
34																							
35																							
36																							
37																							
38																							
39																							
40																							
41																							
42																							
43																							
44																							
45																							
46																							
47																							
48																							
49																							
50																							
51																							
52																							
53																							
54																							
55																							
56																							
57																							
58																							
59																							
60																							
61																							
62																							
63																							
64																							
65																							
66																							
67																							
68																							
69																							
70																							
71																							
72																							
73																							
74																							
75																							
76																							
77																							
78																							
79																							
80																							
81																							
82																							
83																							
84																							
85																							
86																							
87																							
88																							
89																							
90																							
91																							
92																							
93																							
94																							
95																							
96																							
97																							
98																							
99																							
100																							
101																							
102																							
103																							
104																							
105																							
106																							
107																							
108																							
109																							
110																							
111																							
112																							
113																							
114																							
115																							
116																							
117																							
118																							
119																							
120																							
121																							
122																							
123																							
124																							
125																							
126																							
127																							
128																							
129																							
130																							
131																							
132																							
133																							
134																							
135																							
136																							
137																							
138																							
139																							
140																							
141																							
142																							
143																							
144																							
145																							
146																							
147																							
148																							
149																							
150																							
151																							
152																							
153																							
154																							
155																							
156																							
157																							
158																							
159																							
160																							
161																							
162																							
163																							
164																							
165																							
166																							
167																							
168																							
169																							
170																							
171																							
172																							
173																							
174																							
175																							
176																							
177																							
178																							
179																							
180																							
181																							
182																							
183																							
184																							
185																							
186																							
187																							
188																							
189																							
190																							
191																							
192																							
193																							
194																							
195																							
196																							
197																							
198																							
199																							
200																							
		Total habitat units	0.00																	0.00				
		Min Area (Hectares) size of habitat(s) from, given 10% threshold for unit change	0.00																					
		BF to hectares conversion tool:	BNG01 & 02		BNG03/04		BF																	

Project Budget and Expenditure Control Log — 2024 Refurbishment

D-3 Off-Site Habitat Enhancement

Prepared by: Sandra Whitfield | Last updated: 14 Mar 2024

Note: Values in GBP (£). Committed = orders placed but not yet invoiced. Forecast = Budget − Actual − Committed.

Budget Summary	
Approved Budget	£ 1,250,000
Actual to Date	£ 1,187,420
Committed	£ 41,300
Forecast Variance	£ 21,280

Budget Lines											Forecasting Variance		Actuals				Commitments				Variance Analysis								Trend Analysis				Notes & Actions			
Budget Ref	Budget Activity	Budget Approved (£)	Budget Revised (£)	Budget Variance (£)	Budget Variance (%)	Budget Actuals (£)	Budget Committed (£)	Budget Forecast (£)	Budget Variance to Forecast (£)	Budget Variance to Forecast (%)	Forecast Variance Explanation	Forecast Action Required	Actuals Posted (£)	Actuals Accruals (£)	Actuals Total (£)	Actuals Variance (£)	Commitments Open (£)	Commitments Invoiced (£)	Commitments Total (£)	Commitments Variance (£)	Variance Analysis Explanation	Variance Analysis Action Required	Variance Analysis Owner	Variance Analysis Date	Trend Analysis Period	Trend Analysis Actuals (£)	Trend Analysis Budget (£)	Trend Analysis Variance (£)	Trend Analysis Commentary	Notes & Actions Action Ref	Notes & Actions Description	Notes & Actions Owner	Notes & Actions Due Date	Notes & Actions Status	Notes & Actions Resolution Date	Notes & Actions Notes

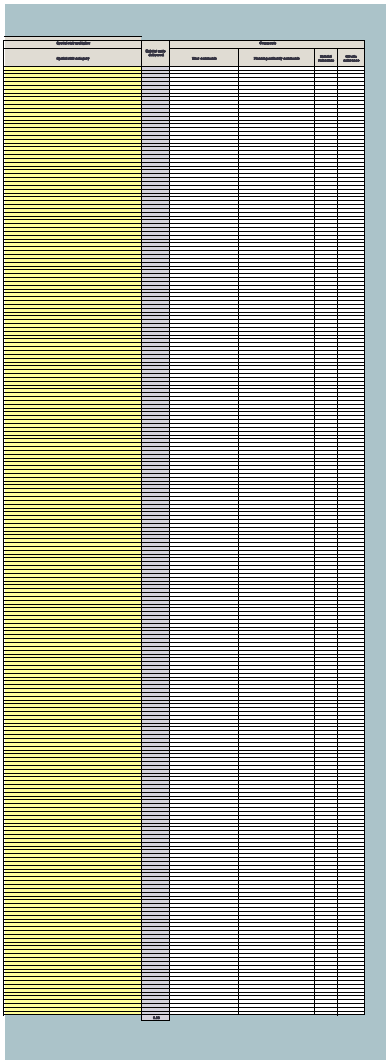

Project Name: New Sam School (Phase 2)	Map Reference:
B-1 On-Site Hedge Baseline	

Hedgerow summary	
Total Net Unit Change	0.00
Total Net % Change	0.00%
Trading Rules Satisfied	Yes ✓

Core Sheet / Show Columns | Core Sheet / Show Rows | Main Menu

	Existing hedgerow habitats			Distinctiveness		Condition		Strategic significance				Biodiversity baseline	Comments								
Ref	Hedge number	Habitat type	Length (km)	Distinctiveness	Score	Condition	Score	Strategic significance	Strategic significance	Strategic significance multiplier	Required Action to Meet Trading Rules	Total hedgerow units	Length retained	Length enhanced	Units retained	Units enhanced	Length lost	Units lost	User comments	Planning authority comments	Habitat reference number
1																					
2																					
3																					
4																					
5																					
6																					
7																					
8																					
9																					
10																					
11																					
12																					
13																					
14																					
15																					
16																					
17																					
18																					
19																					
20																					
21																					
22																					
23																					
24																					
25																					
26																					
27																					
28																					
29																					
30																					
31																					
32																					
33																					
34																					
35																					
36																					
37																					
38																					
39																					
40																					
41																					
42																					
43																					
44																					
45																					
46																					
47																					
48																					
49																					
50																					
51																					
52																					
53																					
54																					
55																					
56																					
57																					
58																					
59																					
60																					
61																					
62																					
63																					
64																					
65																					
66																					
67																					
68																					
69																					
70																					
71																					
72																					
73																					
74																					
75																					
76																					
77																					
78																					
79																					
80																					
81																					
82																					
83																					
84																					
85																					
86																					
87																					
88																					
89																					
90																					
91																					
92																					
93																					
94																					
95																					
96																					
97																					
98																					
99																					
100																					
101																					
102																					
103																					
104																					
105																					
106																					
107																					
108																					
109																					
110																					
111																					
112																					
113																					
114																					
115																					
116																					
117																					
118																					
119																					
120																					
121																					
122																					
123																					
124																					
125																					
126																					
127																					
128																					
129																					
130																					
131																					
132																					
133																					
134																					
135																					
136																					
137																					
138																					
139																					
140																					
141																					
142																					
143																					
144																					
145																					
146																					
147																					
148																					
149																					
150																					
151																					
152																					
153																					
154																					
155																					
156																					
157																					
158																					
159																					
160																					
161																					
162																					
163																					
164																					
165																					
166																					
167																					
168																					
169																					
170																					
171																					
172																					
173																					
174																					
175																					
176																					
177																					
178																					
179																					
180																					
181																					
182																					
183																					
184																					
185																					
186																					
187																					
188																					
189																					
190																					
191																					
192																					
193																					
194																					
195																					
196																					
197																					
198																					
199																					
200																					
201																					
202																					
203																					
204																					
205																					
206																					
207																					
208																					
209																					
210																					
211																					
212																					
213																					
214																					
215																					
216																					
217																					
218																					
219																					
220																					
221																					
222																					
223																					
224																					
225																					
226																					
227																					
228																					
229																					
230																					
231																					
232																					
233																					
234																					
235																					
236																					
237																					
238																					
239																					
240																					
241																					
242																					
243																					
244																					
245																					
246																					
247																					
248																					
			0.00									0.00	0.00	0.00	0.00	0.00	0.00	0.00			

Project Name: New Barn School (Phase 2)	Map Reference:
B-2 On-Site Hedge Creation	

Condense / Show Columns | Condense / Show Rows

Main Menu

Hedgerow summary	
Total Net Unit Change	0.00
Total Net % Change	0.00%
Trading Rules Satisfied	Yes /

Ref	Map hedge number	Habitat type	Length (km)	Distinctiveness	Score	Condition	Score	Strategic significance	Strategic significance	Strategic significance multiplier	Standard Time to target condition (years)	Habitat created in advance (years)	Delay to starting habitat creation (years)	Standard or adjusted time to target condition	Final time to target condition (years)	Final time to target multiplier	Standard difficulty of creation	Applied difficulty multiplier	Final difficulty of creation	Difficulty multiplier applied	Hedge units delivered	User comments	Planning authority comments	Habitat reference number
1																								
2																								
3																								
4																								
5																								
6																								
7																								
8																								
9																								
10																								
11																								
12																								
13																								
14																								
15																								
16																								
17																								
18																								
19																								
20																								
21																								
22																								
23																								
24																								
25																								
26																								
27																								
28																								
29																								
30																								
31																								
32																								
33																								
34																								
35																								
36																								
37																								
38																								
39																								
40																								
41																								
42																								
43																								
44																								
45																								
46																								
47																								
48																								
49																								
50																								
51																								
52																								
53																								
54																								
55																								
56																								
57																								
58																								
59																								
60																								
61																								
62																								
63																								
64																								
65																								
66																								
67																								
68																								
69																								
70																								
71																								
72																								
73																								
74																								
75																								
76																								
77																								
78																								
79																								
80																								
81																								
82																								
83																								
84																								
85																								
86																								
87																								
88																								
89																								
90																								
91																								
92																								
93																								
94																								
95																								
96																								
97																								
98																								
99																								
100																								
101																								
102																								
103																								
104																								
105																								
106																								
107																								
108																								
109																								
110																								
111																								
112																								
113																								
114																								
115																								
116																								
117																								
118																								
119																								
120																								
121																								
122																								
123																								
124																								
125																								
126																								
127																								
128																								
129																								
130																								
131																								
132																								
133																								
134																								
135																								
136																								
137																								
138																								
139																								
140																								
141																								
142																								
143																								
144																								
145																								
146																								
147																								
148																								
149																								
150																								
151																								
152																								
153																								
154																								
155																								
156																								
157																								
158																								
159																								
160																								
161																								
162																								
163																								
164																								
165																								
166																								
167																								
168																								
169																								
170																								
171																								
172																								
173																								
174																								
175																								
176																								
177																								
178																								
179																								
180																								
181																								
182																								
183																								
184																								
185																								
186																								
187																								
188																								
189																								
190																								
191																								
192																								
193																								
194																								
195																								
196																								
197																								
198																								
199																								
200																								
201																								
202																								
203																								
204																								
205																								
206																								
207																								
208																								
209																								
210																								
211																								
212																								
213																								
214																								
215																								
216																								
217																								
218																								
219																								
220																								
221																								
222																								
223																								
224																								
225																								
226																								
227																								
228																								
229																								
230																								
231																								
232																								
233																								
234																								
235																								
236																								
237																								
238																								
239																								
240																								
241																								
242																								
243																								
244																								
245																								
246																								
247																								
248																								
249																								
250																								
251																								
252																								
253																								
254																								
255																								
256																								
257																								
258																								
259																								
260																								
261																								
262																								
263																								
264																								
265																								
266																								
267																								
268																								
269																								
270																								
271																								
272																								
273																								
274																								
275																								
276																								
277																								
278																								
279																								
280																								
281																								
282																								
283																								
284																								
285																								
286																								
287																								
288																								
289																								
290																								
291																								
292																								
293																								
294																								
295																								
296																								
297																								
298																								
299																								
300																								
301																								
302																								
303																								
304																								
305																								
306																								
307																								
308																								
309																								
310																								
311																								
312																								
313																								
314																								
315																								
316																								
317																								
318																								
319																								
320																								
321																								
322																								
323																								
324																								
325																								
326																								
327																								
328																								
329																								
330																								
331																								
332																								
333																								
334																								
335																								
336																								
337																								
338																								
339																								
340																								
341																								
342																								
343																								
344																								
345																								
346																								
347																								
348																								
			0.00																		0.00			

Input color key (see notes sheet for more details)

3-1 On-Site Sedge Enhancement

Automatic Value Calculation | Automatic Score Result

User Input

Assessment Summary	
Qualified Point Scores	0.00
Total Point Scores	Score
Wetland Type Category	

Baseline Attributes										Mitigation Effort	Mitigation Uncertainty and Risk		Temporal Loss	Landscape Context		Condition		Landscape Context and Resource Capacities			Temporal Loss	Adjacency and Connectivity				Total Credit Amount	Comments		
Baseline ref	Baseline Activity	Length (ft)	Baseline Activity Area	Baseline Activity Volume	Baseline Activity Linear Length	Baseline Activity Restoration Type	Baseline Activity Restoration Activities	Baseline Activity Restoration Activities	Baseline Activity Area	Proposed Action to Avoid Existing Sites	Mitigation Method	Mitigation Uncertainty and Risk	Risk Mitigation Approach	Time to Credit	Delay Factors	Risk	Basis	Baseline Condition	Basis	Ecological significance	Strategic significance	Strategic Significance Multiplier	Wetland Type Multiplier - Wetland Impacts	Wetland Impacts Multiplier Justification	Acres to Acres Ratio for Wetland Impacts	Wetland Impacts Multiplier Justification	Wetland Impacts Multiplier Justification	Wetland Type Multiplier - Mitigation Activities	Mitigation Activities Multiplier Justification	Mitigation Activities Multiplier Justification	Mitigation Activities Multiplier Justification	Applied Difficulty Multiplier	Final Difficulty of Attainment	Difficulty of Attainment Multiplier Justification				

Project Name: New Barn School (Phase 2) **Map Reference:**

E-1 Off-Site Hedge Baseline

Condense / Show Columns | Condense / Show Rows

Show Menu

Hedgerow summary	
Total Net Unit Change	0.00
Total Net % Change	0.00%
Trading Rules Satisfied	Yes ✓

	Existing hedgerow habitats			Distinctiveness		Condition		Strategic significance				Spatial risk multiplier	Hedgerow baseline					Comments			
Ref	Hedge number	Habitat type	Length (km)	Distinctiveness	Score	Condition	Score	Strategic significance	Strategic significance	Strategic significance multiplier	Required Action to Meet Trading Rules	Spatial risk category	Total hedgerow units	Length retained	Length enhanced	Units retained	Units enhanced	Length lost	Units lost	User comments	Planning authority comments	Habitat reference	Off-site reference
1																							
2																							
3																							
4																							
5																							
6																							
7																							
8																							
9																							
10																							
11																							
12																							
13																							
14																							
15																							
16																							
17																							
18																							
19																							
20																							
21																							
22																							
23																							
24																							
25																							
26																							
27																							
28																							
29																							
30																							
31																							
32																							
33																							
34																							
35																							
36																							
37																							
38																							
39																							
40																							
41																							
42																							
43																							
44																							
45																							
46																							
47																							
48																							
49																							
50																							
51																							
52																							
53																							
54																							
55																							
56																							
57																							
58																							
59																							
60																							
61																							
62																							
63																							
64																							
65																							
66																							
67																							
68																							
69																							
70																							
71																							
72																							
73																							
74																							
75																							
76																							
77																							
78																							
79																							
80																							
81																							
82																							
83																							
84																							
85																							
86																							
87																							
88																							
89																							
90																							
91																							
92																							
93																							
94																							
95																							
96																							
97																							
98																							
99																							
100																							
101																							
102																							
103																							
104																							
105																							
106																							
107																							
108																							
109																							
110																							
111																							
112																							
113																							
114																							
115																							
116																							
117																							
118																							
119																							
120																							
121																							
122																							
123																							
124																							
125																							
126																							
127																							
128																							
129																							
130																							
131																							
132																							
133																							
134																							
135																							
136																							
137																							
138																							
139																							
140																							
141																							
142																							
143																							
144																							
145																							
146																							
147																							
148																							
149																							
150																							
151																							
152																							
153																							
154																							
155																							
156																							
157																							
158																							
159																							
160																							
161																							
162																							
163																							
164																							
165																							
166																							
167																							
168																							
169																							
170																							
171																							
172																							
173																							
174																							
175																							
176																							
177																							
178																							
179																							
180																							
181																							
182																							
183																							
184																							
185																							
186																							
187																							
188																							
189																							
190																							
191																							
192																							
193																							
194																							
195																							
196																							
197																							
198																							
199																							
200																							
201																							
202																							
203																							
204																							
205																							
206																							
207																							
208																							
209																							
210																							
211																							
212																							
213																							
214																							
215																							
216																							
217																							
218																							
219																							
220																							
221																							
222																							
223																							
224																							
225																							
226																							
227																							
228																							
229																							
230																							
231																							
232																							
233																							
234																							
235																							
236																							
237																							
238																							
239																							
240																							
241																							
242																							
243																							
244																							
245																							
246																							
247																							
248																							
			0.00										0.00	0.00	0.00	0.00	0.00	0.00	0.00				

Project Name: New Barn School (Phase 3) Map Reference:

E-2 Off-Site Hedge Creation

Condense / Show Columns | Condense / Show Rows | Main Menu

Hedgerow summary	
Total Net Unit Change	0.00
Total Net % Change	0.00%
Trading Rules Satisfied	Yes ✓

		Proposed habitats		Distinctiveness		Condition		Strategic significance			Spatial risk multiplier	Temporal multiplier						Difficulty risk multipliers				Hedge units delivered	Comments				
Ref	New hedge number	Habitat type	Length (km)	Distinctiveness	Score	Condition	Score	Strategic significance	Strategic significance	Strategic significance multiplier	Spatial risk category	Standard Time to target condition (years)	Habitat created in advance (years)	Delay in starting habitat creation (years)	Standard or adjusted time to target condition	Final time to target condition (years)	Final Time to target multiplier	Standard difficulty of creation	Applied difficulty multiplier	Final difficulty of creation	Difficulty multiplier applied		User comments	Planning authority comments	Habitat reference	Off-site reference	Baseline ref
1																											
2																											
3																											
4																											
5																											
6																											
7																											
8																											
9																											
10																											
11																											
12																											
13																											
14																											
15																											
16																											
17																											
18																											
19																											
20																											
21																											
22																											
23																											
24																											
25																											
26																											
27																											
28																											
29																											
30																											
31																											
32																											
33																											
34																											
35																											
36																											
37																											
38																											
39																											
40																											
41																											
42																											
43																											
44																											
45																											
46																											
47																											
48																											
49																											
50																											
51																											
52																											
53																											
54																											
55																											
56																											
57																											
58																											
59																											
60																											
61																											
62																											
63																											
64																											
65																											
66																											
67																											
68																											
69																											
70																											
71																											
72																											
73																											
74																											
75																											
76																											
77																											
78																											
79																											
80																											
81																											
82																											
83																											
84																											
85																											
86																											
87																											
88																											
89																											
90																											
91																											
92																											
93																											
94																											
95																											
96																											
97																											
98																											
99																											
100																											
101																											
102																											
103																											
104																											
105																											
106																											
107																											
108																											
109																											
110																											
111																											
112																											
113																											
114																											
115																											
116																											
117																											
118																											
119																											
120																											
121																											
122																											
123																											
124																											
125																											
126																											
127																											
128																											
129																											
130																											
131																											
132																											
133																											
134																											
135																											
136																											
137																											
138																											
139																											
140																											
141																											
142																											
143																											
144																											
145																											
146																											
147																											
148																											
149																											
150																											
151																											
152																											
153																											
154																											
155																											
156																											
157																											
158																											
159																											
160																											
161																											
162																											
163																											
164																											
165																											
166																											
167																											
168																											
169																											
170																											
171																											
172																											
173																											
174																											
175																											
176																											
177																											
178																											
179																											
180																											
181																											
182																											
183																											
184																											
185																											
186																											
187																											
188																											
189																											
190																											
191																											
192																											
193																											
194																											
195																											
196																											
197																											
198																											
199																											
200																											
201																											
202																											
203																											
204																											
205																											
206																											
207																											
208																											
209																											
210																											
211																											
212																											
213																											
214																											
215																											
216																											
217																											
218																											
219																											
220																											
221																											
222																											
223																											
224																											
225																											
226																											
227																											
228																											
229																											
230																											
231																											
232																											
233																											
234																											
235																											
236																											
237																											
238																											
239																											
240																											
241																											
242																											
243																											
244																											
245																											
246																											
247																											
248																											
			0.00																			0.00					

Project Name: Hot Sun School Phase II

S-5 Off-Site Hedge Enhancement

Contractor Name/Company

Contractor Check Name

Hedge Planting Contract

Emergency assessment	
Total Risk Score	420
Number of Hazards	105
Highest Risk Score	4

Hazard identification										Risk assessment details																						Action taken	Monitoring	
Hazard ref	Hazard description	Hazard type	Hazard affects	Hazard affects who	Hazard is	Hazard is where	Hazard is when	Hazard is how	Hazard is because	Existing controls in place	Person at risk	Severity (1–5)	Likelihood	Score	Frequency	Score	Risk score	Risk level	Control measure 1	Control measure 2	Control measure 3	Residual risk after controls	Risk level after controls	Risk owner	Due date	Date action completed	Hazard eliminated	Hazard substituted	Engineering controls	Admin controls	PPE required	Specific actions required	Action taken	Time scheduled	Monitoring method	Monitor person



Project Name: New Barn School (Phase 5) Map
C-1 On-Site WaterCress Baseline

Condenser / Show Columns | Condenser / Show Rows | Main Menu

Watercourse summary	
Total Net Unit Change	0.00
Total Net % Change	0.00%
Trading Rules Satisfied	Yes ✓

Existing watercourse type			Distinctiveness		Condition		Strategic significance			Watercourse encroachment		Riparian encroachment			Required Action to Meet Trading Rules	Biological baseline					Bespoke compensation agreed by Issue of WIMS	Comments		
Ref	Watercourse type	Length (km)	Distinctiveness	Score	Condition	Score	Strategic significance	Strategic significance multiplier	Strategic significance multiplier	Extent of encroachment	Multiplier	Extent of encroachment for both banks	Multiplier			Total watercourse units	Length retained	Length enhanced	Units retained	Units enhanced	Length Lost	Units Lost		User Comments	Planning authority comments	Habitat reference number
1																									
2																									
3																									
4																									
5																									
6																									
7																									
8																									
9																									
10																									
11																									
12																									
13																									
14																									
15																									
16																									
17																									
18																									
19																									
20																									
21																									
22																									
23																									
24																									
25																									
26																									
27																									
28																									
29																									
30																									
31																									
32																									
33																									
34																									
35																									
36																									
37																									
38																									
39																									
40																									
41																									
42																									
43																									
44																									
45																									
46																									
47																									
48																									
49																									
50																									
51																									
52																									
53																									
54																									
55																									
56																									
57																									
58																									
59																									
60																									
61																									
62																									
63																									
64																									
65																									
66																									
67																									
68																									
69																									
70																									
71																									
72																									
73																									
74																									
75																									
76																									
77																									
78																									
79																									
80																									
81																									
82																									
83																									
84																									
85																									
86																									
87																									
88																									
89																									
90																									
91																									
92																									
93																									
94																									
95																									
96																									
97																									
98																									
99																									
100																									
101																									
102																									
103																									
104																									
105																									
106																									
107																									
108																									
109																									
110																									
111																									
112																									
113																									
114																									
115																									
116																									
117																									
118																									
119																									
120																									
121																									
122																									
123																									
124																									
125																									
126																									
127																									
128																									
129																									
130																									
131																									
132																									
133																									
134																									
135																									
136																									
137																									
138																									
139																									
140																									
141																									
142																									
143																									
144																									
145																									
146																									
147																									
148																									
149																									
150																									
151																									
152																									
153																									
154																									
155																									
156																									
157																									
158																									
159																									
160																									
161																									
162																									
163																									
164																									
165																									
166																									
167																									
168																									
169																									
170																									
171																									
172																									
173																									
174																									
175																									
176																									
177																									
178																									
179																									
180																									
181																									
182																									
183																									
184																									
185																									
186																									
187																									
188																									
189																									
190																									
191																									
192																									
193																									
194																									
195																									
196																									
197																									
198																									
199																									
200																									
201																									
202																									
203																									
204																									
205																									
206																									
207																									
208																									
209																									
210																									
211																									
212																									
213																									
214																									
215																									
216																									
217																									
218																									
219																									
220																									
221																									
222																									
223																									
224																									
225																									
226																									
227																									
228																									
229																									
230																									
231																									
232																									
233																									
234																									
235																									
236																									
237																									
238																									
239																									
240																									
241																									
242																									
243																									
244																									
245																									
246																									
247																									
248																									
		0.00														0.00	0.00	0.00	0.00	0.00	0.00	0.00				

Project Name: New Barn School (Phase 2) Map Reference:

C-2 On-Site Water/C' Creation

Condition Check Condition Condition Check Notes

Main Menu

Watercourse summary

Total Net Unit Change	0.00
Total Net % Change	0.00%
Trading Rules Satisfied	Yes ✓

	Proposed habitats		Distinctiveness		Condition		Strategic significance			Temporal multiplier						Difficulty multipliers				Watercourse encroachment		Riparian encroachment		Watercourse units delivered	Comments		
Ref	Watercourse type	Length (km)	Distinctiveness	Score	Condition	Score	Strategic significance	Strategic significance	Strategic significance multiplier	Standard Time to target condition (years)	Habitat created in advance (years)	Delay in starting habitat creation (years)	Standard or adjusted time to target condition	Final time to target condition (years)	Final Time to target multiplier	Standard difficulty of creation	Applied difficulty multiplier	Final difficulty of creation	Difficulty multiplier Applied	Extent of encroachment	Multiplier	Extent of encroachment for both banks	Multiplier		User comments	Planning authority comments	Habitat reference number
1																											
2																											
3																											
4																											
5																											
6																											
7																											
8																											
9																											
10																											
11																											
12																											
13																											
14																											
15																											
16																											
17																											
18																											
19																											
20																											
21																											
22																											
23																											
24																											
25																											
26																											
27																											
28																											
29																											
30																											
31																											
32																											
33																											
34																											
35																											
36																											
37																											
38																											
39																											
40																											
41																											
42																											
43																											
44																											
45																											
46																											
47																											
48																											
49																											
50																											
51																											
52																											
53																											
54																											
55																											
56																											
57																											
58																											
59																											
60																											
61																											
62																											
63																											
64																											
65																											
66																											
67																											
68																											
69																											
70																											
71																											
72																											
73																											
74																											
75																											
76																											
77																											
78																											
79																											
80																											
81																											
82																											
83																											
84																											
85																											
86																											
87																											
88																											
89																											
90																											
91																											
92																											
93																											
94																											
95																											
96																											
97																											
98																											
99																											
100																											
101																											
102																											
103																											
104																											
105																											
106																											
107																											
108																											
109																											
110																											
111																											
112																											
113																											
114																											
115																											
116																											
117																											
118																											
119																											
120																											
121																											
122																											
123																											
124																											
125																											
126																											
127																											
128																											
129																											
130																											
131																											
132																											
133																											
134																											
135																											
136																											
137																											
138																											
139																											
140																											
141																											
142																											
143																											
144																											
145																											
146																											
147																											
148																											
149																											
150																											
151																											
152																											
153																											
154																											
155																											
156																											
157																											
158																											
159																											
160																											
161																											
162																											
163																											
164																											
165																											
166																											
167																											
168																											
169																											
170																											
171																											
172																											
173																											
174																											
175																											
176																											
177																											
178																											
179																											
180																											
181																											
182																											
183																											
184																											
185																											
186																											
187																											
188																											
189																											
190																											
191																											
192																											
193																											
194																											
195																											
196																											
197																											
198																											
199																											
200																											
201																											
202																											
203																											
204																											
205																											
206																											
207																											
208																											
209																											
210																											
211																											
212																											
213																											
214																											
215																											
216																											
217																											
218																											
219																											
220																											
221																											
222																											
223																											
224																											
225																											
226																											
227																											
228																											
229																											
230																											
231																											
232																											
233																											
234																											
235																											
236																											
237																											
238																											
239																											
240																											
241																											
242																											
243																											
244																											
245																											
246																											
247																											
248																											
249		0.00																						0.00			

Project Name: Bury Town School (Phase 3) Map Reference:

Oil On Site Water Management

Site Plan - Pre-Development Site Plan - Post-Development

Baseline Conditions

Measurements summary

Total Site Area (Hectares)	4.65
Total Site Area (Acres)	11.49
Total Site Area (Sq.ft)	Sq.ft

Baseline reference	Baseline habitat	Habitat area	Baseline habitat distinctiveness score	Baseline habitat condition	Baseline habitat strategic significance	Baseline habitat units	Baseline habitat retained	Baseline habitat lost	Baseline habitat enhanced	Baseline habitat created	Baseline habitat retained or lost trading rules	Baseline habitat units	Proposed habitat	Habitat distinctiveness score proposed	Condition score proposed	Habitat units

Habitat distinctiveness			Habitat condition		Strategic significance			Temporal multiplier					Difficulty multiplier			Habitat area		Habitat units		Net unit change	
Habitat distinctiveness	Score		Condition	Score	Strategic significance	Strategic significance score	Explanatory multiplier	Explanatory multiplier applied	Standard time to target condition (years)	Explanatory adjustment to standard time (years)	Explanatory adjustment applied (years)	Time to target condition (years)	Temporal multiplier applied	Standard difficulty multiplier	Explanatory adjustment applied	Difficulty multiplier applied	Habitat area retained	Habitat area enhanced	Habitat area created	Habitat area lost	Habitat units retained	Habitat units enhanced	Habitat units created	Habitat units lost	Habitat unit change	Net unit change requirement	Net unit change met?	Comments



Project Name: New Barn School (Phase 3) Map Reference:

F-1 Off-Site WaterC' Baseline

Condense / Show Columns | Condense / Show Rows

Main Menu

Watercourse summary	
Total Net Unit Change	0.00
Total Net % Change	0.00%
Trading Rules Satisfied	Yes ✓

Existing watercourse type			Distinctiveness		Condition		Strategic significance			Watercourse encroachment		Riparian encroachment		Required Action to Meet Trading Rules	Spatial risk multiplier	Ecological baseline							Bespoke compensation agreed for losses of VHDH	Comments			
Ref	Watercourse type	Length (km)	Distinctiveness	Score	Condition	Score	Strategic significance	Strategic significance	Strategic significance multiplier	Extent of encroachment	Multiplier	Extent of encroachment for both banks	Multiplier		Spatial risk category	Total watercourse units	Length retained	Length enhanced	Units retained	Units enhanced	Length lost	Units lost		User comments	Planning authority comments	Habitat reference	Off-site reference
1																											
2																											
3																											
4																											
5																											
6																											
7																											
8																											
9																											
10																											
11																											
12																											
13																											
14																											
15																											
16																											
17																											
18																											
19																											
20																											
21																											
22																											
23																											
24																											
25																											
26																											
27																											
28																											
29																											
30																											
31																											
32																											
33																											
34																											
35																											
36																											
37																											
38																											
39																											
40																											
41																											
42																											
43																											
44																											
45																											
46																											
47																											
48																											
49																											
50																											
51																											
52																											
53																											
54																											
55																											
56																											
57																											
58																											
59																											
60																											
61																											
62																											
63																											
64																											
65																											
66																											
67																											
68																											
69																											
70																											
71																											
72																											
73																											
74																											
75																											
76																											
77																											
78																											
79																											
80																											
81																											
82																											
83																											
84																											
85																											
86																											
87																											
88																											
89																											
90																											
91																											
92																											
93																											
94																											
95																											
96																											
97																											
98																											
99																											
100																											
101																											
102																											
103																											
104																											
105																											
106																											
107																											
108																											
109																											
110																											
111																											
112																											
113																											
114																											
115																											
116																											
117																											
118																											
119																											
120																											
121																											
122																											
123																											
124																											
125																											
126																											
127																											
128																											
129																											
130																											
131																											
132																											
133																											
134																											
135																											
136																											
137																											
138																											
139																											
140																											
141																											
142																											
143																											
144																											
145																											
146																											
147																											
148																											
149																											
150																											
151																											
152																											
153																											
154																											
155																											
156																											
157																											
158																											
159																											
160																											
161																											
162																											
163																											
164																											
165																											
166																											
167																											
168																											
169																											
170																											
171																											
172																											
173																											
174																											
175																											
176																											
177																											
178																											
179																											
180																											
181																											
182																											
183																											
184																											
185																											
186																											
187																											
188																											
189																											
190																											
191																											
192																											
193																											
194																											
195																											
196																											
197																											
198																											
199																											
200																											
201																											
202																											
203																											
204																											
205																											
206																											
207																											
208																											
209																											
210																											
211																											
212																											
213																											
214																											
215																											
216																											
217																											
218																											
219																											
220																											
221																											
222																											
223																											
224																											
225																											
226																											
227																											
228																											
229																											
230																											
231																											
232																											
233																											
234																											
235																											
236																											
237																											
238																											
239																											
240																											
241																											
242																											
243																											
244																											
245																											
246																											
247																											
248																											
		0.00														0.00	0.00	0.00	0.00	0.00	0.00	0.00					

Project Name: Bay Area School (Phase 2) Map
F-2 Off-Site Trees/C Creation

Watercress summary	
Total Net Unit Change	0.00
Total Net % Change	0.00%
Trading Rules Satisfied	Yes /

Watercress		Habitat		Condition		Strategic significance			Temporal multiplier						Difficulty multipliers				Watercress encumbrance		Spatial risk multiplier		Watercress units delivered	Comments				
Ref	Watercress type	Length (km)	Distinctiveness	Score	Condition	Score	Strategic significance	Strategic significance multiplier	Standard Time to target condition (years)	Habitat created in advance (years)	Delay in starting habitat creation (years)	Standard or adjusted time to target condition	Fixed time to target condition (years)	Fixed time to target multiplier	Standard difficulty of creation	Applied difficulty multiplier	Final difficulty of creation	Difficulty multiplier applied	Extent of encumbrance	Multiplier	Extent of risk to habitat or both banks	Multiplier	Spatial risk category		User comments	Planning authority comments	Habitat created number	Offsite reference	Number out
1																												
2																												
3																												
4																												
5																												
6																												
7																												
8																												
9																												
10																												
11																												
12																												
13																												
14																												
15																												
16																												
17																												
18																												
19																												
20																												
21																												
22																												
23																												
24																												
25																												
26																												
27																												
28																												
29																												
30																												
31																												
32																												
33																												
34																												
35																												
36																												
37																												
38																												
39																												
40																												
41																												
42																												
43																												
44																												
45																												
46																												
47																												
48																												
49																												
50																												
51																												
52																												
53																												
54																												
55																												
56																												
57																												
58																												
59																												
60																												
61																												
62																												
63																												
64																												
65																												
66																												
67																												
68																												
69																												
70																												
71																												
72																												
73																												
74																												
75																												
76																												
77																												
78																												
79																												
80																												
81																												
82																												
83																												
84																												
85																												
86																												
87																												
88																												
89																												
90																												
91																												
92																												
93																												
94																												
95																												
96																												
97																												
98																												
99																												
100																												
101																												
102																												
103																												
104																												
105																												
106																												
107																												
108																												
109																												
110																												
111																												
112																												
113																												
114																												
115																												
116																												
117																												
118																												
119																												
120																												
121																												
122																												
123																												
124																												
125																												
126																												
127																												
128																												
129																												
130																												
131																												
132																												
133																												
134																												
135																												
136																												
137																												
138																												
139																												
140																												
141																												
142																												
143																												
144																												
145																												
146																												
147																												
148																												
149																												
150																												
151																												
152																												
153																												
154																												
155																												
156																												
157																												
158																												
159																												
160																												
161																												
162																												
163																												
164																												
165																												
166																												
167																												
168																												
169																												
170																												
171																												
172																												
173																												
174																												
175																												
176																												
177																												
178																												
179																												
180																												
181																												
182																												
183																												
184																												
185																												
186																												
187																												
188																												
189																												
190																												
191																												
192																												
193																												
194																												
195																												
196																												
197																												
198																												
199																												
200																												
		0.00																						0.00				

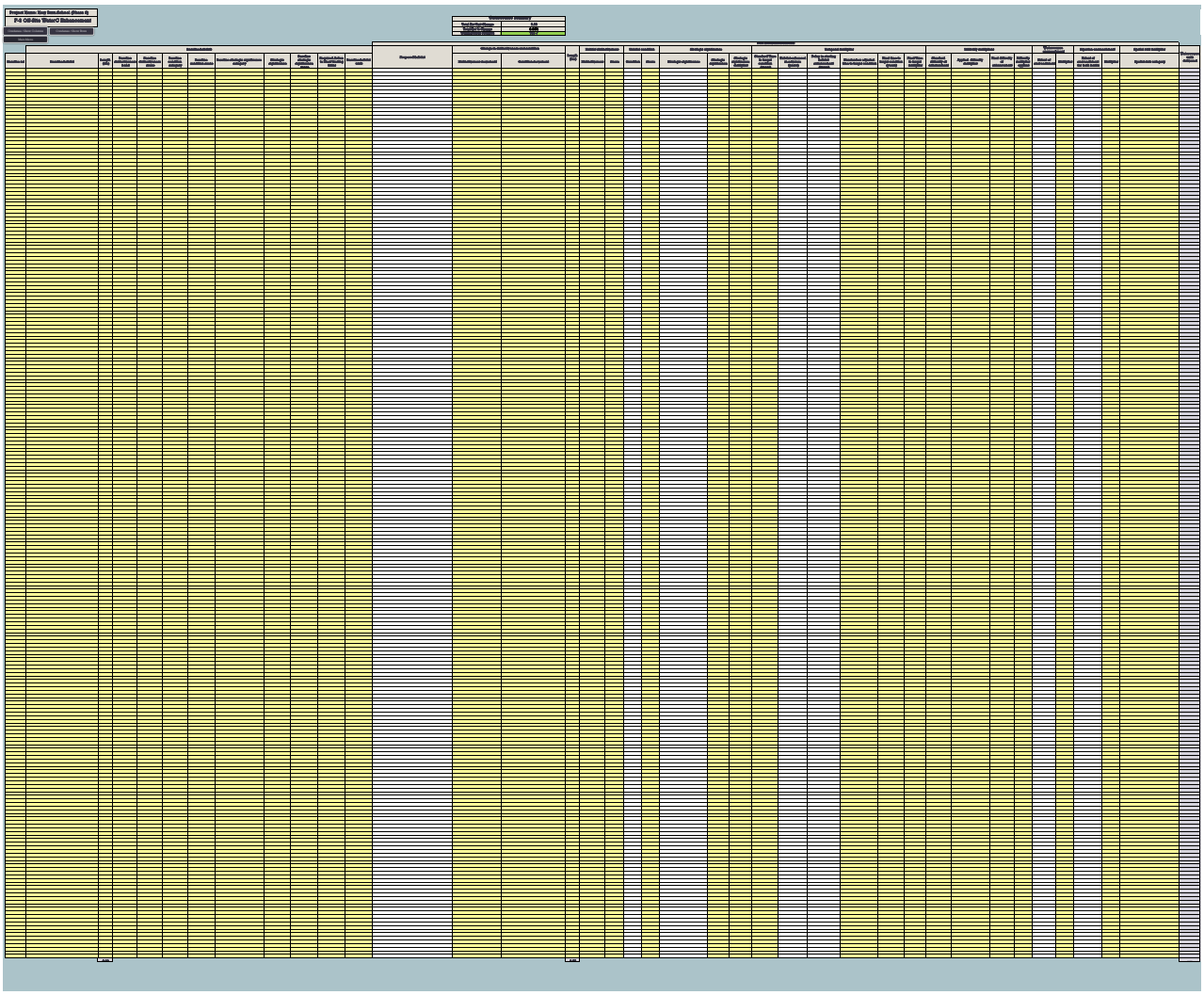

Kolumna A			
Nazwa	Skrócona nazwa	Kolumna 1	Kolumna 2

	Uplift	Baseline Units	Received Units	Unit Deficit
Area habitats	10.00%	0.67	0.74	0.00
Hedgerows	10.00%	0.00	0.00	0.00
Watercourses	10.00%	0.00	0.00	0.00

Tier	Unit Shortfall by Tier	Credits Required
A1	0.00	0.00
A2	0.00	0.00
A3	0.00	0.00
A4	0.00	0.00
A5	0.00	0.00
H	0.00	0.00
W	0.00	0.00

HIGH

Tier	Habitat	Habitat Group	Unit Change	Losses in Tier
A5	Lakes - High alkalinity lakes	Lakes	0.00	0.00
	Lakes - Low alkalinity lakes	Lakes	0.00	
	Lakes - Mesotrophic lakes	Lakes	0.00	
	Lakes - Moderate alkalinity lakes	Lakes	0.00	
	Lakes - Peat lakes	Lakes	0.00	
A4	Grassland - Floodplain wetland mosaic and CFGM	Grassland	0.00	0.00
	Lakes - Ponds (eutrophic habitat)	Lakes	0.00	
	Lakes - Temporary lakes ponds and pools (Ditches)	Lakes	0.00	
	Sparsely vegetated land - Coastal sand dunes	Sparsely vegetated land	0.00	
	Sparsely vegetated land - Coastal vegetated shingle	Sparsely vegetated land	0.00	
	Sparsely vegetated land - Inland rock outcrop and scree habitats	Sparsely vegetated land	0.00	
	Sparsely vegetated land - Maritime cliff and slopes	Sparsely vegetated land	0.00	
	Woodland and forest - Lowland mixed deciduous woodland	Woodland and forest	0.00	
	Woodland and forest - Native pine woodlands	Woodland and forest	0.00	
	Woodland and forest - Upland mixed ashwoods	Woodland and forest	0.00	
	Woodland and forest - Lowland beech and yew woodland	Woodland and forest	0.00	
	Woodland and forest - Upland oakwood	Woodland and forest	0.00	
	Coastal lagoons - Coastal lagoons	Coastal lagoons	0.00	
	Rocky shore - High energy littoral rock	Rocky shore	0.00	
	Rocky shore - Moderate energy littoral rock	Rocky shore	0.00	
	Rocky shore - Low energy littoral rock	Rocky shore	0.00	
	Rocky shore - Features of littoral rock	Rocky shore	0.00	
	Intertidal sediment - Littoral seagrass	Intertidal sediment	0.00	
	Coastal saltmarsh - Saltmarshes and saline reedbeds	Coastal saltmarsh	0.00	
A3	Woodland and forest - Felled /Replacement for felled woodland	Woodland and forest	0.00	0.00
	Woodland and forest - Upland birchwoods	Woodland and forest	0.00	
	Woodland and forest - Wet woodland	Woodland and forest	0.00	
	Intertidal sediment - Littoral mud	Intertidal sediment	0.00	
	Intertidal sediment - Littoral mixed sediments	Intertidal sediment	0.00	
	Intertidal sediment - Littoral biogenic reefs - Mussels	Intertidal sediment	0.00	
	Intertidal sediment - Littoral biogenic reefs - Sabellaria	Intertidal sediment	0.00	
	Intertidal sediment - Features of littoral sediment	Intertidal sediment	0.00	
	Intertidal sediment - Littoral muddy sand	Intertidal sediment	0.00	
A2	Grassland - Lowland calcareous grassland	Grassland	0.00	0.00
	Grassland - Tall herb communities (H6430)	Grassland	0.00	
	Grassland - Upland calcareous grassland	Grassland	0.00	
	Heathland and shrub - Lowland Heathland	Heathland and shrub	0.00	
	Heathland and shrub - Dense /tall mix Scrub/thorn (H5160)	Heathland and shrub	0.00	
	Heathland and shrub - Upland heathland	Heathland and shrub	0.00	
	Urban - Open mosaic habitats on previously developed land	Urban	0.00	
A1	Grassland - Traditional orchards	Grassland	0.00	0.00
	Wetland - Reedbeds	Wetland	0.00	

Rule 1	Higher surplus is used to offset loss of medium distinctiveness of the same broad habitat category.
Rule 2	Remaining higher surplus is used to offset the loss of the most expensive medium credit tier of A4
Rule 3	Remaining higher surplus is used to offset the loss of the second most expensive medium credit tier of A2
Rule 4	Remaining higher surplus is used to offset the loss of the third most expensive medium credit tier A1
Rule 5	Remaining higher surplus is used to offset losses from low distinctiveness habitats

MEDIUM

	Very High + High Distinctiveness Surplus Availability		Medium Distinctiveness Losses		Rule 1	Rule 2	Rule 3	Rule 4		Final Losses in Tier
	Habitat Group	Unit Gain Available in Broad Habitat Group	Habitat Group	Losses Requiring Offset	Remaining Available After Rule 1	Remaining Available After Rule 2	Remaining Available After Rule 3	Remaining Available After Rule 4		
A1	Cropland	0.00	Cropland	0.00	0.00	0.00	0.00	0.00	A1	0.00
	Grassland	0.00	Grassland	0.00	0.00					
	Heathland and shrub	0.00	Heathland and shrub	0.00	0.00					
	Urban	0.00	Urban	0.00	0.00					
	Individual trees	0.00	Individual trees	0.00	0.00					
A3	Woodland and forest	0.00	Woodland and forest	0.00	0.00	0.00	0.00	0.00	A3	0.00
	Intertidal sediment	0.00	Intertidal sediment	0.00	0.00					
A4	Lakes	0.00	Lakes	0.00	0.00	0.00	0.00	0.00	A4	0.00
	Sparsely vegetated land	0.00	Sparsely vegetated land	0.00	0.00					
	Wetland	0.00	Wetland	0.00	0.00					
				Total Remaining Units Available	0.00	0.00	0.00	0.00		

LOW

	Net Unit Change for Low Distinctiveness Habitats	Total Unit Change for Low Distinctiveness Habitats Following Offset from Higher Distinctiveness Habitats	Units Remaining Available After Rule 5	Final Losses in Tier
A1	-0.45	0.19	0.19	0.00

Hedgerows		Losses	Final Losses
H	VHD Losses Not Offset	0.00	0.00
	HD Losses Not Offset	0.00	
	MD Losses Not Offset	0.00	
	LD Losses Not Offset	0.00	
	VLD Losses Not Offset	0.00	

Watercourses		Losses	Final Losses
W	VHD Losses Not Offset	0.00	0.00
	HD Losses Not Offset	0.00	
	MD Losses Not Offset	0.00	
	LD Losses Not Offset	0.00	

Return to start

All Statistics Report on 1990s 2

Statistical Relevance Indications



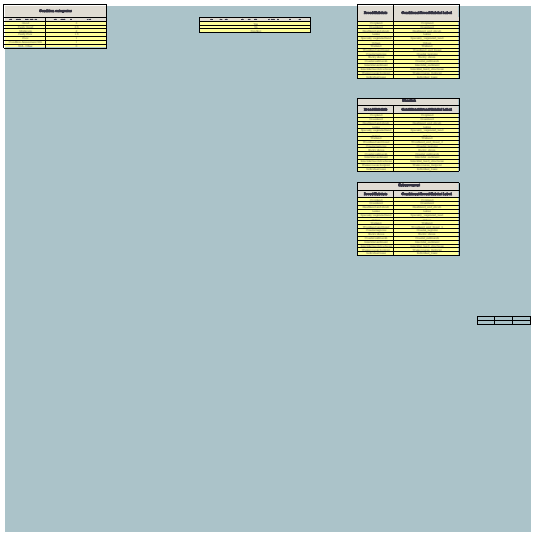

Return To Start

All Habitats

Habitat Description	Group	Habitat Number	Tracking Code	7	8	9	10	11	12	13	14	15	16	17	18	19	20	21	22	23	24	25	26	27	28	29	30	31
				Baseline area (hectares)	Starting area (hectares)	Starting area (acres)	Starting area (miles)	Starting area (square miles)	Starting area (km)	Starting area (square km)	Proposed area (hectares)	Proposed area (acres)	Proposed area (miles)	Proposed area (square miles)	Proposed area (km)	Proposed area (square km)	Area Unchanged (hectares)	Area Unchanged (acres)	Area Unchanged (miles)	Area Unchanged (square miles)	Area Unchanged (km)	Area Unchanged (square km)	Area Created (hectares)	Area Created (acres)	Area Created (miles)	Area Created (square miles)	Area Created (km)	Area Created (square km)
				1.00	1.00	1.00	1.00	1.00	1.00	1.00	1.00	1.00	1.00	1.00	1.00	1.00	1.00	1.00	1.00	1.00	1.00	1.00	1.00	1.00	1.00	1.00	1.00	1.00

Distinctiveness Band Sub-totals

Very High

Habitat Group	Habitat Type	Habitat Units	Habitat Units Retained	Habitat Units Enhanced	Habitat Units Lost	Habitat Units Off-site Gain	Habitat Units Off-site Loss	Habitat Units Required	Habitat Units Delivered	Habitat Units Off-site Delivered	Net Change Including Off-site	Habitat Units Required Off-site

High

Habitat Group	Habitat Type	Habitat Units	Habitat Units Retained	Habitat Units Enhanced	Habitat Units Lost	Habitat Units Off-site Gain	Habitat Units Off-site Loss	Habitat Units Required	Habitat Units Delivered	Habitat Units Off-site Delivered	Net Change Including Off-site	Habitat Units Required Off-site

Medium

Habitat Group	Habitat Type	Habitat Units	Habitat Units Retained	Habitat Units Enhanced	Habitat Units Lost	Habitat Units Off-site Gain	Habitat Units Off-site Loss	Habitat Units Required	Habitat Units Delivered	Habitat Units Off-site Delivered	Net Change Including Off-site	Habitat Units Required Off-site

Low

Habitat Group	Habitat Type	Habitat Units	Habitat Units Retained	Habitat Units Enhanced	Habitat Units Lost	Habitat Units Off-site Gain	Habitat Units Off-site Loss	Habitat Units Required	Habitat Units Delivered	Habitat Units Off-site Delivered	Net Change Including Off-site	Habitat Units Required Off-site

Very Low

Habitat Group	Habitat Type	Habitat Units	Habitat Units Retained	Habitat Units Enhanced	Habitat Units Lost	Habitat Units Off-site Gain	Habitat Units Off-site Loss	Habitat Units Required	Habitat Units Delivered	Habitat Units Off-site Delivered	Net Change Including Off-site	Habitat Units Required Off-site

Return to start

Risk

Habitat Description	Technical Difficulty Creation	Multiplier	Technical Difficulty Enhancement	Multiplier
Coastal lagoons - Coastal lagoons	Medium	0.67	Medium	0.67
Coastal saltmarsh - Saltmarshes and saline reedbeds	High	0.33	Medium	0.67
Cropland - Arable field margins cultivated annually	Low	1	Low	1
Cropland - Arable field margins game bird mix	Low	1	Low	1
Cropland - Arable field margins pollen and nectar	Low	1	Low	1
Cropland - Arable field margins tussocky	Low	1	Low	1
Cropland - Cereal crops	Low	1	Low	1
Cropland - Winter stubble	Low	1	Low	1
Grassland - Horticulture	Low	1	Low	1
Grassland - Intensive orchards	Low	1	Low	1
Grassland - Non-cereal crops	Low	1	Low	1
Grassland - Temporary grass and clover leys	Low	1	Low	1
Grassland - Traditional orchards	Low	1	Medium	0.67
Grassland - Bracken	Low	1	Low	1
Grassland - Floodplain wetland mosaic (not CFGM)	High	0.33	Medium	0.67
Grassland - Lowland calcareous grassland	High	0.33	High	0.33
Grassland - Lowland dry acid grassland	High	0.33	High	0.33
Grassland - Lowland meadows	High	0.33	Medium	0.67
Grassland - Modified grassland	Low	1	Low	1
Grassland - Other lowland acid grassland	Low	1	Low	1
Grassland - Other neutral grassland	Low	1	Low	1
Grassland - Purple moor-grass/rush pasture	High	0.33	High	0.33
Grassland - Upland acid grassland	Low	1	Low	1
Grassland - Upland calcareous grassland	High	0.33	High	0.33
Grassland - Upland hay meadows	High	0.33	Medium	0.67
Heathland and shrub - Blackthorn scrub	Low	1	Low	1
Heathland and shrub - Bramble scrub	Low	1	Low	1
Heathland and shrub - Gorse scrub	Low	1	Low	1
Heathland and shrub - Hawthorn scrub	Low	1	Low	1
Heathland and shrub - Hazel scrub	Medium	0.67	Low	1
Heathland and shrub - Willow scrub	Medium	0.67	Low	1
Heathland and shrub - Lowland heathland	High	0.33	Medium	0.67
Heathland and shrub - Mixed scrub	Low	1	Low	1
Heathland and shrub - Mountain heaths and willow scrub	High	0.33	High	0.33
Heathland and shrub - Shoreline/dune scrub	Low	1	Low	1
Heathland and shrub - Dunes with sea buckthorn (H2160)	Medium	0.67	Low	1
Heathland and shrub - Other sea buckthorn scrub	Low	1	Low	1
Heathland and shrub - Upland heathland	Medium	0.67	Medium	0.67
Intertidal sediments - Artificial littoral biogenic reefs	High	0.33	Medium	0.67
Intertidal sediments - Artificial littoral coarse sediment	Medium	0.67	Medium	0.67
Intertidal sediments - Artificial littoral mixed sediments	High	0.33	Medium	0.67
Intertidal sediments - Artificial littoral muddy sand	High	0.33	Medium	0.67
Intertidal sediments - Artificial littoral sediments	High	0.33	High	0.33
Intertidal sediments - Features of littoral sediment	High	0.33	Medium	0.67
Intertidal sediments - Littoral biogenic reefs - Sabellaria	High	0.33	Medium	0.67
Intertidal sediments - Littoral coarse sediment	Medium	0.67	Medium	0.67
Intertidal sediments - Littoral mixed sediments	High	0.33	Medium	0.67
Intertidal sediments - Littoral mud	High	0.33	Medium	0.67
Intertidal sediments - Littoral seagrass	High	0.33	High	0.33
Intertidal sediments - Littoral seagrass on peat, clay or chalk	Very High	0.1	High	0.33
Lakes - Aquifer fed naturally fluctuating water bodies	Very High	0.1	High	0.33
Lakes - Characean lake or pond	Low	1	High	0.33
Lakes - High alkalinity lakes	High	0.33	High	0.33
Lakes - Low alkalinity lakes	High	0.33	Medium	0.67
Lakes - Marl lakes	High	0.33	High	0.33
Lakes - Mesotrophic alkaline lakes	High	0.33	High	0.33
Lakes - Peat lakes	High	0.33	High	0.33
Lakes - Ponds (non-priority habitat)	Low	1	Medium	0.67
Lakes - Ponds (priority habitat)	Medium	0.67	Medium	0.67
Lakes - Reservoirs	Medium	0.67	Medium	0.67
Lakes - Temporary lakes ponds and pools (H3170)	Medium	0.67	Medium	0.67
Rocky shore - Features of littoral rock	High	0.33	Medium	0.67
Rocky shore - Features of littoral rock - on peat, clay or chalk	Very High	0.1	Medium	0.67
Rocky shore - High energy littoral rock	High	0.33	Medium	0.67
Rocky shore - High energy littoral rock - on peat, clay or chalk	Very High	0.1	Medium	0.67
Rocky shore - Low energy littoral rock	High	0.33	Medium	0.67
Rocky shore - Low energy littoral rock - on peat, clay or chalk	Very High	0.1	Medium	0.67
Rocky shore - Moderate energy littoral rock	High	0.33	Medium	0.67
Rocky shore - Moderate energy littoral rock - on peat, clay or chalk	Very High	0.1	Medium	0.67
Sparsely vegetated land - Calaminarian grasslands	Very High	0.1	Medium	0.67
Sparsely vegetated land - Coastal sand dunes	Very High	0.1	Medium	0.67
Sparsely vegetated land - Coastal vegetated shingle	Very High	0.1	Medium	0.67
Sparsely vegetated land - Inland rock outcrop and scree habitats	High	0.33	Low	1
Sparsely vegetated land - Limestone pavement	Very High	0.1	Medium	0.67
Sparsely vegetated land - Maritime cliff and slopes	High	0.33	Medium	0.67
Sparsely vegetated land - Other inland rock and scree	Medium	0.67	Medium	0.67
Sparsely vegetated land - Ruderal/Nitrophilous	Low	1	Medium	0.67
Sparsely vegetated land - Tall forbs	Low	1	Medium	0.67
Urban - Vacant or derelict land	Low	1	Low	1
Urban - Bare ground	Low	1	Low	1
Urban - Allotments	Low	1	Low	1
Urban - Artificial unvegetated, unsealed surface	Low	1	Low	1
Urban - Bioswale	Medium	0.67	Low	1
Urban - Intensive green roof	Low	1	Low	1
Urban - Built linear features	Low	1	Low	1
Urban - Cemeteries and churchyards	Medium	0.67	Low	1
Urban - Developed land: sealed surface	Low	1	Low	1
Urban - Other green roof	Low	1	Low	1
Urban - Façade based green wall	Medium	0.67	Medium	0.67
Urban - Ground based green wall	Medium	0.67	Medium	0.67
Urban - Ground level planters	Low	1	Low	1
Urban - Biodiverse green roof	Medium	0.67	Medium	0.67
Urban - Introduced shrub	Low	1	Low	1
Urban - Open mosaic habitats on previously developed land	Medium	0.67	Medium	0.67
Urban - Rain garden	Low	1	Low	1
Urban - Actively worked sand pit quarry or open cast mine	Medium	0.67	Low	1
Individual trees - Urban tree	Low	1	Low	1
Urban - Sustainable drainage system	Medium	0.67	Medium	0.67
Urban - Unvegetated garden	Low	1	Low	1
Urban - Vegetated garden	Low	1	Low	1
Wetland - Blanket bog	Very High	0.1	High	0.33
Wetland - Depressions on peat substrates (H7150)	Very High	0.1	High	0.33
Wetland - Fens (calcareous)	High	0.33	High	0.33
Wetland - Lowland raised bog	Very High	0.1	High	0.33
Wetland - Oceanic valley mire(H7130.1)	Very High	0.1	High	0.33
Wetland - Purple moor-grass and rush pastures	High	0.33	High	0.33
Wetland - Reedbeds	Medium	0.67	Medium	0.67
Wetland - Transition mires and quaking bogs (H7140)	Very High	0.1	High	0.33
Woodland and forest - Felled	High	0.33	Low	1
Woodland and forest - Lowland beech and yew woodland	High	0.33	High	0.33
Woodland and forest - Lowland mixed deciduous woodland	High	0.33	High	0.33
Woodland and forest - Native pine woodlands	High	0.33	High	0.33
Woodland and forest - Other coniferous woodland	Low	1	Low	1
Woodland and forest - Other broad-leaved woodland	Medium	0.67	Medium	0.67
Woodland and forest - Other woodland, broadleaved	Low	1	Low	1
Woodland and forest - Other woodland, mixed	Low	1	Low	1
Woodland and forest - Upland birch/scrub	Medium	0.67	Medium	0.67
Woodland and forest - Upland mixed ashwoods	High	0.33	High	0.33
Woodland and forest - Upland oakwood	High	0.33	High	0.33
Woodland and forest - Wet woodland	Medium	0.67	Medium	0.67
Woodland and forest - Wood-pasture and parkland	Very High	0.1	High	0.33
Intertidal sediments - Littoral sand	Medium	0.67	Medium	0.67
Intertidal sediments - Littoral muddy sand	High	0.33	Medium	0.67
Intertidal hard structures - Artificial hard structures	Medium	0.67	Medium	0.67
Intertidal hard structures - Artificial features of hard structures	Medium	0.67	Medium	0.67
Intertidal hard structures - Artificial hard structures with mixed and limestone of exp	Medium	0.67	Medium	0.67
Coastal saltmarsh - Artificial saltmarshes and saline reedbeds	High	0.33	Medium	0.67
Intertidal sediments - Littoral biogenic reefs - Mussels	High	0.33	Medium	0.67
Intertidal sediments - Artificial littoral mud	High	0.33	Medium	0.67
Intertidal sediments - Artificial littoral sand	Medium	0.67	Medium	0.67
Wetscreverine forrycon - Wetscreverine forrycon	Low	1	Low	1
Individual trees - Rural tree	Low	1	Low	1

Spatial multipliers

Strategic Significance		
Description	Strategic significance	Multiplier
Formally identified in local strategy	High strategic significance	1.15
Location ecologically desirable but not in local strategy	Medium strategic significance	1.1
Area/compensation not in local strategy/ no local strategy	low Strategic Significance	1

Difficulty

Category	Value
Low	1
Medium	0.67
High	0.33
Very High	0.1

Spatial risk

Catagory	Multiplier
Compensation inside LPA boundary or NCA of impact site	1
Compensation outside LPA or NCA of impact site, but in neighbouring LPA or NCA	0.75
Compensation outside LPA or NCA of impact site and neighbouring LPA or NCA	0.5
This metric is being used by an off-site provider	1
Brownfield habitats - Compensation inside Marine Plan Area of impact site	1
Brownfield habitats - Compensation outside same Marine Plan Area but in neighbouring Marine Plan Area	0.75
Brownfield habitats - Compensation outside Marine Plan Area of impact site and nearest neighbouring Marine Plan Area	0.5

Individual trees

Tree size	BNG Radius (m)	BNG (ha)
Small	3.6	0.0041
Medium	7.2	0.0163
Large	10.8	0.0365
Very large	15.6	0.0765

Return to start

Habitat Description	Creation						
	Good	Fairly Good	Moderate	Fairly Poor	Poor	Condition Assessment N/A	N/A - Other
Cropland - Arable field margins cultivated annually	Not Possible ▲	Not Possible ▲	Not Possible ▲	Not Possible ▲	Not Possible ▲	1	Not Possible ▲
Cropland - Arable field margins game bird mix	Not Possible ▲	Not Possible ▲	Not Possible ▲	Not Possible ▲	Not Possible ▲	1	Not Possible ▲
Cropland - Arable field margins pollen and nectar	Not Possible ▲	Not Possible ▲	Not Possible ▲	Not Possible ▲	Not Possible ▲	1	Not Possible ▲
Cropland - Arable field margins tussocky	Not Possible ▲	Not Possible ▲	Not Possible ▲	Not Possible ▲	Not Possible ▲	1	Not Possible ▲
Cropland - Cereal crops	Not Possible ▲	Not Possible ▲	Not Possible ▲	Not Possible ▲	Not Possible ▲	1	Not Possible ▲
Cropland - Winter stubble	Not Possible ▲	Not Possible ▲	Not Possible ▲	Not Possible ▲	Not Possible ▲	1	Not Possible ▲
Cropland - Horticulture	Not Possible ▲	Not Possible ▲	Not Possible ▲	Not Possible ▲	Not Possible ▲	1	Not Possible ▲
Cropland - Intensive orchards	Not Possible ▲	Not Possible ▲	Not Possible ▲	Not Possible ▲	Not Possible ▲	1	Not Possible ▲
Cropland - Non-cereal crops	Not Possible ▲	Not Possible ▲	Not Possible ▲	Not Possible ▲	Not Possible ▲	1	Not Possible ▲
Cropland - Temporary grass and clover leys	Not Possible ▲	Not Possible ▲	Not Possible ▲	Not Possible ▲	Not Possible ▲	1	Not Possible ▲
Grassland - Traditional orchards	30	25	20	10	5	Not Possible ▲	Not Possible ▲
Grassland - Bracken	Not Possible ▲	Not Possible ▲	Not Possible ▲	Not Possible ▲	Not Possible ▲	1	Not Possible ▲
Grassland - Floodplain wetland mosaic and CFGM	20	15	10	8	5	Not Possible ▲	Not Possible ▲
Grassland - Lowland calcareous grassland	20	15	10	8	5	Not Possible ▲	Not Possible ▲
Grassland - Lowland dry acid grassland	30+	25	20	15	10	Not Possible ▲	Not Possible ▲
Grassland - Lowland meadows	15	12	10	8	5	Not Possible ▲	Not Possible ▲
Grassland - Modified grassland	7	5	4	2	1	Not Possible ▲	Not Possible ▲
Grassland - Other lowland acid grassland	15	12	10	5	1	Not Possible ▲	Not Possible ▲
Grassland - Other neutral grassland	10	7	5	3	2	Not Possible ▲	Not Possible ▲
Grassland - Tall herb communities (H6430)	30	25	20	15	10	Not Possible ▲	Not Possible ▲
Grassland - Upland acid grassland	15	12	10	5	1	Not Possible ▲	Not Possible ▲
Grassland - Upland calcareous grassland	25	20	15	12	10	Not Possible ▲	Not Possible ▲
Grassland - Upland hay meadows	20	18	15	12	10	Not Possible ▲	Not Possible ▲
Heathland and shrub - Blackthorn scrub	10	7	5	3	1	Not Possible ▲	Not Possible ▲
Heathland and shrub - Bramble scrub	Not Possible ▲	Not Possible ▲	Not Possible ▲	Not Possible ▲	Not Possible ▲	1	Not Possible ▲
Heathland and shrub - Gorse scrub	10	7	5	3	1	Not Possible ▲	Not Possible ▲
Heathland and shrub - Hawthorn scrub	10	7	5	3	1	Not Possible ▲	Not Possible ▲
Heathland and shrub - Hazel scrub	15	12	10	7	5	Not Possible ▲	Not Possible ▲
Heathland and shrub - Willow scrub	15	12	10	7	5	Not Possible ▲	Not Possible ▲
Heathland and shrub - Lowland heathland	30+	25	20	15	10	Not Possible ▲	Not Possible ▲
Heathland and shrub - Mixed scrub	10	7	5	3	1	Not Possible ▲	Not Possible ▲
Heathland and shrub - Mountain heaths and willow scrub	30+	30+	25	23	15	Not Possible ▲	Not Possible ▲
Heathland and shrub - Rhododendron scrub	Not Possible ▲	Not Possible ▲	Not Possible ▲	Not Possible ▲	Not Possible ▲	1	Not Possible ▲
Heathland and shrub - Dunes with sea buckthorn (H2160)	10	7	5	3	1	Not Possible ▲	Not Possible ▲
Heathland and shrub - Other sea buckthorn scrub	Not Possible ▲	Not Possible ▲	Not Possible ▲	Not Possible ▲	Not Possible ▲	1	Not Possible ▲
Heathland and shrub - Upland heathland	30	25	20	15	10	Not Possible ▲	Not Possible ▲
Lakes - Aquifer fed naturally fluctuating water bodies	30	20	15	10	1	Not Possible ▲	Not Possible ▲
Lakes - High alkalinity lakes	30	20	10	7	5	Not Possible ▲	Not Possible ▲
Lakes - Low alkalinity lakes	30	20	10	7	5	Not Possible ▲	Not Possible ▲
Lakes - Marl lakes	30	20	10	7	5	Not Possible ▲	Not Possible ▲
Lakes - Moderate alkalinity lakes	30	20	10	7	5	Not Possible ▲	Not Possible ▲
Lakes - Peat lakes	30	20	10	7	5	Not Possible ▲	Not Possible ▲
Lakes - Ponds (priority habitat)	5	4	3	2	1	Not Possible ▲	Not Possible ▲
Lakes - Ponds (non-priority habitat)	5	4	3	2	1	Not Possible ▲	Not Possible ▲
Lakes - Reservoirs	10	7	5	3	1	Not Possible ▲	Not Possible ▲
Lakes - Temporary lakes ponds and pools (H3170)	5	4	3	2	1	Not Possible ▲	Not Possible ▲
Sparsely vegetated land - Calaminarian grasslands	10	7	5	3	2	Not Possible ▲	Not Possible ▲
Sparsely vegetated land - Coastal sand dunes	20	15	10	7	5	Not Possible ▲	Not Possible ▲
Sparsely vegetated land - Coastal vegetated shingle	20	15	10	7	5	Not Possible ▲	Not Possible ▲
Sparsely vegetated land - Ruderal/Ephemeral	5	4	3	2	1	Not Possible ▲	Not Possible ▲
Sparsely vegetated land - Tall forbs	5	4	3	2	1	Not Possible ▲	Not Possible ▲
Sparsely vegetated land - Inland rock outcrop and scree habitats	30+	25	20	15	10	Not Possible ▲	Not Possible ▲
Sparsely vegetated land - Limestone pavement	30+	30+	30+	30+	30+	Not Possible ▲	Not Possible ▲
Sparsely vegetated land - Maritime cliff and slopes	20	15	10	7	5	Not Possible ▲	Not Possible ▲
Sparsely vegetated land - Other inland rock and scree	20	15	10	7	5	Not Possible ▲	Not Possible ▲
Urban - Allotments	1	1	1	1	1	Not Possible ▲	Not Possible ▲
Lakes - Ornamental lake or pond	5	4	3	2	1	Not Possible ▲	Not Possible ▲
Urban - Artificial unvegetated, unsealed surface	Not Possible ▲	Not Possible ▲	Not Possible ▲	Not Possible ▲	Not Possible ▲	Not Possible ▲	0
Urban - Bioswale	3	2	1	1	1	Not Possible ▲	Not Possible ▲
Urban - Intensive green roof	5	4	3	2	1	Not Possible ▲	Not Possible ▲
Urban - Built linear features	Not Possible ▲	Not Possible ▲	Not Possible ▲	Not Possible ▲	Not Possible ▲	Not Possible ▲	0
Urban - Cemeteries and churchyards	20	17	15	12	10	Not Possible ▲	Not Possible ▲
Urban - Developed land; sealed surface	Not Possible ▲	Not Possible ▲	Not Possible ▲	Not Possible ▲	Not Possible ▲	Not Possible ▲	0
Urban - Other green roof	Not Possible ▲	Not Possible ▲	Not Possible ▲	Not Possible ▲	Not Possible ▲	1	Not Possible ▲
Urban - Facade-bound green wall	5	4	3	2	1	Not Possible ▲	Not Possible ▲
Urban - Ground based green wall	5	4	3	2	1	Not Possible ▲	Not Possible ▲
Urban - Ground level planters	Not Possible ▲	Not Possible ▲	Not Possible ▲	Not Possible ▲	Not Possible ▲	1	Not Possible ▲
Urban - Biodiverse green roof	10	8	5	3	1	Not Possible ▲	Not Possible ▲
Urban - Introduced shrub	Not Possible ▲	Not Possible ▲	Not Possible ▲	Not Possible ▲	Not Possible ▲	1	Not Possible ▲
Urban - Open mosaic habitats on previously developed land	10	7	4	2	0	Not Possible ▲	Not Possible ▲
Urban - Rain garden	5	4	3	2	1	Not Possible ▲	Not Possible ▲
Urban - Actively worked sand pit quarry or open cast mine	Not Possible ▲	Not Possible ▲	Not Possible ▲	Not Possible ▲	Not Possible ▲	1	Not Possible ▲
Individual trees - Urban tree	30+	30+	27	19	10	Not Possible ▲	Not Possible ▲
Urban - Sustainable drainage system	5	4	3	2	1	Not Possible ▲	Not Possible ▲
Urban - Unvegetated garden	Not Possible ▲	Not Possible ▲	Not Possible ▲	Not Possible ▲	Not Possible ▲	Not Possible ▲	0
Urban - Vacant or derelict land	5	4	3	2	1	Not Possible ▲	Not Possible ▲
Urban - Bare ground	5	4	3	2	1	Not Possible ▲	Not Possible ▲
Urban - Vegetated garden	Not Possible ▲	Not Possible ▲	Not Possible ▲	Not Possible ▲	Not Possible ▲	1	Not Possible ▲
Wetland - Blanket bog	30+	30+	30+	30+	30+	Not Possible ▲	Not Possible ▲
Wetland - Depressions on peat substrates (H7150)	30+	30+	30	25	15	Not Possible ▲	Not Possible ▲
Wetland - Fens (upland and lowland)	30	25	20	15	10	Not Possible ▲	Not Possible ▲
Wetland - Lowland raised bog	30+	30+	30	20	15	Not Possible ▲	Not Possible ▲
Wetland - Oceanic valley mire[1] (D2.1)	30+	30+	30	20	15	Not Possible ▲	Not Possible ▲
Wetland - Purple moor grass and rush pastures	30	25	20	15	10	Not Possible ▲	Not Possible ▲
Wetland - Reedbeds	12	10	7	5	3	Not Possible ▲	Not Possible ▲
Wetland - Transition mires and quaking bogs (H7140)	30+	30+	30	25	15	Not Possible ▲	Not Possible ▲
Woodland and forest - Felled	30+	Not Possible ▲	Not Possible ▲	Not Possible ▲	Not Possible ▲	Not Possible ▲	Not Possible ▲
Woodland and forest - Lowland beech and yew woodland	30+	30+	30+	25	10	Not Possible ▲	Not Possible ▲
Woodland and forest - Lowland mixed deciduous woodland	30+	30+	30+	25	10	Not Possible ▲	Not Possible ▲
Woodland and forest - Native pine woodlands	30+	30+	30+	25	10	Not Possible ▲	Not Possible ▲
Woodland and forest - Other coniferous woodland	30+	30+	30	10	5	Not Possible ▲	Not Possible ▲
Woodland and forest - Other Scot's pine woodland	30+	30+	30+	25	10	Not Possible ▲	Not Possible ▲
Woodland and forest - Other woodland; broadleaved	30+	25	15	7	5	Not Possible ▲	Not Possible ▲
Woodland and forest - Other woodland; mixed	30+	30+	30	10	5	Not Possible ▲	Not Possible ▲
Woodland and forest - Upland birchwoods	30+	30	25	20	10	Not Possible ▲	Not Possible ▲
Woodland and forest - Upland mixed ashwoods	30+	30+	30+	25	10	Not Possible ▲	Not Possible ▲
Woodland and forest - Upland oakwood	30+	30+	30+	25	10	Not Possible ▲	Not Possible ▲
Woodland and forest - Wet woodland	30+	30	15	10	5	Not Possible ▲	Not Possible ▲
Woodland and forest - Wood-pasture and parkland	30+	30+	30+	25	10	Not Possible ▲	Not Possible ▲
Coastal lagoons - Coastal lagoons	10	8	5	3	1	Not Possible ▲	Not Possible ▲
Rocky shore - High energy littoral rock	10	7	4	2	1	Not Possible ▲	Not Possible ▲
Rocky shore - High energy littoral rock - on peat, clay or chalk	30+	30+	30+	30+	30+	Not Possible ▲	Not Possible ▲
Rocky shore - Moderate energy littoral rock	13	8	4	2	1	Not Possible ▲	Not Possible ▲
Rocky shore - Moderate energy littoral rock - on peat, clay or chalk	30+	30+	30+	30+	30+	Not Possible ▲	Not Possible ▲
Rocky shore - Low energy littoral rock	15	10	5	1	1	Not Possible ▲	Not Possible ▲
Rocky shore - Low energy littoral rock - on peat, clay or chalk	30+	30+	30+	30+	30+	Not Possible ▲	Not Possible ▲
Rocky shore - Features of littoral rock	13	8	4	2	1	Not Possible ▲	Not Possible ▲
Rocky shore - Features of littoral rock - on peat, clay or chalk	30+	30+	30+	30+	30+	Not Possible ▲	Not Possible ▲
Intertidal sediment - Littoral coarse sediment	3	2	1	1	1	Not Possible ▲	Not Possible ▲
Intertidal sediment - Littoral mud	6	4	3	2	1	Not Possible ▲	Not Possible ▲
Intertidal sediment - Littoral mixed sediments	5	4	3	2	1	Not Possible ▲	Not Possible ▲
Coastal saltmarsh - Saltmarshes and saline reedbeds	15	10	7	3	1	Not Possible ▲	Not Possible ▲
Coastal saltmarsh - Artificial saltmarshes and saline reedbeds	15	10	7	3	1	Not Possible ▲	Not Possible ▲
Intertidal sediment - Littoral seagrass	20	15	10	5	2	Not Possible ▲	Not Possible ▲
Intertidal sediment - Littoral seagrass on peat, clay or chalk	30+	30+	30+	30+	30+	Not Possible ▲	Not Possible ▲
Intertidal sediment - Littoral biogenic reefs - Mussels	15	10	5	3	3	Not Possible ▲	Not Possible ▲
Intertidal sediment - Littoral biogenic reefs - Sabellaria	15	10	5	3	3	Not Possible ▲	Not Possible ▲
Intertidal sediment - Features of littoral sediment	10	7	5	3	3	Not Possible ▲	Not Possible ▲
Intertidal sediment - Artificial littoral coarse sediment	3	2	1	1	1	Not Possible ▲	Not Possible ▲
Intertidal sediment - Artificial littoral mud	6	4	3	2	1	Not Possible ▲	Not Possible ▲
Intertidal sediment - Artificial littoral sand	4	2	1	1	1	Not Possible ▲	Not Possible ▲
Intertidal sediment - Artificial littoral muddy sand	5	4	3	2	1	Not Possible ▲	Not Possible ▲

Intertidal sediment - Artificial littoral mixed sediments	5	4	3	2	1	Not Possible ▲	Not Possible ▲
Intertidal sediment - Artificial littoral seagrass	20	15	10	5	2	Not Possible ▲	Not Possible ▲
Intertidal sediment - Artificial littoral biogenic reefs	15	10	5	3	3	Not Possible ▲	Not Possible ▲
Intertidal sediment - Littoral sand	4	2	1	1	1	Not Possible ▲	Not Possible ▲
Intertidal sediment - Littoral muddy sand	5	4	3	2	1	Not Possible ▲	Not Possible ▲
Intertidal hard structures - Artificial hard structures	15	10	5	2	1	Not Possible ▲	Not Possible ▲
Intertidal hard structures - Artificial features of hard structures	13	8	4	2	1	Not Possible ▲	Not Possible ▲
Intertidal hard structures - Artificial hard structures with integrated greening of grey infrastructure (IGG	13	8	4	2	1	Not Possible ▲	Not Possible ▲
Watercourse footprint - Watercourse footprint	Not Possible ▲	Not Possible ▲	Not Possible ▲	Not Possible ▲	Not Possible ▲	Not Possible ▲	0
Individual trees - Rural tree	30+	30+	27	19	10	Not Possible ▲	Not Possible ▲

Return to start

Start condition	Lower Distinctiveness Habitat	Lower Distinctiveness Habitat	Lower Distinctiveness Habitat	Lower Distinctiveness Habitat	Lower Distinctiveness Habitat	Lower Distinctiveness Habitat	Lower Distinctiveness Habitat	Condition Assessment N/A	Condition Assessment N/A	Condition Assessment N/A	Condition Assessment N/A	Poor	Poor	Poor	Poor	Fairly Poor	Fairly Poor	Fairly Poor	Moderate	Moderate	Fairly Good	Good
Target condition	Condition Assessment N/A	Poor	Fairly Poor	Moderate	Fairly Good	Good	Fairly Poor	Moderate	Fairly Good	Good	Fairly Poor	Moderate	Fairly Good	Good	Moderate	Fairly Good	Good	Fairly Good	Good	Good	Good	Good
Habitat	Lower Distinctiveness Habitat - N/A - Other	Lower Distinctiveness Habitat - Condition Assessment N/A	Lower Distinctiveness Habitat - Poor	Lower Distinctiveness Habitat - Fairly Poor	Lower Distinctiveness Habitat - Moderate	Lower Distinctiveness Habitat - Fairly Good	Lower Distinctiveness Habitat - Good	Condition Assessment N/A - Fairly Poor	Condition Assessment N/A - Moderate	Condition Assessment N/A - Fairly Good	Condition Assessment N/A - Good	Poor - Fairly Poor	Poor - Moderate	Poor - Fairly Good	Poor - Good	Fairly Poor - Moderate	Fairly Poor - Fairly Good	Fairly Poor - Good	Moderate - Fairly Good	Moderate - Good	Fairly Good - Good	Good - Good
Cropland - Arable field margins cultivated annually	Not Possible ▲	1	Not Possible ▲	Not Possible ▲	Not Possible ▲	Not Possible ▲	Not Possible ▲	Not Possible ▲	Not Possible ▲	Not Possible ▲	Not Possible ▲	Not Possible ▲	Not Possible ▲	Not Possible ▲	Not Possible ▲	Not Possible ▲	Not Possible ▲	Not Possible ▲	Not Possible ▲	Not Possible ▲	Not Possible ▲	Not Possible ▲
Cropland - Arable field margins rarely tilled annually	Not Possible ▲	1	Not Possible ▲	Not Possible ▲	Not Possible ▲	Not Possible ▲	Not Possible ▲	Not Possible ▲	Not Possible ▲	Not Possible ▲	Not Possible ▲	Not Possible ▲	Not Possible ▲	Not Possible ▲	Not Possible ▲	Not Possible ▲	Not Possible ▲	Not Possible ▲	Not Possible ▲	Not Possible ▲	Not Possible ▲	Not Possible ▲
Cropland - Arable field margins rotated annually	Not Possible ▲	1	Not Possible ▲	Not Possible ▲	Not Possible ▲	Not Possible ▲	Not Possible ▲	Not Possible ▲	Not Possible ▲	Not Possible ▲	Not Possible ▲	Not Possible ▲	Not Possible ▲	Not Possible ▲	Not Possible ▲	Not Possible ▲	Not Possible ▲	Not Possible ▲	Not Possible ▲	Not Possible ▲	Not Possible ▲	Not Possible ▲
Cropland - Arable field margins rotated rarely	Not Possible ▲	1	Not Possible ▲	Not Possible ▲	Not Possible ▲	Not Possible ▲	Not Possible ▲	Not Possible ▲	Not Possible ▲	Not Possible ▲	Not Possible ▲	Not Possible ▲	Not Possible ▲	Not Possible ▲	Not Possible ▲	Not Possible ▲	Not Possible ▲	Not Possible ▲	Not Possible ▲	Not Possible ▲	Not Possible ▲	Not Possible ▲
Cropland - Closed mine	Not Possible ▲	Not Possible ▲	Not Possible ▲	Not Possible ▲	Not Possible ▲	Not Possible ▲	Not Possible ▲	Not Possible ▲	Not Possible ▲	Not Possible ▲	Not Possible ▲	Not Possible ▲	Not Possible ▲	Not Possible ▲	Not Possible ▲	Not Possible ▲	Not Possible ▲	Not Possible ▲	Not Possible ▲	Not Possible ▲	Not Possible ▲	Not Possible ▲
Cropland - Other arable	Not Possible ▲	Not Possible ▲	Not Possible ▲	Not Possible ▲	Not Possible ▲	Not Possible ▲	Not Possible ▲	Not Possible ▲	Not Possible ▲	Not Possible ▲	Not Possible ▲	Not Possible ▲	Not Possible ▲	Not Possible ▲	Not Possible ▲	Not Possible ▲	Not Possible ▲	Not Possible ▲	Not Possible ▲	Not Possible ▲	Not Possible ▲	Not Possible ▲
Cropland - Poor quality	Not Possible ▲	Not Possible ▲	Not Possible ▲	Not Possible ▲	Not Possible ▲	Not Possible ▲	Not Possible ▲	Not Possible ▲	Not Possible ▲	Not Possible ▲	Not Possible ▲	Not Possible ▲	Not Possible ▲	Not Possible ▲	Not Possible ▲	Not Possible ▲	Not Possible ▲	Not Possible ▲	Not Possible ▲	Not Possible ▲	Not Possible ▲	Not Possible ▲
Cropland - Temporary grass and clover leys	Not Possible ▲	Not Possible ▲	Not Possible ▲	Not Possible ▲	Not Possible ▲	Not Possible ▲	Not Possible ▲	Not Possible ▲	Not Possible ▲	Not Possible ▲	Not Possible ▲	Not Possible ▲	Not Possible ▲	Not Possible ▲	Not Possible ▲	Not Possible ▲	Not Possible ▲	Not Possible ▲	Not Possible ▲	Not Possible ▲	Not Possible ▲	Not Possible ▲
Cropland - Traditional orchards	Not Possible ▲	5	10	30	30	30	Not Possible ▲	Not Possible ▲	Not Possible ▲	Not Possible ▲	Not Possible ▲	5	15	30	30	10	30	30	10	10	10	Not Possible ▲
Cropland - Vineyard	Not Possible ▲	Not Possible ▲	Not Possible ▲	Not Possible ▲	Not Possible ▲	Not Possible ▲	Not Possible ▲	Not Possible ▲	Not Possible ▲	Not Possible ▲	Not Possible ▲	Not Possible ▲	Not Possible ▲	Not Possible ▲	Not Possible ▲	Not Possible ▲	Not Possible ▲	Not Possible ▲	Not Possible ▲	Not Possible ▲	Not Possible ▲	Not Possible ▲
Grassland - Floodplain washed wooded and **RZM**	Not Possible ▲	Not Possible ▲	5	5	10	15	15	Not Possible ▲	Not Possible ▲	Not Possible ▲	Not Possible ▲	5	10	15	15	5	5	5	5	5	5	Not Possible ▲
Grassland - Lowland calcareous grassland	Not Possible ▲	Not Possible ▲	10	15	15	20	20	Not Possible ▲	Not Possible ▲	Not Possible ▲	Not Possible ▲	5	10	15	20	10	10	10	10	10	10	Not Possible ▲
Grassland - Lowland dry acid grassland	Not Possible ▲	Not Possible ▲	10	15	20	25	30+	Not Possible ▲	Not Possible ▲	Not Possible ▲	Not Possible ▲	5	15	20	30+	5	15	20	10	10	10	Not Possible ▲
Grassland - Lowland meadows	Not Possible ▲	Not Possible ▲	5	5	10	10	15	Not Possible ▲	Not Possible ▲	Not Possible ▲	Not Possible ▲	5	10	15	15	5	5	10	5	5	5	Not Possible ▲
Grassland - Modified grassland	Not Possible ▲	Not Possible ▲	1	5	10	10	15	Not Possible ▲	Not Possible ▲	Not Possible ▲	Not Possible ▲	5	10	15	15	5	10	15	5	10	5	Not Possible ▲
Grassland - Other lowland acid grassland	Not Possible ▲	Not Possible ▲	1	5	10	10	15	Not Possible ▲	Not Possible ▲	Not Possible ▲	Not Possible ▲	5	10	15	15	5	10	15	5	10	5	Not Possible ▲
Grassland - Other neutral grassland	Not Possible ▲	Not Possible ▲	1	5	10	10	15	Not Possible ▲	Not Possible ▲	Not Possible ▲	Not Possible ▲	5	10	15	15	5	10	15	5	10	5	Not Possible ▲
Grassland - Tall herb communities (BE43X)	Not Possible ▲	Not Possible ▲	1	5	10	10	15	Not Possible ▲	Not Possible ▲	Not Possible ▲	Not Possible ▲	5	10	15	15	5	10	15	5	10	5	Not Possible ▲
Grassland - Upland acid grassland	Not Possible ▲	Not Possible ▲	1	5	10	10	15	Not Possible ▲	Not Possible ▲	Not Possible ▲	Not Possible ▲	5	10	15	15	5	10	15	5	10	5	Not Possible ▲
Grassland - Upland calcareous grassland	Not Possible ▲	Not Possible ▲	1	5	10	10	15	Not Possible ▲	Not Possible ▲	Not Possible ▲	Not Possible ▲	5	10	15	15	5	10	15	5	10	5	Not Possible ▲
Grassland - Upland hay meadows	Not Possible ▲	Not Possible ▲	10	15	15	15	20	Not Possible ▲	Not Possible ▲	Not Possible ▲	Not Possible ▲	10	15	15	20	10	15	15	10	15	10	Not Possible ▲
Heathland and shrub - Blackthorn scrub	Not Possible ▲	Not Possible ▲	1	5	5	5	10	1	5	5	10	1	5	5	10	1	5	5	1	5	5	Not Possible ▲
Heathland and shrub - Bramble scrub	Not Possible ▲	Not Possible ▲	Not Possible ▲	Not Possible ▲	Not Possible ▲	Not Possible ▲	Not Possible ▲	Not Possible ▲	Not Possible ▲	Not Possible ▲	Not Possible ▲	Not Possible ▲	Not Possible ▲	Not Possible ▲	Not Possible ▲	Not Possible ▲	Not Possible ▲	Not Possible ▲	Not Possible ▲	Not Possible ▲	Not Possible ▲	Not Possible ▲
Heathland and shrub - Gorse scrub	Not Possible ▲	Not Possible ▲	1	5	5	5	10	1	5	5	10	1	5	5	10	1	5	5	1	5	5	Not Possible ▲
Heathland and shrub - Hawthorn scrub	Not Possible ▲	Not Possible ▲	1	5	5	5	10	1	5	5	10	1	5	5	10	1	5	5	1	5	5	Not Possible ▲
Heathland and shrub - Hazel scrub	Not Possible ▲	Not Possible ▲	1	5	5	5	10	1	5	5	10	1	5	5	10	1	5	5	1	5	5	Not Possible ▲
Heathland and shrub - Willow scrub	Not Possible ▲	Not Possible ▲	5	5	10	15	15	5	5	10	15	5	5	10	15	5	5	10	5	5	5	Not Possible ▲
Heathland and shrub - Lowland heathland	Not Possible ▲	Not Possible ▲	10	15	15	20	20	Not Possible ▲	Not Possible ▲	Not Possible ▲	Not Possible ▲	10	15	15	20	10	15	15	10	15	10	Not Possible ▲
Heathland and shrub - Mixed scrub	Not Possible ▲	Not Possible ▲	5	5	5	5	10	5	5	5	10	5	5	5	10	5	5	5	5	5	5	Not Possible ▲
Heathland and shrub - Mountain heather and willow scrub	Not Possible ▲	Not Possible ▲	30+	30+	30+	30+	30+	30+	30+	30+	30+	30+	30+	30+	30+	30+	30+	30+	30+	30+	30+	Not Possible ▲
Heathland and shrub - Rhododendron scrub	Not Possible ▲	Not Possible ▲	Not Possible ▲	Not Possible ▲	Not Possible ▲	Not Possible ▲	Not Possible ▲	Not Possible ▲	Not Possible ▲	Not Possible ▲	Not Possible ▲	Not Possible ▲	Not Possible ▲	Not Possible ▲	Not Possible ▲	Not Possible ▲	Not Possible ▲	Not Possible ▲	Not Possible ▲	Not Possible ▲	Not Possible ▲	Not Possible ▲
Heathland and shrub - Thorn scrub	Not Possible ▲	Not Possible ▲	Not Possible ▲	Not Possible ▲	Not Possible ▲	Not Possible ▲	Not Possible ▲	Not Possible ▲	Not Possible ▲	Not Possible ▲	Not Possible ▲	Not Possible ▲	Not Possible ▲	Not Possible ▲	Not Possible ▲	Not Possible ▲	Not Possible ▲	Not Possible ▲	Not Possible ▲	Not Possible ▲	Not Possible ▲	Not Possible ▲
Lakes - Boreal hard naturally ephemeral	Not Possible ▲	Not Possible ▲	1	1	5	5	10	Not Possible ▲	Not Possible ▲	Not Possible ▲	Not Possible ▲	5	10	15	20	1	5	10	5	10	10	Not Possible ▲
Lakes - Boreal soft naturally ephemeral	Not Possible ▲	Not Possible ▲	1	1	5	5	10	Not Possible ▲	Not Possible ▲	Not Possible ▲	Not Possible ▲	5	10	15	20	1	5	10	5	10	10	Not Possible ▲
Lakes - Boreal unvegetated	Not Possible ▲	Not Possible ▲	1	1	5	5	10	Not Possible ▲	Not Possible ▲	Not Possible ▲	Not Possible ▲	5	10	15	20	1	5	10	5	10	10	Not Possible ▲
Lakes - Naturally lake ponds and pools (BE17D)	Not Possible ▲	Not Possible ▲	1	1	5	5	10	Not Possible ▲	Not Possible ▲	Not Possible ▲	Not Possible ▲	5	10	15	20	1	5	10	5	10	10	Not Possible ▲
Lakes - Subalpine/montane lake ponds and pools	Not Possible ▲	Not Possible ▲	1	1	5	5	10	Not Possible ▲	Not Possible ▲	Not Possible ▲	Not Possible ▲	5	10	15	20	1	5	10	5	10	10	Not Possible ▲
Lakes - Upland hard naturally ephemeral	Not Possible ▲	Not Possible ▲	1	1	5	5	10	Not Possible ▲	Not Possible ▲	Not Possible ▲	Not Possible ▲	5	10	15	20	1	5	10	5	10	10	Not Possible ▲
Lakes - Upland soft naturally ephemeral	Not Possible ▲	Not Possible ▲	1	1	5	5	10	Not Possible ▲	Not Possible ▲	Not Possible ▲	Not Possible ▲	5	10	15	20	1	5	10	5	10	10	Not Possible ▲
Lakes - Upland unvegetated	Not Possible ▲	Not Possible ▲	1	1	5	5	10	Not Possible ▲	Not Possible ▲	Not Possible ▲	Not Possible ▲	5	10	15	20	1	5	10	5	10	10	Not Possible ▲
Lakes - Turloughs (also count sub-class (BE17D))	Not Possible ▲	Not Possible ▲	1	1	5	5	10	Not Possible ▲	Not Possible ▲	Not Possible ▲	Not Possible ▲	5	10	15	20	1	5	10	5	10	10	Not Possible ▲
Sparsely vegetated land - Calaminarian grassland	Not Possible ▲	Not Possible ▲	1	1	5	5	10	Not Possible ▲	Not Possible ▲	Not Possible ▲	Not Possible ▲	5	10	15	20	1	5	10	5	10	10	Not Possible ▲
Sparsely vegetated land - Coastal sand dune	Not Possible ▲	Not Possible ▲	1	1	5	5	10	Not Possible ▲	Not Possible ▲	Not Possible ▲	Not Possible ▲	5	10	15	20	1	5	10	5	10	10	Not Possible ▲
Sparsely vegetated land - Coastal vegetated shingle	Not Possible ▲	Not Possible ▲	1	1	5	5	10	Not Possible ▲	Not Possible ▲	Not Possible ▲	Not Possible ▲	5	10	15	20	1	5	10	5	10	10	Not Possible ▲
Sparsely vegetated land - Exposed Features	Not Possible ▲	Not Possible ▲	Not Possible ▲	Not Possible ▲	Not Possible ▲	Not Possible ▲	Not Possible ▲	Not Possible ▲	Not Possible ▲	Not Possible ▲	Not Possible ▲	Not Possible ▲	Not Possible ▲	Not Possible ▲	Not Possible ▲	Not Possible ▲	Not Possible ▲	Not Possible ▲	Not Possible ▲	Not Possible ▲	Not Possible ▲	Not Possible ▲
Sparsely vegetated land - Fen, marsh and swamp	Not Possible ▲	Not Possible ▲	Not Possible ▲	Not Possible ▲	Not Possible ▲	Not Possible ▲	Not Possible ▲	Not Possible ▲	Not Possible ▲	Not Possible ▲	Not Possible ▲	Not Possible ▲	Not Possible ▲	Not Possible ▲	Not Possible ▲	Not Possible ▲	Not Possible ▲	Not Possible ▲	Not Possible ▲	Not Possible ▲	Not Possible ▲	Not Possible ▲
Sparsely vegetated land - Inland rock outcrops and cave habitats	Not Possible ▲	Not Possible ▲	10	15	20	30+	30+	10	15	20	30+	10	15	20	30+	10	15	20	10	20	15	Not Possible ▲
Sparsely vegetated land - Limestone pavement	Not Possible ▲	Not Possible ▲	30+	30+	30+	30+	30+	Not Possible ▲	Not Possible ▲	Not Possible ▲	Not Possible ▲	5	10	15	20	5	10	15	5	15	5	Not Possible ▲
Sparsely vegetated land - Machair (if and where)	Not Possible ▲	Not Possible ▲	10	15	20	25	30+	Not Possible ▲	Not Possible ▲	Not Possible ▲	Not Possible ▲	10	15	20	30+	10	15	20	10	20	15	Not Possible ▲
Sparsely vegetated land - Other inland rock and scree	Not Possible ▲	Not Possible ▲	1	1	5	5	10	Not Possible ▲	Not Possible ▲	Not Possible ▲	Not Possible ▲	5	10	15	20	1	5	10	5	15	5	Not Possible ▲
Wash - Mudflats	Not Possible ▲	Not Possible ▲	1	1	5	5	10	Not Possible ▲	Not Possible ▲	Not Possible ▲	Not Possible ▲	5	10	15	20	1	5	10	5	15	5	Not Possible ▲
Lakes - Oligotrophic low to moderate	Not Possible ▲	Not Possible ▲	1	1	4	4	4	Not Possible ▲	Not Possible ▲	Not Possible ▲	Not Possible ▲	5	5	5	5	5	5	5	5	5	5	Not Possible ▲
Urban - Artificial unvegetated, unsealed surface	Not Possible ▲	Not Possible ▲	Not Possible ▲	Not Possible ▲	Not Possible ▲	Not Possible ▲	Not Possible ▲	Not Possible ▲	Not Possible ▲	Not Possible ▲	Not Possible ▲	Not Possible ▲	Not Possible ▲	Not Possible ▲	Not Possible ▲	Not Possible ▲	Not Possible ▲	Not Possible ▲	Not Possible ▲	Not Possible ▲	Not Possible ▲	Not Possible ▲
Urban - Bioswale	Not Possible ▲	1	1	1	3	3	3	Not Possible ▲	Not Possible ▲	Not Possible ▲	Not Possible ▲	1	3	3	3	1	3	3	3	3	3	Not Possible ▲
Urban - Intensive green roof	Not Possible ▲	1	1	1	3	3	3	Not Possible ▲	Not Possible ▲	Not Possible ▲	Not Possible ▲	1	3	3	3	1	3	3	3	3	3	Not Possible ▲
Urban - Rain Water Reservoir	Not Possible ▲	Not Possible ▲	Not Possible ▲	Not Possible ▲	Not Possible ▲	Not Possible ▲	Not Possible ▲	Not Possible ▲	Not Possible ▲	Not Possible ▲	Not Possible ▲	Not Possible ▲	Not Possible ▲	Not Possible ▲	Not Possible ▲	Not Possible ▲	Not Possible ▲	Not Possible ▲	Not Possible ▲	Not Possible ▲	Not Possible ▲	Not Possible ▲
Urban - Sealed surface	Not Possible ▲	Not Possible ▲	Not Possible ▲	Not Possible ▲	Not Possible ▲	Not Possible ▲	Not Possible ▲	Not Possible ▲	Not Possible ▲	Not Possible ▲	Not Possible ▲	Not Possible ▲	Not Possible ▲	Not Possible ▲	Not Possible ▲	Not Possible ▲	Not Possible ▲	Not Possible ▲	Not Possible ▲	Not Possible ▲	Not Possible ▲	Not Possible ▲
Urban - Unsealed surface	Not Possible ▲	Not Possible ▲	1	1	4	4	4	Not Possible ▲	Not Possible ▲	Not Possible ▲	Not Possible ▲	1	4	4	4	1	4	4	4	4	4	Not Possible ▲
Urban - Vegetated garden	Not Possible ▲	Not Possible ▲	1	1	3	3	3	Not Possible ▲	Not Possible ▲	Not Possible ▲	Not Possible ▲	1	3	3	3	1	3	3	3	3	3	Not Possible ▲
Woodland and forest - Broadleaved semi-natural woodland	Not Possible ▲	Not Possible ▲	10	15	20	30+	30+	Not Possible ▲	Not Possible ▲	Not Possible ▲	Not Possible ▲	10	20	25	30+	10	20	25	10	25	10	Not Possible ▲
Woodland and forest - Coniferous plantation	Not Possible ▲	Not Possible ▲	10	15	20	30+	30+	Not Possible ▲	Not Possible ▲	Not Possible ▲	Not Possible ▲	10	20	25	30+	10	20	25	10	25	10	Not Possible ▲
Woodland and forest - Other broadleaved	Not Possible ▲	Not Possible ▲	10	15	20	30+	30+	Not Possible ▲	Not Possible ▲	Not Possible ▲	Not Possible ▲	10	20	25	30+	10	20	25	10	25	10	Not Possible ▲
Woodland and forest - Other coniferous broadleaved	Not Possible ▲	Not Possible ▲	5	10	15	20	30+	Not Possible ▲	Not Possible ▲	Not Possible ▲	Not Possible ▲	5	10	15	20	5	10	15	5	15	5	Not Possible ▲
Woodland and forest - Other mixed	Not Possible ▲	Not Possible ▲	10	15	20	30+	30+	Not Possible ▲	Not Possible ▲	Not Possible ▲	Not Possible ▲	10	20	25	30+	10	20	25	10	25	10	Not Possible ▲
Woodland and forest - Upland birch woodland	Not Possible ▲	Not Possible ▲	10	15	20	30+	30+	Not Possible ▲	Not Possible ▲	Not Possible ▲	Not Possible ▲	10	20	25	30+	10	20	25	10	25	10	Not Possible ▲
Woodland and forest - Upland mixed ancient woodland	Not Possible ▲	Not Possible ▲	10	15	20	30+	30+	Not Possible ▲	Not Possible ▲	Not Possible ▲	Not Possible ▲	10	20	25	30+	10	20	25	10	25	10	Not Possible ▲
Woodland and forest - Upland oakwood	Not Possible ▲	Not Possible ▲	10	15	20	30+	30+	Not Possible ▲	Not Possible ▲	Not Possible ▲	Not Possible ▲	10	20	25	30+	10	20	25	10	25	10	Not Possible ▲
Woodland and forest - Wet woodland	Not Possible ▲	Not Possible ▲	10	15	20	30+	30+	Not Possible ▲	Not Possible ▲	Not Possible ▲	Not Possible ▲	10	20	25	30+	10	20	25	10	25	10	Not Possible ▲
Woodland and forest - Wood-pasture and parkland	Not Possible ▲	Not Possible ▲	10	15	20	30+	30+	Not Possible ▲	Not Possible ▲	Not Possible ▲	Not Possible ▲	10	20	25	30+	10	20	25	10	25	10	Not Possible ▲
Rocky habitats - Coastal cliffs and slopes	Not Possible ▲	Not Possible ▲	Not Possible ▲	Not Possible ▲	Not Possible ▲	Not Possible ▲	Not Possible ▲	Not Possible ▲	Not Possible ▲	Not Possible ▲	Not Possible ▲	5	10	15	20	5	10	15	5	15	5	Not Possible ▲
Rocky habitats - Inland cliffs, mountain and rock	Not Possible ▲	Not Possible ▲	Not Possible ▲	Not Possible ▲	Not Possible ▲	Not Possible ▲	Not Possible ▲	Not Possible ▲	Not Possible ▲	Not Possible ▲	Not Possible ▲	5	10	15	20	5	10	15	5	15	5	Not Possible ▲
Rocky habitats - Other rocky habitats	Not Possible ▲	Not Possible ▲	Not Possible ▲	Not Possible ▲	Not Possible ▲	Not Possible ▲	Not Possible ▲	Not Possible ▲	Not Possible ▲	Not Possible ▲	Not Possible ▲	5	10	15	20	5	10	15	5	15	5	Not Possible ▲
Scattered trees - Dwarf tree heath	Not Possible ▲	Not Possible ▲	Not Possible ▲	Not Possible ▲	Not Possible ▲	Not Possible ▲	Not Possible ▲	Not Possible ▲	Not Possible ▲	Not Possible ▲	Not Possible ▲	5	10	15	20	5	10	15	5	15	5	Not Possible ▲
Scattered trees - Scattered native trees	Not Possible ▲	Not Possible ▲	1	1	1	1	1	Not Possible ▲	Not Possible ▲	Not Possible ▲	Not Possible ▲	1	1	1	1	1	1	1	1	1	1	Not Possible ▲
Shelter belts - Hedgerow	Not Possible ▲	Not Possible ▲	1	1	5	5	10	Not Possible ▲	Not Possible ▲	Not Possible ▲	Not Possible ▲	5	10	15	20	1	5	10	5	10	10	Not Possible ▲
Shelter belts - Hedgerow with trees	Not Possible ▲	Not Possible ▲	1	1	5	5	10	Not Possible ▲	Not Possible ▲	Not Possible ▲	Not Possible ▲	5	10	15	20	1	5	10	5	10	10	Not Possible ▲
Shelter belts - Line of trees	Not Possible ▲	Not Possible ▲	1	1	5	5	10	Not Possible ▲	Not Possible ▲	Not Possible ▲	Not Possible ▲	5	10	15	20	1	5	10	5	10	10	Not Possible ▲
Shelter belts - Scrub	Not Possible ▲	Not Possible ▲	1	1	5	5	10	Not Possible ▲	Not Possible ▲	Not Possible ▲	Not Possible ▲	5	10	15	20	1	5	10	5	10	10	Not Possible ▲
Shelter belts - Stone walls	Not Possible ▲	Not Possible ▲	1	1	5	5	10	Not Possible ▲	Not Possible ▲	Not Possible ▲	Not Possible ▲	5	10	15	20	1	5	10	5	10	10	Not Possible ▲
Shelter belts - Wooded hedgerow	Not Possible ▲	Not Possible ▲	1	1	5	5	10	Not Possible ▲	Not Possible ▲	Not Possible ▲	Not Possible ▲	5	10	15	20	1	5	10	5	10	10	Not Possible ▲
Shelter belts - Wooded hedgerow with trees	Not Possible ▲	Not Possible ▲	1	1	5	5	10	Not Possible ▲	Not Possible ▲	Not Possible ▲	Not Possible ▲	5	10	15	20	1	5	10	5	10	10	Not Possible ▲
Shelter stone - Hot exposed limestone rock	Not Possible ▲	Not Possible ▲	Not Possible ▲	Not Possible ▲	Not Possible ▲	Not Possible ▲	Not Possible ▲	Not Possible ▲	Not Possible ▲	Not Possible ▲	Not Possible ▲	5	6	6	12	5	6	12	5	12	5	Not Possible ▲
Shelter stone - Hot exposed limestone rock - on scree, clay or chalk	Not Possible ▲	Not Possible ▲	Not Possible ▲	Not Possible ▲	Not Possible ▲	Not Possible ▲	Not Possible ▲	Not Possible ▲	Not Possible ▲	Not Possible ▲	Not Possible ▲	5	6	6	12	5	6	12	5	12	5	Not Possible ▲
Shelter stone - Moderate erosion limestone rock	Not Possible ▲	Not Possible ▲	Not Possible ▲	Not Possible ▲	Not Possible ▲	Not Possible ▲	Not Possible ▲	Not Possible ▲	Not Possible ▲	Not Possible ▲	Not Possible ▲	5	6	6	12	5	6	12	5	12	5	Not Possible ▲
Shelter stone - Moderate erosion limestone rock - on scree, clay or chalk	Not Possible ▲	Not Possible ▲	Not Possible ▲	Not Possible ▲	Not Possible ▲	Not Possible ▲	Not Possible ▲	Not Possible ▲	Not Possible ▲	Not Possible ▲	Not Possible ▲	5	6	6	12	5	6	12	5	12	5	Not Possible ▲
Shelter stone - Low exposed limestone rock	Not Possible ▲	Not Possible ▲	Not Possible ▲	Not Possible ▲	Not Possible ▲	Not Possible ▲	Not Possible ▲	Not Possible ▲	Not Possible ▲	Not Possible ▲	Not Possible ▲	5	6	6	12	5	6	12	5	12	5	Not Possible ▲
Shelter stone - Low exposed limestone rock - on scree, clay or chalk	Not Possible ▲	Not Possible ▲	Not Possible ▲	Not Possible ▲	Not Possible ▲	Not Possible ▲	Not Possible ▲	Not Possible ▲	Not Possible ▲	Not Possible ▲	Not Possible ▲	5	6	6	12	5	6	12	5	12	5	Not Possible ▲
Shelter stone - Sheltered limestone rock	Not Possible ▲	Not Possible ▲	Not Possible ▲	Not Possible ▲	Not Possible ▲	Not Possible ▲	Not Possible ▲	Not Possible ▲	Not Possible ▲	Not Possible ▲	Not Possible ▲	5	6	6	12	5	6	12	5	12	5	Not Possible ▲
Shelter stone - Sheltered limestone rock - on scree, clay or chalk	Not Possible ▲	Not Possible ▲	Not Possible ▲	Not Possible ▲	Not Possible ▲	Not Possible ▲	Not Possible ▲	Not Possible ▲	Not Possible ▲	Not Possible ▲	Not Possible ▲	5	6	6	12	5	6	12	5	12	5	Not Possible ▲
Waterfall - Calcareous waterfall (BE21)	Not Possible ▲	Not Possible ▲	Not Possible ▲	Not Possible ▲	Not Possible ▲	Not Possible ▲	Not Possible ▲	Not Possible ▲	Not Possible ▲	Not Possible ▲	Not Possible ▲	5	10	15	20	5	10	15	5	15	5	Not Possible ▲
Waterfall - Cascades on peat substrates (BE22)

Return to start

Existing Conditions	Distinctiveness		Condition - Years to Target Condition			Enhancement Through Condition - Years to Target Condition			Enhancement Through Distinctiveness - Years to Target Condition																Difficulty		Trading Rules
	Distinctiveness Category	Distinctiveness Score	Poor	Moderate	Good	Poor - Moderate	Poor - Good	Moderate - Good	Medium or Low distinctiveness habitat (Standard)	Medium distinctiveness habitat (e.g. certain grassland habitats)	High distinctiveness habitat (e.g. species-rich grassland)	Very High distinctiveness habitat (e.g. ancient woodland)	Medium or Low distinctiveness hedgerow (Standard)	Medium distinctiveness hedgerow (e.g. species-rich hedgerow)	High distinctiveness hedgerow (e.g. species-rich hedgerow with trees)	Very High distinctiveness hedgerow (e.g. ancient or veteran trees)	Medium or Low distinctiveness watercourse (e.g. heavily modified rivers)	Medium distinctiveness watercourse (e.g. heavily modified rivers)	High distinctiveness watercourse (e.g. heavily modified rivers)	Very High distinctiveness watercourse (e.g. heavily modified rivers)	Technical Difficulty Creation	Technical Difficulty Enhancement	
Orchards with native hedgerow with trees - associated with loads or ditch	Higher	4	1	2.5	3.5	1	2.5	1	Error ▲	2 ▲	3 ▲	4 ▲	2 ▲	3 ▲	4 ▲	5 ▲	2 ▲	3 ▲	4 ▲	5 ▲	Low	Low	Like-for-like
Orchards with native hedgerow with trees	High	3	1	2.5	3.5	1	2.5	1	1 ▲	2 ▲	3 ▲	4 ▲	2 ▲	3 ▲	4 ▲	5 ▲	2 ▲	3 ▲	4 ▲	5 ▲	Low	Low	Like-for-like or better
Orchards with native hedgerow - associated with loads or ditch	High	3	1	2.5	3.5	1	2.5	1	1 ▲	2 ▲	3 ▲	4 ▲	2 ▲	3 ▲	4 ▲	5 ▲	2 ▲	3 ▲	4 ▲	5 ▲	Low	Low	Like-for-like or better
Native hedgerow with trees - associated with loads or ditch	High	3	1	2.5	3.5	1	2.5	1	1 ▲	2 ▲	3 ▲	4 ▲	2 ▲	3 ▲	4 ▲	5 ▲	2 ▲	3 ▲	4 ▲	5 ▲	Low	Low	Like-for-like or better
Species-rich native hedgerow	Medium	2	1	2	3	1	2	1	1 ▲	1 ▲	2 ▲	3 ▲	1 ▲	2 ▲	3 ▲	4 ▲	1 ▲	2 ▲	3 ▲	4 ▲	Low	Low	Lower distinctiveness habitat or better
Native hedgerow - associated with loads or ditch	Medium	2	1	2	3	1	2	1	1 ▲	1 ▲	2 ▲	3 ▲	1 ▲	2 ▲	3 ▲	4 ▲	1 ▲	2 ▲	3 ▲	4 ▲	Low	Low	Lower distinctiveness habitat or better
Native hedgerow with trees	Medium	3	1	2.5	3.5	1	2.5	1	1 ▲	2 ▲	3 ▲	4 ▲	2 ▲	3 ▲	4 ▲	5 ▲	2 ▲	3 ▲	4 ▲	5 ▲	Low	Low	Like-for-like or better
Ecologically valuable line of trees	Medium	4	2	3.5	5.5+	2.5	5	2.5	2 ▲	3 ▲	4 ▲	5 ▲	3 ▲	4 ▲	5 ▲	6 ▲	3 ▲	4 ▲	5 ▲	6 ▲	Low	Low	Like-for-like or better
Native hedgerow	Low	2	1	2	3	1	2	1	1 ▲	1 ▲	2 ▲	3 ▲	1 ▲	2 ▲	3 ▲	4 ▲	1 ▲	2 ▲	3 ▲	4 ▲	Low	Low	Lower distinctiveness habitat or better
Line of trees	Low	2	1	2.5	3.5+	2.5	5	2.5	2 ▲	3 ▲	4 ▲	5 ▲	3 ▲	4 ▲	5 ▲	6 ▲	3 ▲	4 ▲	5 ▲	6 ▲	Low	Low	Lower distinctiveness habitat or better
Line of trees - associated with loads or ditch	Low	2	1	2.5	3.5+	2.5	5	2.5	2 ▲	3 ▲	4 ▲	5 ▲	3 ▲	4 ▲	5 ▲	6 ▲	3 ▲	4 ▲	5 ▲	6 ▲	Low	Low	Lower distinctiveness habitat or better
Ornamental and ornamental hedgerow	V Low	1	1	Not possible ▲	Not possible ▲	Not possible ▲	Not possible ▲	Not possible ▲	1 ▲	2 ▲	3 ▲	4 ▲	2 ▲	3 ▲	4 ▲	5 ▲	2 ▲	3 ▲	4 ▲	5 ▲	Low	Low	Like-for-like or better

Condition	
Condition Category	Condition Score
Good	3
Fairly Good	2.5
Moderate	2
Fairly Poor	1.5
Poor	1

Enhancement through Distinctiveness	Post Development Hedge Type											
Baseline Hedge Type	Standard with native hedgerow with trees - associated with loads or ditch	Standard with native hedgerow with trees	Standard with native hedgerow - associated with loads or ditch	Native hedgerow with trees - associated with loads or ditch	Species-rich native hedgerow	Native hedgerow with trees - associated with loads or ditch	Native hedgerow with trees	Ecologically valuable line of trees - associated with loads or ditch	Ecologically valuable line of trees	Native hedgerow	Line of trees	Line of trees - associated with loads or ditch	Non-native and ornamental hedgerow
Orchards with native hedgerow with trees - associated with loads or ditch	Higher - 4 Area	Error Tracking Green ▲	Error Tracking Green ▲	Error Tracking Green ▲	Error Tracking Green ▲	Error Tracking Green ▲	Error Tracking Green ▲	Error Tracking Green ▲	Error Tracking Green ▲	Error Tracking Green ▲	Error Tracking Green ▲	Error Tracking Green ▲	Error Tracking Green ▲
Orchards with native hedgerow with trees	High - 3 High	Error - Enhancement not possible ▲	High - High	Error - Enhancement not possible ▲	Error Tracking Green ▲	Error Tracking Green ▲	Error Tracking Green ▲	Error Tracking Green ▲	Error Tracking Green ▲	Error Tracking Green ▲	Error Tracking Green ▲	Error Tracking Green ▲	Error Tracking Green ▲
Orchards with native hedgerow - associated with loads or ditch	Fairly - 3 High	Error - Enhancement not possible ▲	High - High	Error - Enhancement not possible ▲	Error Tracking Green ▲	Error Tracking Green ▲	Error Tracking Green ▲	Error Tracking Green ▲	Error Tracking Green ▲	Error Tracking Green ▲	Error Tracking Green ▲	Error Tracking Green ▲	Error Tracking Green ▲
Native hedgerow with trees - associated with loads or ditch	High - 3 High	Error - Enhancement not possible ▲	High - High	Error - Enhancement not possible ▲	Error Tracking Green ▲	Error Tracking Green ▲	Error Tracking Green ▲	Error Tracking Green ▲	Error Tracking Green ▲	Error Tracking Green ▲	Error Tracking Green ▲	Error Tracking Green ▲	Error Tracking Green ▲
Species-rich native hedgerow	Medium - 2 High	Medium - High	Medium - High	Error - Enhancement not possible ▲	Medium - Medium	Error - Enhancement not possible ▲	Error - Enhancement not possible ▲	Error - Enhancement not possible ▲	Error - Enhancement not possible ▲	Error Tracking Green ▲	Error Tracking Green ▲	Error Tracking Green ▲	Error Tracking Green ▲
Native hedgerow - associated with loads or ditch	Medium - 2 High	Medium - High	Medium - High	Error - Enhancement not possible ▲	Medium - Medium	Error - Enhancement not possible ▲	Error - Enhancement not possible ▲	Error - Enhancement not possible ▲	Error - Enhancement not possible ▲	Error Tracking Green ▲	Error Tracking Green ▲	Error Tracking Green ▲	Error Tracking Green ▲
Native hedgerow with trees	Medium - 3 High	Medium - High	Medium - High	Error - Enhancement not possible ▲	Medium - Medium	Error - Enhancement not possible ▲	Error - Enhancement not possible ▲	Error - Enhancement not possible ▲	Error - Enhancement not possible ▲	Error Tracking Green ▲	Error Tracking Green ▲	Error Tracking Green ▲	Error Tracking Green ▲
Ecologically valuable line of trees	Medium - 3 High	Medium - High	Medium - High	Error - Enhancement not possible ▲	Medium - Medium	Error - Enhancement not possible ▲	Error - Enhancement not possible ▲	Error - Enhancement not possible ▲	Error - Enhancement not possible ▲	Error Tracking Green ▲	Error Tracking Green ▲	Error Tracking Green ▲	Error Tracking Green ▲
Ecologically valuable line of trees - associated with loads or ditch	Medium - 3 High	Error - Enhancement not possible ▲	Medium - High	Error - Enhancement not possible ▲	Medium - Medium	Error - Enhancement not possible ▲	Error - Enhancement not possible ▲	Error - Enhancement not possible ▲	Error - Enhancement not possible ▲	Error Tracking Green ▲	Error Tracking Green ▲	Error Tracking Green ▲	Error Tracking Green ▲
Native hedgerow	Low - 2 High	Low - High	Low - High	Error - Enhancement not possible ▲	Low - Medium	Error - Enhancement not possible ▲	Error - Enhancement not possible ▲	Error - Enhancement not possible ▲	Error - Enhancement not possible ▲	Error - Low ▲	Error - Enhancement not possible ▲	Error - Enhancement not possible ▲	Error - Enhancement not possible ▲
Line of trees	Low - 2 High	Low - High	Low - High	Error - Enhancement not possible ▲	Low - Medium	Error - Enhancement not possible ▲	Error - Enhancement not possible ▲	Error - Enhancement not possible ▲	Error - Enhancement not possible ▲	Error - Low ▲	Error - Enhancement not possible ▲	Error - Enhancement not possible ▲	Error - Enhancement not possible ▲
Line of trees - associated with loads or ditch	Low - 2 High	Error - Enhancement not possible ▲	Low - High	Error - Enhancement not possible ▲	Low - Medium	Error - Enhancement not possible ▲	Error - Enhancement not possible ▲	Error - Enhancement not possible ▲	Error - Enhancement not possible ▲	Error - Low ▲	Error - Enhancement not possible ▲	Error - Enhancement not possible ▲	Error - Enhancement not possible ▲
Ornamental and ornamental hedgerow	Error - Enhancement not possible ▲	Error - Enhancement not possible ▲	Error - Enhancement not possible ▲	Error - Enhancement not possible ▲	Error - Enhancement not possible ▲	Error - Enhancement not possible ▲	Error - Enhancement not possible ▲	Error - Enhancement not possible ▲	Error - Enhancement not possible ▲	Error - Low ▲	Error - Enhancement not possible ▲	Error - Enhancement not possible ▲	Error - V Low ▲

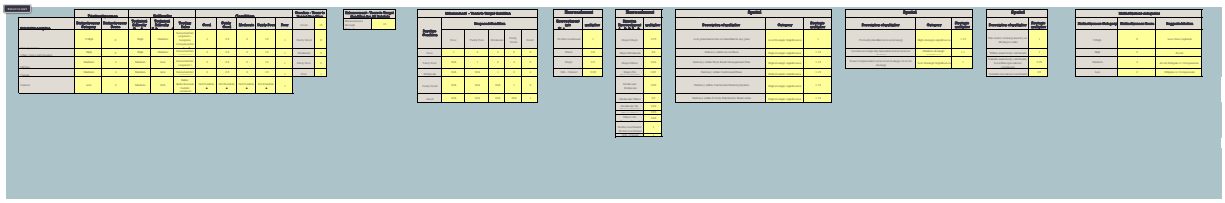

Return to start

Habitat Description	Condition						
	Good	Fairly Good	Moderate	Fairly Poor	Poor	Condition Assessment N/A	N/A - Other
Cropland - Arable field margins cultivated annually	Not Possible ▲	Not Possible ▲	Not Possible ▲	Not Possible ▲	Not Possible ▲	1	Not Possible ▲
Cropland - Arable field margins game bird mix	Not Possible ▲	Not Possible ▲	Not Possible ▲	Not Possible ▲	Not Possible ▲	1	Not Possible ▲
Cropland - Arable field margins pollen and nectar	Not Possible ▲	Not Possible ▲	Not Possible ▲	Not Possible ▲	Not Possible ▲	1	Not Possible ▲
Cropland - Arable field margins tussocky	Not Possible ▲	Not Possible ▲	Not Possible ▲	Not Possible ▲	Not Possible ▲	1	Not Possible ▲
Cropland - Cereal crops	Not Possible ▲	Not Possible ▲	Not Possible ▲	Not Possible ▲	Not Possible ▲	1	Not Possible ▲
Cropland - Winter stubble	Not Possible ▲	Not Possible ▲	Not Possible ▲	Not Possible ▲	Not Possible ▲	1	Not Possible ▲
Cropland - Horticulture	Not Possible ▲	Not Possible ▲	Not Possible ▲	Not Possible ▲	Not Possible ▲	1	Not Possible ▲
Cropland - Intensive orchards	Not Possible ▲	Not Possible ▲	Not Possible ▲	Not Possible ▲	Not Possible ▲	1	Not Possible ▲
Cropland - Non-cereal crops	Not Possible ▲	Not Possible ▲	Not Possible ▲	Not Possible ▲	Not Possible ▲	1	Not Possible ▲
Cropland - Temporary grass and clover leys	Not Possible ▲	Not Possible ▲	Not Possible ▲	Not Possible ▲	Not Possible ▲	1	Not Possible ▲
Grassland - Traditional orchards	3	2.5	2	1.5	1	Not Possible ▲	Not Possible ▲
Grassland - Bracken	Not Possible ▲	Not Possible ▲	Not Possible ▲	Not Possible ▲	Not Possible ▲	1	Not Possible ▲
Grassland - Floodplain wetland mosaic and CFGM	3	2.5	2	1.5	1	Not Possible ▲	Not Possible ▲
Grassland - Lowland calcareous grassland	3	2.5	2	1.5	1	Not Possible ▲	Not Possible ▲
Grassland - Lowland dry acid grassland	3	2.5	2	1.5	1	Not Possible ▲	Not Possible ▲
Grassland - Lowland meadows	3	2.5	2	1.5	1	Not Possible ▲	Not Possible ▲
Grassland - Modified grassland	3	2.5	2	1.5	1	Not Possible ▲	Not Possible ▲
Grassland - Other lowland acid grassland	3	2.5	2	1.5	1	Not Possible ▲	Not Possible ▲
Grassland - Other neutral grassland	3	2.5	2	1.5	1	Not Possible ▲	Not Possible ▲
Grassland - Tall herb communities (H6430)	3	2.5	2	1.5	1	Not Possible ▲	Not Possible ▲
Grassland - Upland acid grassland	3	2.5	2	1.5	1	Not Possible ▲	Not Possible ▲
Grassland - Upland calcareous grassland	3	2.5	2	1.5	1	Not Possible ▲	Not Possible ▲
Grassland - Upland hay meadows	3	2.5	2	1.5	1	Not Possible ▲	Not Possible ▲
Heathland and shrub - Blackthorn scrub	3	2.5	2	1.5	1	Not Possible ▲	Not Possible ▲
Heathland and shrub - Bramble scrub	Not Possible ▲	Not Possible ▲	Not Possible ▲	Not Possible ▲	Not Possible ▲	1	Not Possible ▲
Heathland and shrub - Gorse scrub	3	2.5	2	1.5	1	Not Possible ▲	Not Possible ▲
Heathland and shrub - Hawthorn scrub	3	2.5	2	1.5	1	Not Possible ▲	Not Possible ▲
Heathland and shrub - Hazel scrub	3	2.5	2	1.5	1	Not Possible ▲	Not Possible ▲
Heathland and shrub - Lowland heathland	3	2.5	2	1.5	1	Not Possible ▲	Not Possible ▲
Heathland and shrub - Mixed scrub	3	2.5	2	1.5	1	Not Possible ▲	Not Possible ▲
Heathland and shrub - Mountain heaths and willow scrub	3	2.5	2	1.5	1	Not Possible ▲	Not Possible ▲
Heathland and shrub - Rhododendron scrub	Not Possible ▲	Not Possible ▲	Not Possible ▲	Not Possible ▲	Not Possible ▲	1	Not Possible ▲
Heathland and shrub - Dunes with sea buckthorn (H2160)	3	2.5	2	1.5	1	Not Possible ▲	Not Possible ▲
Heathland and shrub - Other sea buckthorn scrub	Not Possible ▲	Not Possible ▲	Not Possible ▲	Not Possible ▲	Not Possible ▲	1	Not Possible ▲
Heathland and shrub - Willow scrub	3	2.5	2	1.5	1	Not Possible ▲	Not Possible ▲
Heathland and shrub - Upland heathland	3	2.5	2	1.5	1	Not Possible ▲	Not Possible ▲
Lakes - Aquifer fed naturally fluctuating water bodies	3	2.5	2	1.5	1	Not Possible ▲	Not Possible ▲
Lakes - High alkalinity lakes	3	2.5	2	1.5	1	Not Possible ▲	Not Possible ▲
Lakes - Low alkalinity lakes	3	2.5	2	1.5	1	Not Possible ▲	Not Possible ▲
Lakes - Marl lakes	3	2.5	2	1.5	1	Not Possible ▲	Not Possible ▲
Lakes - Moderate alkalinity lakes	3	2.5	2	1.5	1	Not Possible ▲	Not Possible ▲
Lakes - Peat lakes	3	2.5	2	1.5	1	Not Possible ▲	Not Possible ▲
Lakes - Ponds (priority habitat)	3	2.5	2	1.5	1	Not Possible ▲	Not Possible ▲
Lakes - Ponds (non-priority habitat)	3	2.5	2	1.5	1	Not Possible ▲	Not Possible ▲
Lakes - Reservoirs	3	2.5	2	1.5	1	Not Possible ▲	Not Possible ▲
Lakes - Temporary lakes ponds and pools (H3170)	3	2.5	2	1.5	1	Not Possible ▲	Not Possible ▲
Sparsely vegetated land - Calaminarian grasslands	3	2.5	2	1.5	1	Not Possible ▲	Not Possible ▲
Sparsely vegetated land - Coastal sand dunes	3	2.5	2	1.5	1	Not Possible ▲	Not Possible ▲
Sparsely vegetated land - Coastal vegetated shingle	3	2.5	2	1.5	1	Not Possible ▲	Not Possible ▲
Sparsely vegetated land - Ruderal/Ephemeral	3	2.5	2	1.5	1	Not Possible ▲	Not Possible ▲
Sparsely vegetated land - Tall forbs	3	2.5	2	1.5	1	Not Possible ▲	Not Possible ▲
Sparsely vegetated land - Inland rock outcrop and scree habitats	3	2.5	2	1.5	1	Not Possible ▲	Not Possible ▲
Sparsely vegetated land - Limestone pavement	3	2.5	2	1.5	1	Not Possible ▲	Not Possible ▲
Sparsely vegetated land - Maritime cliff and slopes	3	2.5	2	1.5	1	Not Possible ▲	Not Possible ▲
Sparsely vegetated land - Other inland rock and scree	3	2.5	2	1.5	1	Not Possible ▲	Not Possible ▲
Urban - Allotments	3	2.5	2	1.5	1	Not Possible ▲	Not Possible ▲
Lakes - Ornamental lake or pond	3	2.5	2	1.5	1	Not Possible ▲	Not Possible ▲
Urban - Artificial unvegetated, unsealed surface	Not Possible ▲	Not Possible ▲	Not Possible ▲	Not Possible ▲	Not Possible ▲	Not Possible ▲	0
Urban - Bioswale	3	2.5	2	1.5	1	Not Possible ▲	Not Possible ▲
Urban - Intensive green roof	3	2.5	2	1.5	1	Not Possible ▲	Not Possible ▲
Urban - Built linear features	Not Possible ▲	Not Possible ▲	Not Possible ▲	Not Possible ▲	Not Possible ▲	Not Possible ▲	0
Urban - Cemeteries and churchyards	3	2.5	2	1.5	1	Not Possible ▲	Not Possible ▲
Urban - Developed land; sealed surface	Not Possible ▲	Not Possible ▲	Not Possible ▲	Not Possible ▲	Not Possible ▲	Not Possible ▲	0
Urban - Other green roof	Not Possible ▲	Not Possible ▲	Not Possible ▲	Not Possible ▲	Not Possible ▲	1	Not Possible ▲
Urban - Facade-bound green wall	3	2.5	2	1.5	1	Not Possible ▲	Not Possible ▲
Urban - Ground based green wall	3	2.5	2	1.5	1	Not Possible ▲	Not Possible ▲
Urban - Ground level planters	Not Possible ▲	Not Possible ▲	Not Possible ▲	Not Possible ▲	Not Possible ▲	1	Not Possible ▲
Urban - Biodiverse green roof	3	2.5	2	1.5	1	Not Possible ▲	Not Possible ▲
Urban - Introduced shrub	Not Possible ▲	Not Possible ▲	Not Possible ▲	Not Possible ▲	Not Possible ▲	1	Not Possible ▲
Urban - Open mosaic habitats on previously developed land	3	2.5	2	1.5	1	Not Possible ▲	Not Possible ▲
Urban - Rain garden	3	2.5	2	1.5	1	Not Possible ▲	Not Possible ▲
Urban - Actively worked sand pit quarry or open cast mine	Not Possible ▲	Not Possible ▲	Not Possible ▲	Not Possible ▲	Not Possible ▲	1	Not Possible ▲
Individual trees - Urban tree	3	2.5	2	1.5	1	Not Possible ▲	Not Possible ▲
Urban - Sustainable drainage system	3	2.5	2	1.5	1	Not Possible ▲	Not Possible ▲
Urban - Unvegetated garden	Not Possible ▲	Not Possible ▲	Not Possible ▲	Not Possible ▲	Not Possible ▲	Not Possible ▲	0
Urban - Vacant or derelict land	3	2.5	2	1.5	1	Not Possible ▲	Not Possible ▲
Urban - Bare ground	3	2.5	2	1.5	1	Not Possible ▲	Not Possible ▲
Urban - Vegetated garden	Not Possible ▲	Not Possible ▲	Not Possible ▲	Not Possible ▲	Not Possible ▲	1	Not Possible ▲
Wetland - Blanket bog	3	2.5	2	1.5	1	Not Possible ▲	Not Possible ▲
Wetland - Depressions on peat substrates (H7150)	3	2.5	2	1.5	1	Not Possible ▲	Not Possible ▲
Wetland - Fens (upland and lowland)	3	2.5	2	1.5	1	Not Possible ▲	Not Possible ▲
Wetland - Lowland raised bog	3	2.5	2	1.5	1	Not Possible ▲	Not Possible ▲
Wetland - Oceanic valley mire[1] (D2.1)	3	2.5	2	1.5	1	Not Possible ▲	Not Possible ▲
Wetland - Purple moor grass and rush pastures	3	2.5	2	1.5	1	Not Possible ▲	Not Possible ▲
Wetland - Reedbeds	3	2.5	2	1.5	1	Not Possible ▲	Not Possible ▲
Wetland - Transition mires and quaking bogs (H7140)	3	2.5	2	1.5	1	Not Possible ▲	Not Possible ▲
Woodland and forest - Felled	3	Not Possible ▲	Not Possible ▲	Not Possible ▲	Not Possible ▲	Not Possible ▲	Not Possible ▲
Woodland and forest - Lowland beech and yew woodland	3	2.5	2	1.5	1	Not Possible ▲	Not Possible ▲
Woodland and forest - Lowland mixed deciduous woodland	3	2.5	2	1.5	1	Not Possible ▲	Not Possible ▲
Woodland and forest - Native pine woodlands	3	2.5	2	1.5	1	Not Possible ▲	Not Possible ▲
Woodland and forest - Other coniferous woodland	3	2.5	2	1.5	1	Not Possible ▲	Not Possible ▲
Woodland and forest - Other Scot's pine woodland	3	2.5	2	1.5	1	Not Possible ▲	Not Possible ▲
Woodland and forest - Other woodland; broadleaved	3	2.5	2	1.5	1	Not Possible ▲	Not Possible ▲
Woodland and forest - Other woodland; mixed	3	2.5	2	1.5	1	Not Possible ▲	Not Possible ▲
Woodland and forest - Upland birchwoods	3	2.5	2	1.5	1	Not Possible ▲	Not Possible ▲
Woodland and forest - Upland mixed ashwoods	3	2.5	2	1.5	1	Not Possible ▲	Not Possible ▲
Woodland and forest - Upland oakwood	3	2.5	2	1.5	1	Not Possible ▲	Not Possible ▲
Woodland and forest - Wet woodland	3	2.5	2	1.5	1	Not Possible ▲	Not Possible ▲
Woodland and forest - Wood-pasture and parkland	3	2.5	2	1.5	1	Not Possible ▲	Not Possible ▲
Coastal lagoons - Coastal lagoons	3	2.5	2	1.5	1	Not Possible ▲	Not Possible ▲
Rocky shore - High energy littoral rock	3	2.5	2	1.5	1	Not Possible ▲	Not Possible ▲
Rocky shore - High energy littoral rock - on peat, clay or chalk	3	2.5	2	1.5	1	Not Possible ▲	Not Possible ▲
Rocky shore - Moderate energy littoral rock	3	2.5	2	1.5	1	Not Possible ▲	Not Possible ▲
Rocky shore - Moderate energy littoral rock - on peat, clay or chalk	3	2.5	2	1.5	1	Not Possible ▲	Not Possible ▲
Rocky shore - Low energy littoral rock	3	2.5	2	1.5	1	Not Possible ▲	Not Possible ▲
Rocky shore - Low energy littoral rock - on peat, clay or chalk	3	2.5	2	1.5	1	Not Possible ▲	Not Possible ▲
Rocky shore - Features of littoral rock	3	2.5	2	1.5	1	Not Possible ▲	Not Possible ▲
Rocky shore - Features of littoral rock - on peat, clay or chalk	3	2.5	2	1.5	1	Not Possible ▲	Not Possible ▲
Intertidal sediment - Littoral coarse sediment	3	2.5	2	1.5	1	Not Possible ▲	Not Possible ▲
Intertidal sediment - Littoral mud	3	2.5	2	1.5	1	Not Possible ▲	Not Possible ▲
Intertidal sediment - Littoral mixed sediments	3	2.5	2	1.5	1	Not Possible ▲	Not Possible ▲
Coastal saltmarsh - Saltmarshes and saline reedbeds	3	2.5	2	1.5	1	Not Possible ▲	Not Possible ▲
Coastal saltmarsh - Artificial saltmarshes and saline reedbeds	3	2.5	2	1.5	1	Not Possible ▲	Not Possible ▲
Intertidal sediment - Littoral seagrass	3	2.5	2	1.5	1	Not Possible ▲	Not Possible ▲
Intertidal sediment - Littoral seagrass on peat, clay or chalk	3	2.5	2	1.5	1	Not Possible ▲	Not Possible ▲
Intertidal sediment - Littoral biogenic reefs - Mussels	3	2.5	2	1.5	1	Not Possible ▲	Not Possible ▲
Intertidal sediment - Littoral biogenic reefs - Sabellaria	3	2.5	2	1.5	1	Not Possible ▲	Not Possible ▲
Intertidal sediment - Features of littoral sediment	3	2.5	2	1.5	1	Not Possible ▲	Not Possible ▲
Intertidal sediment - Artificial littoral coarse sediment	3	2.5	2	1.5	1	Not Possible ▲	Not Possible ▲
Intertidal sediment - Artificial littoral mud	3	2.5	2	1.5	1	Not Possible ▲	Not Possible ▲

Intertidal sediment - Artificial littoral sand	3	2.5	2	1.5	1	Not Possible ▲	Not Possible ▲
Intertidal sediment - Artificial littoral muddy sand	3	2.5	2	1.5	1	Not Possible ▲	Not Possible ▲
Intertidal sediment - Artificial littoral mixed sediments	3	2.5	2	1.5	1	Not Possible ▲	Not Possible ▲
Intertidal sediment - Artificial littoral seagrass	3	2.5	2	1.5	1	Not Possible ▲	Not Possible ▲
Intertidal sediment - Artificial littoral biogenic reefs	3	2.5	2	1.5	1	Not Possible ▲	Not Possible ▲
Intertidal sediment - Littoral sand	3	2.5	2	1.5	1	Not Possible ▲	Not Possible ▲
Intertidal sediment - Littoral muddy sand	3	2.5	2	1.5	1	Not Possible ▲	Not Possible ▲
Intertidal hard structures - Artificial hard structures	3	2.5	2	1.5	1	Not Possible ▲	Not Possible ▲
Intertidal hard structures - Artificial features of hard structures	3	2.5	2	1.5	1	Not Possible ▲	Not Possible ▲
Intertidal hard structures - Artificial hard structures with integrated greening of grey infrastructure (IG	3	2.5	2	1.5	1	Not Possible ▲	Not Possible ▲
Watercourse footprint - Watercourse footprint	Not Possible ▲	Not Possible ▲	Not Possible ▲	Not Possible ▲	Not Possible ▲	Not Possible ▲	0
Individual trees - Rural tree	3	2.5	2	1.5	1	Not Possible ▲	Not Possible ▲

Version	Changes made	Date released
Version 1.0.0	Initial statutory version	29th November 2023
Version 1.0.1	Amended to fix an error in the irreplaceable habitats dropdown and minor changes to the working of the tool such as ensuring the rows auto populate correctly and cells adjust their height so error messages can be read	15th December 2023
Version 1.0.2	Updated to correct some labelling errors, minor formula errors and expand width of columns	12th February 2024
Version 1.0.3	Minor formatting errors corrected to ensure text is visible and flags appear correctly, version history sheet added.	23rd July 2024
Version 1.0.4	Tab names – Unit Shortfall changed to Credits Formula Correction in Tab D2 – Column V Formula Correction in Headline Results B19 and M7, correcting a typo in cell output Corrections to UKHab codes in tab G1 Amended habitat definitions and codes in tab G1 Corrections to cell references in tab G2 Minor Changes to the layout of Area Habitat Trading Summary Corrections to the Credits tiers of Littoral Sea Grass and Lowland Beech and YewMinor formatting corrections Change of 'Habitats' to 'Area Habitats' where appropriate Change to enhancement rules for IH 'Other Woodland' with changes to formula in columns T and U of A3 and D3	3rd July 2025

Return to start

This tool is intended to be used for historic data. Any suggested translation between a phase 1 habitat and metric habitat should not be considered a rule - there may be circumstances where a more appropriate metric habitat may be chosen when ecological expertise is applied.

Phase 1 Habitat	Metric habitat	Distinctiveness band
Woodland	Woodland and forest - Other woodland; mixed	Medium
Broadleaved woodland	Woodland and forest - Other woodland; broadleaved	Medium
Semi-natural broadleaved woodland	Woodland and forest - Lowland mixed deciduous woodland	High
Plantation broadleaved woodland	Woodland and forest - Other woodland; broadleaved	Medium
Coniferous woodland	Woodland and forest - Other coniferous woodland	Low
Semi-natural coniferous woodland	Woodland and forest - Native pine woodlands	High
Plantation coniferous woodland	Woodland and forest - Other coniferous woodland	Low
Mixed woodland	Woodland and forest - Other woodland; mixed	Medium
Semi-natural mixed woodland	Woodland and forest - Lowland mixed deciduous woodland	High
Plantation mixed woodland	Woodland and forest - Other woodland; mixed	Medium
Scrub	Heathland and shrub - Mixed scrub	Medium
Dense / continuous scrub	Heathland and shrub - Mixed scrub	Medium
Scattered scrub	Heathland and shrub - Mixed scrub	Medium
Parkland / scattered trees	Woodland and forest - Wood-pasture and parkland	V.High
Broadleaved parkland / scattered trees	Woodland and forest - Wood-pasture and parkland	V.High
Coniferous parkland / scattered trees	Woodland and forest - Other coniferous woodland	Low
Mixed parkland / scattered trees	Woodland and forest - Wood-pasture and parkland	V.High
Scattered trees	Individual trees - Urban tree	Medium
Scattered trees	Individual trees - Rural tree	Medium
Recently-felled woodland	Woodland and forest - Felled	High
Broadleaved recently felled woodland	Woodland and forest - Felled	High
Coniferous recently felled woodland	Woodland and forest - Felled	High
Mixed recently felled woodland	Woodland and forest - Felled	High
Acid grassland	Grassland - Other lowland acid grassland	Medium
Acid grassland	Grassland - Upland acid grassland	Medium
Unimproved acid grassland	Grassland - Lowland dry acid grassland	V.High
Unimproved acid grassland	Grassland - Upland hay meadows	V.High
Semi-improved acid grassland (Good quality)	Grassland - Upland acid grassland	Medium
Semi-improved acid grassland (Good quality)	Grassland - Other lowland acid grassland	Medium
Semi-improved acid grassland (Poor quality)	Grassland - Modified grassland	Low
Neutral grassland	Grassland - Other neutral grassland	Medium
Unimproved neutral grassland	Grassland - Lowland meadows	V.High
Semi-improved neutral grassland (Good quality)	Grassland - Other neutral grassland	Medium
Semi-improved neutral grassland (Poor quality)	Grassland - Modified grassland	Low
Calcareous grassland	Grassland - Upland calcareous grassland	High
Calcareous grassland	Grassland - Lowland calcareous grassland	High
Unimproved calcareous grassland	Grassland - Lowland calcareous grassland	High
Unimproved calcareous grassland	Grassland - Upland calcareous grassland	High
Semi-improved calcareous grassland (Good quality)	Grassland - Upland calcareous grassland	High
Semi-improved calcareous grassland (Good quality)	Grassland - Lowland calcareous grassland	High
Semi-improved calcareous grassland (Poor quality)	Grassland - Modified grassland	Low
Improved grassland	Grassland - Modified grassland	Low
Marsh/marshy grassland	Wetland - Purple moor grass and rush pastures	V.High
Marsh/marshy grassland	Grassland - Other neutral grassland	Medium
Marsh/marshy grassland	Grassland - Modified grassland	Low
Poor semi-improved grassland	Grassland - Modified grassland	Low
Strandline vegetation coastland	Sparsely vegetated land - Coastal vegetated shingle	High
Sand dune	Sparsely vegetated land - Coastal sand dunes	High
Dune slack sand dune coastland	Sparsely vegetated land - Coastal sand dunes	High
Dune grassland sand dune coastland	Sparsely vegetated land - Coastal sand dunes	High
Dune heath sand dune coastland	Sparsely vegetated land - Coastal sand dunes	High
Dune scrub sand dune coastland	Sparsely vegetated land - Coastal sand dunes	High
Open dune sand dune coastland	Sparsely vegetated land - Coastal sand dunes	High
Maritime cliff coastland	Sparsely vegetated land - Maritime cliff and slopes	High
Hard maritime cliff coastland	Sparsely vegetated land - Maritime cliff and slopes	High
Soft maritime cliff	Sparsely vegetated land - Maritime cliff and slopes	High
Crevice/ledge vegetation	Sparsely vegetated land - Maritime cliff and slopes	High
Crevice/ledge vegetation	Grassland - Tall herb communities	High
Coastal grassland	Sparsely vegetated land - Maritime cliff and slopes	High
Coastal grassland	Grassland - Lowland meadows	V.High
Coastal grassland	Grassland - Lowland dry acid grassland	V.High
Coastal grassland	Grassland - Other lowland acid grassland	Medium
Coastal heathland	Sparsely vegetated land - Maritime cliff and slopes	High
Coastal heathland	Heathland and shrub - Lowland heathland	High
Standing open water	Lakes - Aquifer fed naturally fluctuating water bodies	V.High
Standing open water	Ditches	Medium
Standing open water	Lakes - High alkalinity lakes	High
Standing open water	Lakes - Low alkalinity lakes	High
Standing open water	Lakes - Marl lakes	High
Standing open water	Lakes - Moderate alkalinity lakes	High
Standing open water	Lakes - Peat Lakes	High
Standing open water	Lakes - Ponds (priority habitat)	High
Standing open water	Lakes - Ponds (non-priority habitat)	Medium
Standing open water	Lakes - Reservoirs	Medium

Standing open water	Lakes - Temporary lakes, ponds and pools	High
Dry dwarf shrub heath	Heathland and shrub - Lowland heathland	High
Dry dwarf shrub heath	Heathland and shrub - Upland heathland	High
Acidic dry dwarf shrub heath	Heathland and shrub - Lowland heathland	High
Acidic dry dwarf shrub heath	Heathland and shrub - Upland heathland	High
Basic dry dwarf shrub heath	Heathland and shrub - Lowland heathland	High
Basic dry dwarf shrub heath	Heathland and shrub - Upland heathland	High
Wet dwarf shrub heath	Heathland and shrub - Lowland heathland	High
Wet dwarf shrub heath	Heathland and shrub - Upland heathland	High
Lichen / bryophyte heath	Heathland and shrub - Lowland heathland	High
Lichen / bryophyte heath	Heathland and shrub - Upland heathland	High
Montane heath / dwarf herb	Heathland and shrub - Mountain heaths and willow scrub	V.High
Dry heath / acidic grass mosaic	Heathland and shrub - Lowland heathland	High
Wet heath / acidic grass mosaic	Heathland and shrub - Lowland heathland	High
Dry heath / acidic grass mosaic	Heathland and shrub - Upland heathland	High
Wet heath / acidic grass mosaic	Heathland and shrub - Upland heathland	High
Bracken	Grassland - Bracken	Low
Continuous bracken	Grassland - Bracken	Low
Scattered bracken	Grassland - Bracken	Low
Other tall herb or fern (Good quality)	Sparsely vegetated land - Inland rock outcrop and scree habitats	High
Other tall herb or fern	Grassland - Bracken	Low
Tall ruderal	Sparsely vegetated land - Ruderal/ephemeral	Low
Tall ruderal	Sparsely vegetated land - Tall forbs	Low
Non-ruderal	Sparsely vegetated land - Ruderal/ephemeral	Low
Bog	Wetland - Lowland raised bog	V.High
Sphagnum bog	Wetland - Lowland raised bog	V.High
Blanket bog	Wetland - Blanket bog	V.High
Raised bog	Wetland - Lowland raised bog	V.High
Wet modified bog	Wetland - Transition mires and quaking bogs (H7140)	V.High
Dry modified bog	Wetland - Blanket bog	V.High
Dry modified bog	Wetland - Lowland raised bog	V.High
Flush and spring	Wetland - Fens (upland and lowland)	V.High
Acid/neutral flush	Wetland - Fens (upland and lowland)	V.High
Basic flush	Wetland - Fens (upland and lowland)	V.High
Bryophyte-dominated spring	Wetland - Fens (upland and lowland)	V.High
Fen	Wetland - Fens (upland and lowland)	V.High
Valley mire	Wetland – Oceanic valley mire[1] (D2.1)	V.High
Basin mire	Wetland – Oceanic valley mire[1] (D2.1)	V.High
Floodplain mire	Wetland – Oceanic valley mire[1] (D2.1)	V.High
Bare peat	Wetland - Depressions on peat substrates (H7150)	V.High
Swamp	Wetland - Fens (upland and lowland)	V.High
Marginal and inundation	Wetland - Fens (upland and lowland)	V.High
Marginal and inundation	Wetland - Reedbeds	High
Marginal vegetation	Use the feature that it is within, i.e. River, Lake type etc.	
Inundation vegetation	Wetland - Reedbeds	High
Natural rock exposures and caves (Good quality)	Sparsely vegetated land - Inland rock outcrop and scree habitats	High
Natural rock exposures and caves	Sparsely vegetated land - Other inland rock and scree	Medium
Inland cliff (High quality)	Sparsely vegetated land - Inland rock outcrop and scree habitats	High
Inland cliff	Sparsely vegetated land - Other inland rock and scree	Medium
Acidic inland cliff	Sparsely vegetated land - Inland rock outcrop and scree habitats	High
Basic inland cliff	Sparsely vegetated land - Inland rock outcrop and scree habitats	High
Scree	Sparsely vegetated land - Inland rock outcrop and scree habitats	High
Acidic scree	Sparsely vegetated land - Inland rock outcrop and scree habitats	High
Basic scree	Sparsely vegetated land - Inland rock outcrop and scree habitats	High
Limestone pavement	Sparsely vegetated land - Limestone pavement	V.High
Other natural rock exposure	Sparsely vegetated land - Other inland rock and scree	Medium
Other acidic natural rock exposure	Sparsely vegetated land - Other inland rock and scree	Medium
Other basic rock exposure	Sparsely vegetated land - Other inland rock and scree	Medium
Artificial rock exposures	Sparsely vegetated land - Other inland rock and scree	Medium
Artificial rock exposures	Sparsely vegetated land - Other inland rock and scree	Medium
Artificial rock exposures	Sparsely vegetated land - Other inland rock and scree	Medium
Artificial rock exposures	Sparsely vegetated land - Other inland rock and scree	Medium
Artificial rock exposures	Sparsely vegetated land - Other inland rock and scree	Medium
Artificial rock exposures	Sparsely vegetated land - Other inland rock and scree	Medium
Quarry	Urban - Active sand pit quarry or open cast mine	Low
Spoil heap	Urban - Active sand pit quarry or open cast mine	Low
Mine	Urban - Active sand pit quarry or open cast mine	Low
Refuse tip	Urban - Artificial unvegetated, unsealed surface	V.Low
Cultivated/disturbed ground	Cropland - Cereal crops	Low
Arable	Select most appropriate habitat within the 'Cropland' broad habitat type	Low
Amenity grassland	Grassland - Modified grassland	Low
Ephemeral / short perennial	Sparsely vegetated land - Ruderal/ephemeral	Low
Introduced shrub	Urban - Introduced shrub	Low
Fence	Urban - Built linear features	V.Low
Wall	Urban - Built linear features	V.Low
Built-up areas	Urban - Developed land; sealed surface	V.Low
Caravans	Urban - Developed land; sealed surface	V.Low
Sea wall (artificial materials)	Urban - Developed land; sealed surface	V.Low
Buildings	Urban - Developed land; sealed surface	V.Low
Bare ground	Urban - Vacant or derelict land	Low
Bare ground	Urban - Bare ground	Low

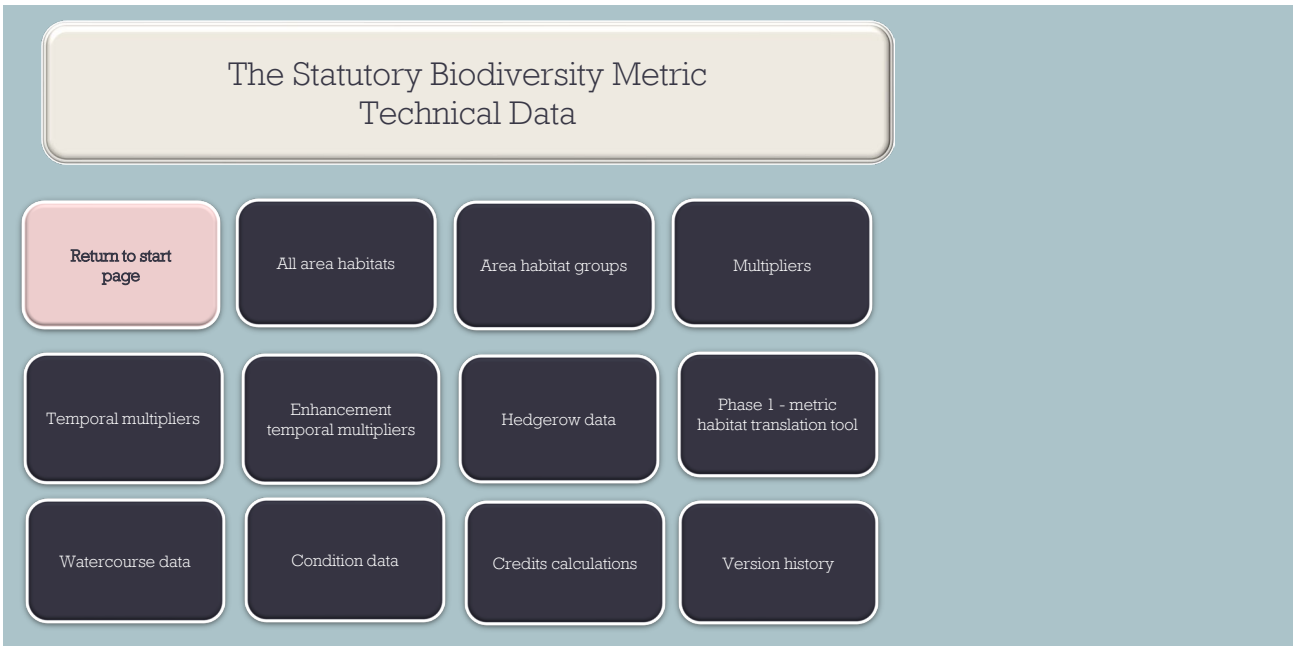
The Statutory Biodiversity Metric
Technical Data
Return to start page
All area habitats
Area habitat groups
Multipliers
Temporal multipliers
Enhancement temporal multipliers
Hedgerow data
Phase 1 - metric habitat translation tool
Watercourse data
Condition data
Credits calculations
Version history

Local Authority List	Application type	Habitat list
Adur and Worthing Borough Council	Householder planning consent	Cropland - Arable field margins cultivated annually
Adur District Council	Full planning consent;	Cropland - Arable field margins game bird mix
Allerdale Borough Council	Hybrid planning consent	Cropland - Arable field margins pollen and nectar
Amber Valley Borough Council	Outline planning consent	Cropland - Arable field margins tussocky
Arun District Council	Reserved Matters	Cropland - Cereal crops
Ashfield District Council	Listed building consent	Cropland - Winter stubble
Ashford Borough Council	Advertisement consent	Cropland - Horticulture
Aylesbury Vale District Council	Lawful Development Certificate (LDC)	Cropland - Intensive orchards
Babergh District Council	Prior notification	Cropland - Non-cereal crops
Barnsley Metropolitan Borough Council	Removal/variation of conditions	Cropland - Temporary grass and clover leys
Barrow-in-Furness Borough Council	Approval of conditions	Grassland - Traditional orchards
Basildon Borough Council	Consent under Tree Preservation Orders	Grassland - Bracken
Basingstoke and Deane Borough Council	Notification of proposed works to trees in conservation areas	Grassland - Floodplain wetland mosaic and CFGM
Bassetlaw District Council	Application for non-material amendments	Grassland - Lowland calcareous grassland
Bath and North East Somerset Council	Nationally Significant Infrastructure Habitats (NSIP'S)	Grassland - Lowland dry acid grassland
Bedford Borough Council		Grassland - Lowland meadows
Birmingham City Council		Grassland - Modified grassland
Blaby District Council		Grassland - Other lowland acid grassland
Blackburn with Darwen Borough Council		Grassland - Other neutral grassland
Blackpool Borough Council		Grassland - Tall herb communities (H6430)
Blaenau Gwent County Borough Council		Grassland - Upland acid grassland
Bolsover District Council		Grassland - Upland calcareous grassland
Bolton Metropolitan Borough Council		Grassland - Upland hay meadows
Borough of Broxbourne		Heathland and shrub - Blackthorn scrub
Borough of Poole		Heathland and shrub - Bramble scrub
Boston Borough Council		Heathland and shrub - Gorse scrub
Bournemouth Borough Council		Heathland and shrub - Hawthorn scrub
Bracknell Forest Council		Heathland and shrub - Hazel scrub
Bradford Metropolitan District Council		Heathland and shrub - Lowland heathland
Braintree District Council		Heathland and shrub - Mixed scrub
Breckland District Council		Heathland and shrub - Mountain heaths and willow scrub
Brentwood Borough Council		Heathland and shrub - Rhododendron scrub
Bridgend County Borough Council		Heathland and shrub - Dunes with sea buckthorn (H2160)
Brighton and Hove City Council		Heathland and shrub - Other sea buckthorn scrub
Bristol City Council		Heathland and shrub - Upland heathland
Broadland District Council		Lakes - Aquifer fed naturally fluctuating water bodies
Bromsgrove District Council		Lakes - High alkalinity lakes
Broxtowe Borough Council		Lakes - Low alkalinity lakes
Buckinghamshire County Council		Lakes - Marl lakes
Burnley Borough Council		Lakes - Moderate alkalinity lakes
Bury Metropolitan Borough Council		Lakes - Peat lakes
Caerphilly County Borough Council		Lakes - Ponds (priority habitat)
Calderdale Metropolitan Borough Council		Lakes - Ponds (non-priority habitat)
Cambridge City Council		Lakes - Reservoirs
Cambridgeshire County Council		Lakes - Temporary lakes ponds and pools (H3170)
Cannock Chase District Council		Sparsely vegetated land - Calaminarian grasslands
Canterbury City Council		Sparsely vegetated land - Coastal sand dunes
Cardiff Council		Sparsely vegetated land - Coastal vegetated shingle
Carlisle City Council		Sparsely vegetated land - Ruderal/Ephemeral
Carmarthenshire County Council		Sparsely vegetated land - Inland rock outcrop and scree habitats
Castle Point Borough Council		Sparsely vegetated land - Limestone pavement
Central Bedfordshire Council		Sparsely vegetated land - Maritime cliff and slopes
Ceredigion County Council		Sparsely vegetated land - Other inland rock and scree
Charnwood Borough Council		Urban - Allotments
Chelmsford City Council		Lakes - Ornamental lake or pond
Cheltenham Borough Council		Urban - Artificial unvegetated, unsealed surface
Cherwell District Council		Urban - Bioswale
Cheshire East Council (Unitary)		Urban - Intensive green roof
Cheshire West and Chester Council		Urban - Built linear features
Chesterfield Borough Council		Urban - Cemeteries and churchyards
Chichester District Council		Urban - Developed land; sealed surface
Chiltern District Council		Urban - Other green roof
Chorley Council		Urban - Facade-bound green wall
Christchurch Borough Council		Urban - Ground based green wall
City of Lincoln Council		Urban - Ground level planters
City of London		Urban - Biodiverse green roof
City of York Council		Urban - Introduced shrub
Colchester Borough Council		Urban - Open mosaic habitats on previously developed land
Conwy County Borough Council		Urban - Rain garden
Copeland Borough Council		Urban - Actively worked sand pit quarry or open cast mine
Corby Borough Council		Individual trees - Urban tree
Cornwall Council (Unitary)		Urban - Sustainable drainage system
Cotswold District Council		Urban - Unvegetated garden
Coventry City Council		Urban - Vacant or derelict land
Craven District Council		Urban - Vegetated garden
Crawley Borough Council		Wetland - Blanket bog
Cumbria County Council		Wetland - Depressions on peat substrates (H7150)
Dacorum Council		Wetland - Fens (upland and lowland)
Darlington Borough Council		Wetland - Lowland raised bog
Dartford Borough Council		Wetland - Oceanic valley mire[1] (D2.1)
Daventry District Council		Wetland - Purple moor grass and rush pastures
Denbighshire County Council		Wetland - Reedbeds
Derby City Council		Wetland - Transition mires and quaking bogs (H7140)
Derbyshire County Council		Woodland and forest - Felled
Derbyshire Dales District Council		Woodland and forest - Lowland beech and yew woodland
Devon County Council		Woodland and forest - Lowland mixed deciduous woodland
Doncaster Metropolitan Borough Council		Woodland and forest - Native pine woodlands
Dorset County Council		Woodland and forest - Other coniferous woodland
Dover District Council		Woodland and forest - Other Scot's pine woodland
Dudley Metropolitan Borough Council		Woodland and forest - Other woodland; broadleaved
Durham County Council		Woodland and forest - Other woodland; mixed
East Cambridgeshire District Council		Woodland and forest - Upland birchwoods
East Devon District Council		Woodland and forest - Upland mixed ashwoods
East Dorset District Council		Woodland and forest - Upland oakwood

East Hampshire District Council	Woodland and forest - Wet woodland
East Hertfordshire District Council	Woodland and forest - Wood-pasture and parkland
East Lindsey District Council	Coastal lagoons - Coastal lagoons
East Northamptonshire Council	Rocky shore - High energy littoral rock
East Riding of Yorkshire Council	Rocky shore - High energy littoral rock - on peat, clay or chalk
East Staffordshire Borough Council	Rocky shore - Moderate energy littoral rock
East Sussex County Council	Rocky shore - Moderate energy littoral rock - on peat, clay or chalk
Eastbourne Borough Council	Rocky shore - Low energy littoral rock
Eastleigh Borough Council	Rocky shore - Low energy littoral rock - on peat, clay or chalk
Eden District Council	Rocky shore - Features of littoral rock
Elmbridge Borough Council	Rocky shore - Features of littoral rock - on peat, clay or chalk
Epping Forest District Council	Intertidal sediment - Littoral coarse sediment
Epsom and Ewell Borough Council	Intertidal sediment - Littoral mud
Erewash Borough Council	Intertidal sediment - Littoral mixed sediments
Essex County Council	Coastal saltmarsh - Saltmarshes and saline reedbeds
Exeter City Council	Intertidal sediment - Littoral seagrass
Fareham Borough Council	Intertidal sediment - Littoral seagrass on peat, clay or chalk
Fenland District Council	Intertidal sediment - Littoral biogenic reefs - Sabellaria
Flintshire County Council	Intertidal sediment - Features of littoral sediment
Forest Heath District Council	Intertidal sediment - Artificial littoral coarse sediment
Forest of Dean District Council	Intertidal sediment - Artificial littoral muddy sand
Fylde Borough Council	Intertidal sediment - Artificial littoral mixed sediments
Gateshead Metropolitan Borough Council	Intertidal sediment - Artificial littoral seagrass
Gedling Borough Council	Intertidal sediment - Artificial littoral biogenic reefs
Gloucester City Council	Individual trees - Rural tree
Gloucestershire County Council	0
Gosport Borough Council	0
Gravesham Borough Council	0
Great Yarmouth Borough Council	0
Guildford Borough Council	0
Gwynedd County Council	0
Halton Borough Council	0
Hambleton District Council	0
Hampshire County Council	0
Harborough District Council	0
Harlow Council	0
Harrogate Borough Council	0
Hart District Council	0
Hartlepool Borough Council	0
Hastings Borough Council	0
Havant Borough Council	0
Herefordshire Council	0
Hertfordshire County Council	0
Hertsmere Borough Council	0
High Peak Borough Council	0
Hinckley and Bosworth Borough Council	
Horsham District Council	
Huntingdonshire District Council	
Hyndburn Borough Council	
Ipswich Borough Council	
Isle of Anglesey County Council	
Isle of Wight Council	
Isles of Scilly	
Kent County Council	
Kettering Borough Council	
King's Lynn and West Norfolk Borough Council	
Kingston-upon-Hull City Council	
Kirklees Council	
Knowsley Metropolitan Borough Council	
Lancashire County Council	
Lancaster City Council	
Leeds City Council	
Leicester City Council	
Leicestershire County Council	
Lewes District Council	
Lichfield District Council	
Lincolnshire County Council	
Liverpool City Council	
London Borough of Barking and Dagenham	
London Borough of Barnet	
London Borough of Bexley	
London Borough of Brent	
London Borough of Bromley	
London Borough of Camden	
London Borough of Croydon	
London Borough of Ealing	
London Borough of Enfield	
London Borough of Hackney	
London Borough of Hammersmith & Fulham	
London Borough of Haringey	
London Borough of Harrow	
London Borough of Havering	
London Borough of Hillingdon	
London Borough of Hounslow	
London Borough of Islington	
London Borough of Lambeth	
London Borough of Lewisham	
London Borough of Merton	
London Borough of Newham	
London Borough of Redbridge	
London Borough of Richmond upon Thames	
London Borough of Southwark	
London Borough of Sutton	
London Borough of Tower Hamlets	
London Borough of Waltham Forest	

London Borough of Wandsworth
Luton Borough Council
Maidstone Borough Council
Maldon District Council
Malvern Hills District Council
Manchester City Council
Mansfield District Council
Medway Council
Melton Borough Council
Mendip District Council
Merthyr Tydfil County Borough Council
Mid Devon District Council
Mid Suffolk District Council
Mid Sussex District Council
Middlesbrough Borough Council
Milton Keynes
Mole Valley District Council
Monmouthshire County Council
Neath Port Talbot County Borough Council
New Forest District Council
Newark and Sherwood District Council
Newcastle-Under-Lyme District Council
Newport City Council
Newcastle-upon-Tyne City Council
Norfolk County Council
North Devon Council
North Dorset District Council
North East Derbyshire District Council
North East Lincolnshire Council
North Hertfordshire District Council
North Kesteven District Council
North Lincolnshire Council
North Norfolk District Council
North Somerset Council
North Tyneside Metropolitan Borough Council
North Warwickshire Borough Council
North West Leicestershire District Council
North Yorkshire County Council
Northampton Borough Council
Northamptonshire County Council
Northumberland Council
Norwich City Council
Nottingham City Council
Nottinghamshire County Council
Nuneaton and Bedworth Borough Council
Oadby and Wigston District Council
Oldham Metropolitan Borough Council
Oxford City Council
Oxfordshire County Council
Pembrokeshire County Council
Pendle Borough Council
Perth and Kinross Council
Peterborough City Council
Plymouth City Council
Portsmouth City Council
Powys County Council
Preston City Council
Purbeck District Council
Reading Borough Council
Redcar and Cleveland Council
Redditch Borough Council
Reigate & Banstead Borough Council
Rhondda Cynon Taf County Borough Council
Ribble Valley Borough Council
Richmondshire District Council
Rochdale Metropolitan Borough Council
Rochford District Council
Rossendale Borough Council
Rother District Council
Rotherham Metropolitan Borough Council
Royal Borough of Greenwich
Royal Borough of Kensington and Chelsea
Royal Borough of Kingston upon Thames
Royal Borough of Windsor and Maidenhead
Rugby Borough Council
Runnymede Borough Council
Rushcliffe Borough Council
Rushmoor Borough Council
Rutland County Council
Ryedale District Council
Salford City Council
Sandwell Metropolitan Borough Council
Scarborough Borough Council
Sedgemoor District Council
Sefton Metropolitan Borough Council
Selby District Council
Sevenoaks District Council
Sheffield City Council
Shepway District Council
Shropshire Council - Unitary
Slough Borough Council
Solihull Metropolitan Borough Council
Somerset County Council
South Buckinghamshire District Council
South Cambridgeshire District Council

South Derbyshire District Council
South Gloucestershire Council
South Hams District Council
South Holland District Council
South Kesteven District Council
South Lakeland District Council
South Norfolk District Council
South Northamptonshire Council
South Oxfordshire District Council
South Ribble Borough Council
South Somerset District Council
South Staffordshire Council
South Tyneside Council
Southampton City Council
Southend-on-Sea Borough Council
Spelthorne Borough Council
St Albans City and District Council
St Edmundsbury Borough Council
St Helens Metropolitan Borough Council
Stafford Borough Council
Staffordshire County Council
Staffordshire Moorlands District Council
Stevenage Borough Council
Stockport Metropolitan Borough Council
Stockton-on-Tees Borough Council
Stoke-on-Trent City Council
Strabane District Council
Stratford-on-Avon District Council
Stroud District Council
Suffolk Coastal District Council
Suffolk County Council
Sunderland City Council
Surrey County Council
Surrey Heath Borough Council
Swale Borough Council
Swansea City and Borough Council
Swindon Borough Council
Tameside Metropolitan Borough Council
Tamworth Borough Council
Tandridge District Council
Taunton Deane Borough Council
Teignbridge District Council
Telford & Wrekin Council
Tendring District Council
Test Valley Borough Council
Tewkesbury Borough Council
Thanet District Council
Three Rivers District Council
Thurrock Council
Tonbridge and Malling Borough Council
Torbay Council
Torfaen County Borough Council
Torridge District Council
Trafford Metropolitan Borough Council
Tunbridge Wells Borough Council
Uttlesford District Council
Vale of Glamorgan Council
Vale of White Horse District Council
Wakefield Metropolitan District Council
Walsall Metropolitan Borough Council
Warrington Borough Council
Warwick District Council
Warwickshire County Council
Watford Borough Council
Waveney District Council
Waverley Borough Council
Wealden District Council
Wellingborough Borough Council
Welwyn Hatfield Council
West Berkshire Council
West Devon Borough Council
West Dorset District Council
West Lancashire Borough Council
West Lindsey District Council
West Oxfordshire District Council
West Somerset District Council
West Sussex County Council
Westminster City Council
Weymouth and Portland Borough Council
Wigan Metropolitan Borough Council
Wiltshire Council
Winchester City Council
Wirral Council
Woking Borough Council
Wokingham Borough Council
Wolverhampton City Council
Worcester City Council
Worcestershire County Council
Wrexham County Borough Council
Wychavon District Council
Wycombe District Council
Wyre Council
Wyre Forest District Council