Do not scale this drawing or associated computer digital data, and use figured dimensions only.All dimensions are in millimetres and levels in metres unless noted otherwise.
All dimensions should be checked on site prior to work commencing.
Any discrepancies between drawings and site conditions to be commented should be reported to KSS.Revision clouds on drawing refer to changes against previous revision.

REVISIONS

REV	DATE	DESCRIPTION	DRWN	CHKD
P01	11.02.26	PLANNING SUBMISSION	RD	SE

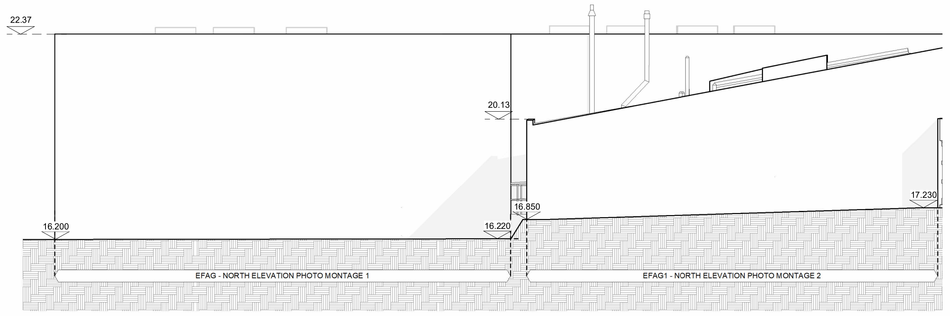
GENERAL NOTES AND LEGEND

1. DRAWING TO BE READ IN CONJUNCTION WITH LATEST REVISIONS OF THE FOLLOWING DRAWINGS AND DOCUMENTS:

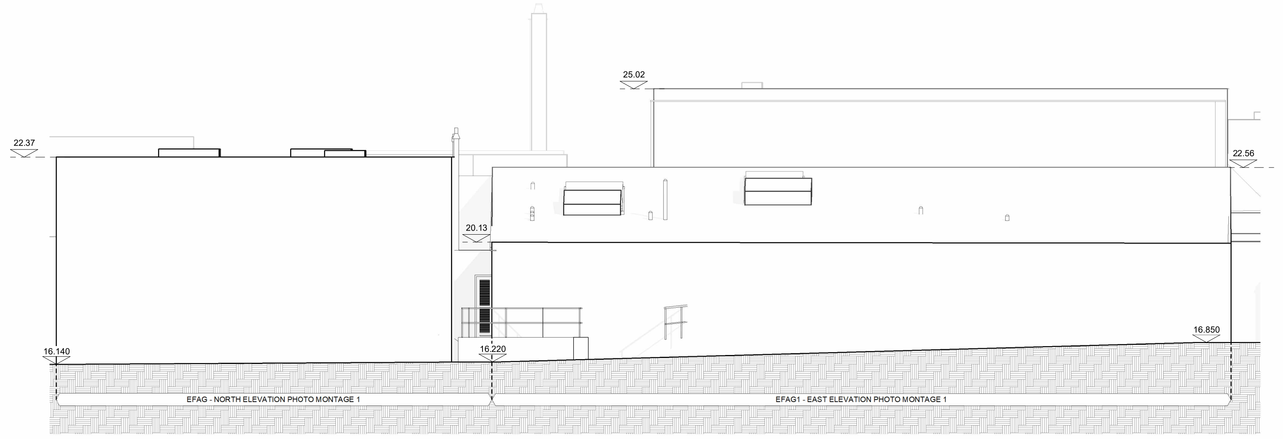
000 SERIES - PLANNING EXISTING SITE PLANS
003 SERIES - PLANNING EXISTING ELEVATIONS
020 SERIES - PLANNING DEMOLITION LOCATION & SITE PLANS
021 SERIES - PLANNING DEMOLITION PLANS
022 SERIES - PLANNING DEMOLITION SECTIONS
030 SERIES - PLANNING PROPOSED LOCATION & SITE PLANS
031 SERIES - PLANNING PROPOSED PLANS
032 SERIES - PLANNING PROPOSED SECTIONS
033 SERIES - PLANNING PROPOSED ELEVATIONS
041 SERIES - PLANNING EXTERNAL VISUALS

SRP1121 - DESIGN AND ACCESS STATEMENT - KSS-XX-XX-T-A-0010

2. REFER TO DRAWING ZZ-ZZ-D-A-0002 FOR ELEVATION LOCATIONS.



1 ELEVATION
EFAG - NORTH 1 : 100



2 ELEVATION
EFAG1 - EAST 1 : 100



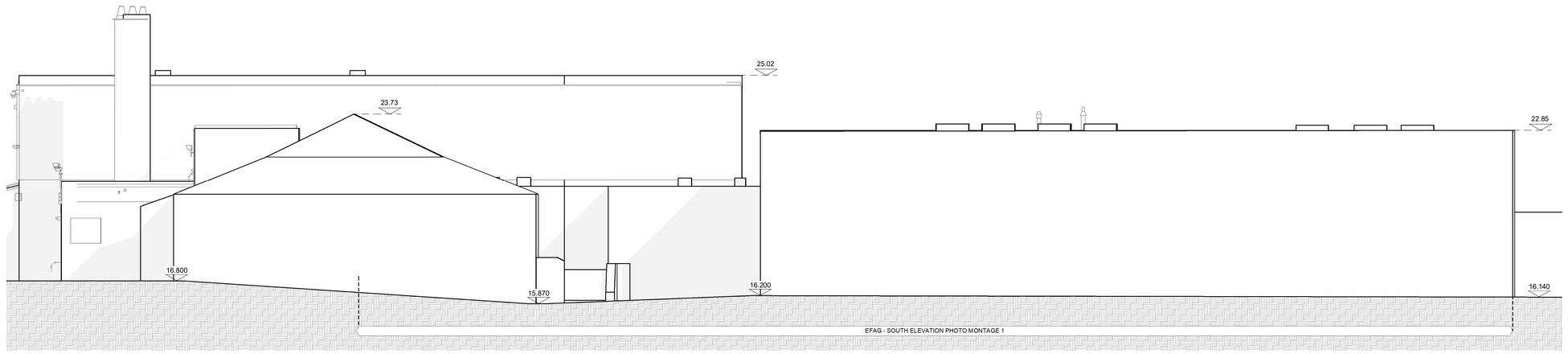
3 IMAGE
EFAG - NORTH ELEVATION PHOTO MONTAGE 1



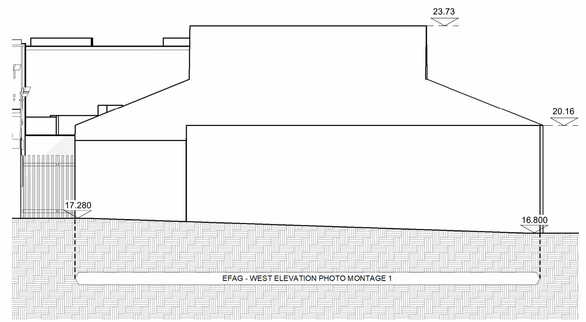
4 IMAGE
EFAG1 - NORTH ELEVATION PHOTO MONTAGE 2




5 IMAGE
EFAG1 - EAST ELEVATION PHOTO MONTAGE 1



6 ELEVATION
EFAG - SOUTH 1 : 100



7 ELEVATION
EFAG - WEST 1 : 100



8 IMAGE
EFAG - SOUTH ELEVATION PHOTO MONTAGE 1



9 IMAGE
EFAG - WEST ELEVATION PHOTO MONTAGE 1

WHERE BUILDINGS ARE BEING DEMOLISHED ZMAPPING DATA HAS BEEN USED TO GENERATE THE DRAWINGS AND PROVIDE THE LEVEL OF INFORMATION. THIS IS ACCURATE TO BETWEEN 25-50CM
NOT WITHSTANDING THIS, ALL REASONABLE ENDEAVOURS HAVE BEEN TAKEN TO COORDINATE AND ALIGN SUCH INFORMATION WITH THE KSS MODELLED DATA AND THE FULL TOPOGRAPHICAL SURVEY OF THE SITE WHICH HAS BEEN UNDERTAKEN.
THE ORIGINAL SURVEY SHALL BE RELIED UPON FOR THE PURPOSES OF VERIFICATION AND CROSS-REFERENCING. REFERENCE SHOULD BE MADE TO THE CONDITIONS SURVEY FOR MORE DETAILS ON THE EXISTING BUILDINGS (REF: SRP1121-HCE-XX-XX-T-Z-0302-BUILDING CONDITION SURVEY). PHOTOGRAPHIC REPRESENTATION OF THE EXISTING BUILDINGS HAVE BEEN PROVIDED FOR CONTEXT.

KEY PLAN

KSS
London 1 James Street London W1U 1DR
Kent 7 Blighs Walk Sevenoaks TN13 1DB
KSSGROUP.COM +44 (0)20 7907 2222

CLIENT
BAM CONSTRUCTION

PROJECT
STEYNING GRAMMAR SCHOOL

TITLE
EXISTING ELEVATIONS - EFAG & EFAG1

Suitability codes to ISO19650: Shared (non-contractual) **S1** Information containers that are suitable for coordination within a delivery team.**S2** Information containers that are suitable for information/ reference by other project members.**S3** Information containers that are suitable for review and comment by other members within a delivery team.**S4** Information containers that are suitable for review and authorization by a lead appointed party.**S5** Information containers suitable for review and acceptance by an appointing party**(A1, A+, A)** Information containers that are suitable for acceptance by an appointing party to demonstrate contractual (if they are in response to a lead appointed party exchange information requirements) or accept them (if they are in response to an appointing party exchange information requirement)

MODEL FILE REFERENCE
SRP1121-KSS-ZZ-ZZ-M-A-0001

SCALE	FORMAT	SUITABILITY	REVISION
1 : 100	@ A0	A3	P01

DRAWING REFERENCE
SRP1121-KSS-ZZ-ZZ-D-A-0041

SCALE
0m 1 2 5 10

© KSS GROUP LIMITED 2026