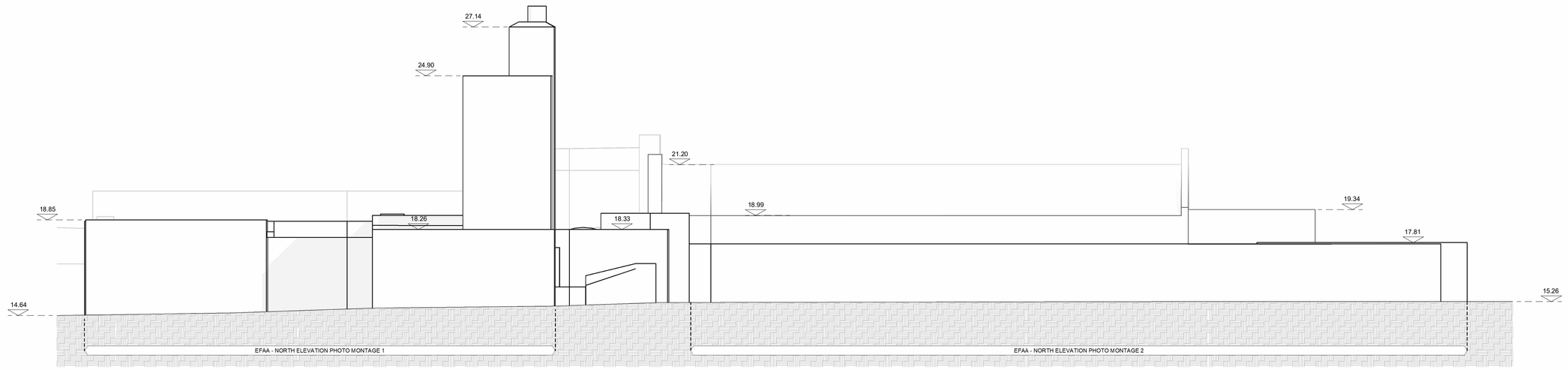


1 ELEVATION

EFAA - NORTH 1 : 100



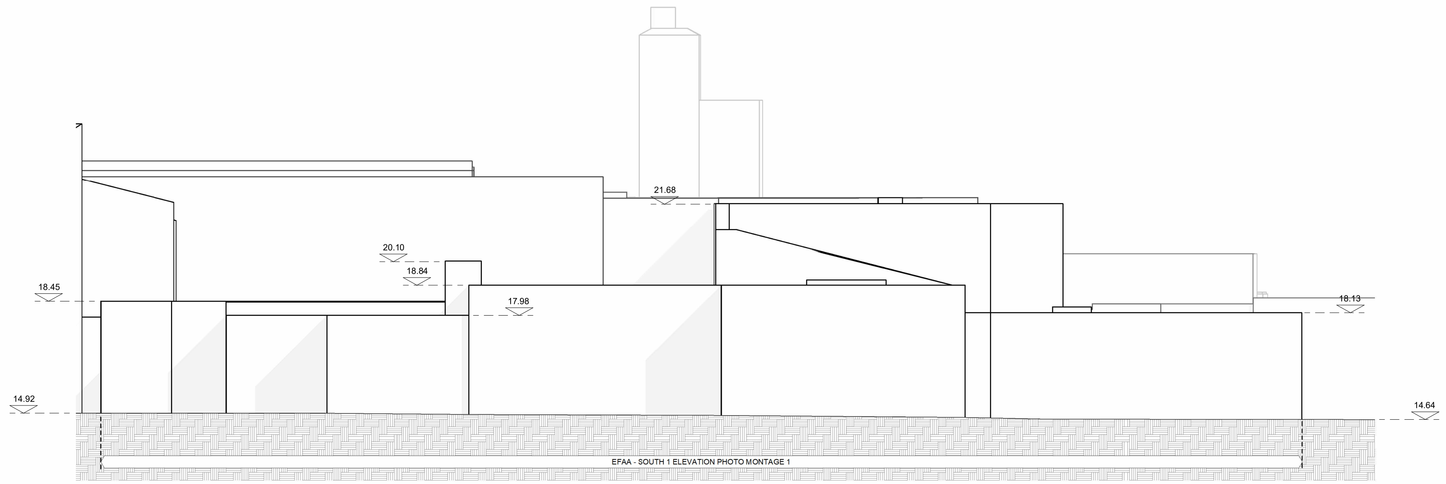
2 IMAGE

EFAA - NORTH ELEVATION PHOTO MONTAGE 1



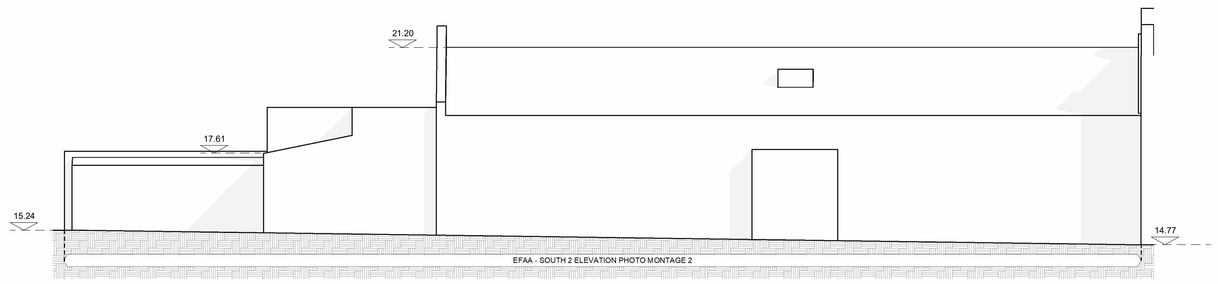
3 IMAGE

EFAA - NORTH ELEVATION PHOTO MONTAGE 2



4 ELEVATION

EFAA - SOUTH 1 1 : 100



5 ELEVATION

EFAA - SOUTH 2 1 : 100



6 IMAGE

EFAA - SOUTH 1 ELEVATION PHOTO MONTAGE 1



7 IMAGE

EFAA - SOUTH 2 ELEVATION PHOTO MONTAGE 2

Do not scale this drawing or associated computer digital data, and use figured dimensions only.All dimensions are in millimetres and levels in metres unless noted otherwise.
All dimensions should be checked on site prior to work commencing.
Any discrepancies between drawings and between drawings and site conditions should be reported to KSS.Revision clouds on drawing refer to changes against previous revision.

REVISIONS

REV	DATE	DESCRIPTION	DRWN	CHKD
P01	07.01.26	DRAWING CONTENT EXAMPLE	CW	SE
P02	11.02.26	PLANNING SUBMISSION	RD	SE

GENERAL NOTES AND LEGEND

1. DRAWING TO BE READ IN CONJUNCTION WITH LATEST REVISIONS OF THE FOLLOWING DRAWINGS AND DOCUMENTS:

000 SERIES - PLANNING EXISTING SITE PLANS
003 SERIES - PLANNING EXISTING ELEVATIONS
020 SERIES - PLANNING DEMOLITION LOCATION & SITE PLANS
021 SERIES - PLANNING DEMOLITION PLANS
022 SERIES - PLANNING DEMOLITION SECTIONS
030 SERIES - PLANNING PROPOSED LOCATION & SITE PLANS
031 SERIES - PLANNING PROPOSED PLANS
032 SERIES - PLANNING PROPOSED SECTIONS
033 SERIES - PLANNING PROPOSED ELEVATIONS
041 SERIES - PLANNING EXTERNAL VISUALS

SRP1121 - DESIGN AND ACCESS STATEMENT - KSS-XX-XX-T-A-0010

2. REFER TO DRAWING ZZ-ZZ-D-A-0002 FOR ELEVATION LOCATIONS.

WHERE BUILDINGS ARE BEING DEMOLISHED ZMAPPING DATA HAS BEEN USED TO GENERATE THE DRAWINGS AND PROVIDE THE LEVEL OF INFORMATION, THIS IS ACCURATE TO BETWEEN 25-50CM.
NOT WITHSTANDING THIS, ALL REASONABLE ENDEAVOURS HAVE BEEN TAKEN TO COORDINATE AND ALIGN SUCH INFORMATION WITH THE KSS MODELLED DATA AND THE FULL TOPOGRAPHICAL SURVEY OF THE SITE WHICH HAS BEEN UNDERTAKEN.
THE ORIGINAL SURVEY SHALL BE RELIED UPON FOR THE PURPOSES OF VERIFICATION AND CROSS-REFERENCING. REFERENCE SHOULD BE MADE TO THE CONDITIONS SURVEY FOR MORE DETAILS ON THE EXISTING BUILDINGS (REF. SRP1121-HOE-XX-XX-T-Z-0302-BUILDING CONDITION SURVEY). PHOTOGRAPHIC REPRESENTATION OF THE EXISTING BUILDINGS HAVE BEEN PROVIDED FOR CONTEXT.

KEY PLAN

KSS
London 1 James Street London W1U 1DR
Kent 7 Blighs Walk Sevenoaks TN13 1DB
KSSGROUP.COM +44 (0)20 7907 2222

CLIENT

BAM CONSTRUCTION

PROJECT

STEYNING GRAMMAR SCHOOL

TITLE

EXISTING ELEVATIONS - EFAA - NORTH & SOUTH

Suitability codes to ISO19650: Shared (non-contractual) **S1** Information containers that are suitable for sharing between appointed parties. **S2** Information containers that are suitable for coordination within other task teams within a delivery team.**S3** Information containers that are suitable for review and comment within a delivery team.**S4** Information containers that are suitable for review and authorization by a least appointed party.**S5** Information containers suitable for review and acceptance by an appointing party**A1, A2,** etc. Information containers where there are no comments from the party being invited to either authorize them or accept them, or where they have provided comments on the information requirements, or accept them (if they are in response to an appointing party exchange information requirements).

MODEL FILE REFERENCE

SRP1121-KSS-ZZ-ZZ-M-A-0001

SCALE	FORMAT	SUITABILITY	REVISION
1 : 100	@ A0	A3	P02

DRAWING REFERENCE

SRP1121-KSS-ZZ-ZZ-D-A-0031

SCALE
0m 1 2 5 10

bam

Department for Education

© KSS DESIGN GROUP LTD. KSS Arrow Standard v7