SITE LOCATION

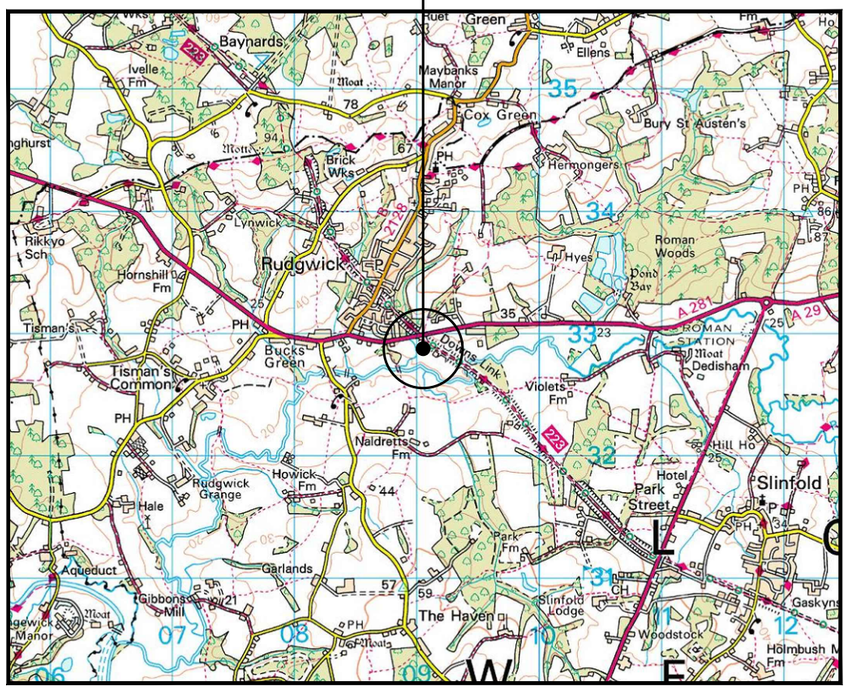

SITE LOCATION
(Scale 1:50000)

Ordnance Survey map extract based upon Landranger map series with the permission of the controller of His Majesty's Stationery Office Licence No. 100022432 Crown copyright.

0 500 1000 1500 2000 2500m
1:50000



SITE PHOTOGRAPH



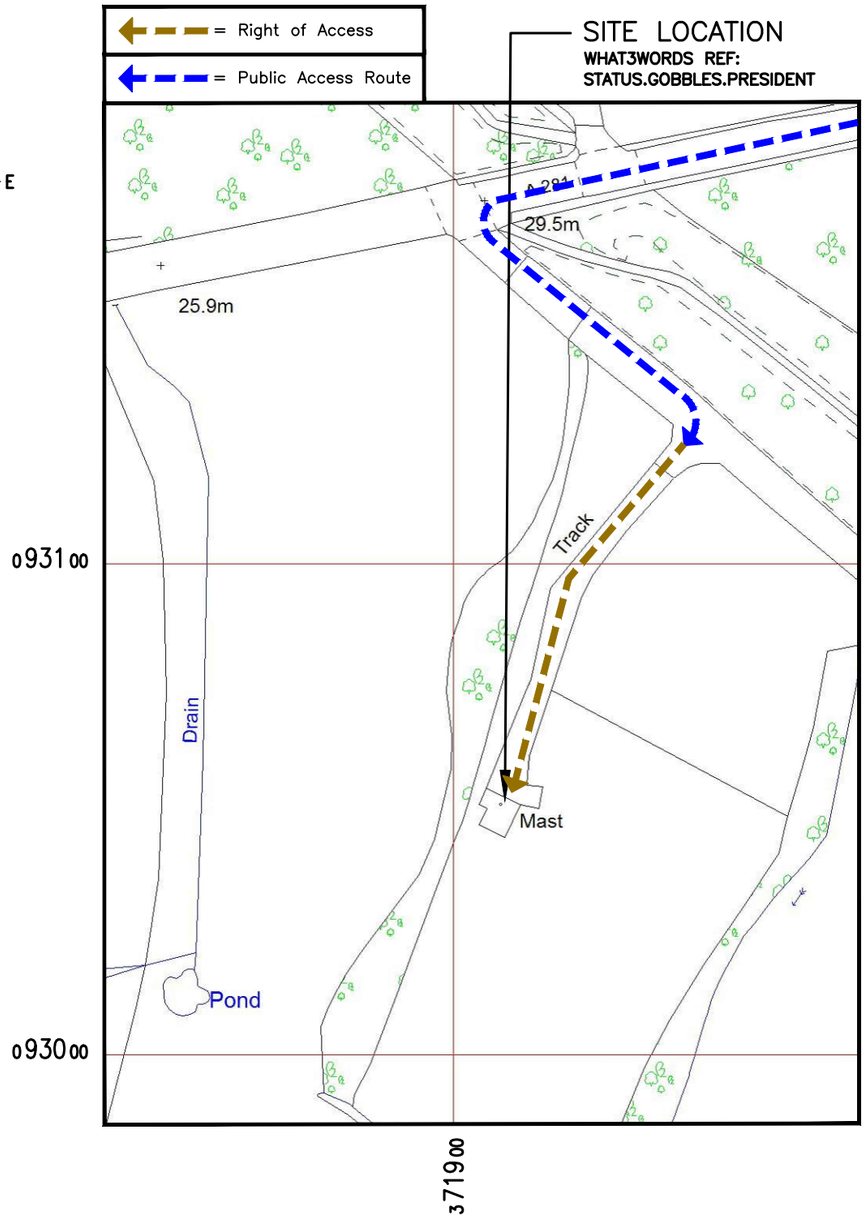

DETAILED SITE LOCATION
(Scale 1:1250)

Based upon Ordnance Survey map extract with the permission of the Controller of His Majesty's Stationery Office. Crown copyright. Licence No. 100022432

0 12.5 25 37.5 50 62.5m
1:1250

ALL DIMENSIONS ARE IN mm UNLESS NOTED OTHERWISE

N.G.R	E: 509007	N: 132850	

DIRECTIONS TO SITE:

EXIT M25 JUNCTION 9 (LEATHERHEAD) AND HEAD SOUTH ON A24 TOWARDS DORKING AND HORSHAM. AFTER SOUTH HOLMWOOD TAKE A29 SOUTH SIGNED TO BILLINGSHURST AND PULBOROUGH. AT ROUNDABOUT ON OUTSKIRTS OF HORSHAM WHERE A281 MEETS A29 TURN RIGHT AND TAKE A281 SIGNED TO GUILFORD. TRAVEL APPROXIMATELY 1.5 MILES AND LOOK FOR SITE ON LEFT HAND SIDE , AS START TO DROP DOWN HILL TOWARDS RUDGWICK. (IF YOU REACH RUDGWICK AND B2128 TURNING YOU'VE GONE TOO FAR) PARK AT FARM GATE ON LEFT HAND SIDE AND WALK TO SITE LOCATED NEXT TO THE TREES

NOTES:

REV	MODIFICATION	BY	CH	DATE
1A	ISSUED FOR CONSTRUCTION	DW	LW	04.11.24

circet UK
Unit 27F-G, Hartlebury Trading Estate, Crown Lane, Hartlebury, Worcestershire, DY10 4JD

cornerstone

Cell Name	Opt.
RIVERSIDE FARM	–

Cell ID No

CSID	✓	VF NR	–	N/A
12696928		30141_10		–
Project No.	–	N/A	–	N/A
VP1188		–		–

Site Address / Contact Details

RIVERSIDE FARM
GUILDFORD ROAD
RUDGWICK, NR. HORSHAM
WEST SUSSEX
RH12 3HG

Drawing Title:
SITE LOCATION MAPS

Purpose of issue:	Dwg Rev:
CONSTRUCTION	
Drawing Number: 100	1A

Surveyed By:		Original Sheet Size:		Pack Issue:
UK AIRCOMMS		A3		
Drawn: DW	Date: 04.11.24	Checked: LW	Date: 04.11.24	1A