GENERAL NOTES: DO NOT SCALE FROM THIS DRAWING. USE WRITTEN DIMENSIONS ONLY. DRAINAGE IS STRICTLY SHOWN INDICATIVE AND SHOULD BE CAREFULLY LOCATED ON SITE BY CONTRACTOR TO AVOID DAMAGE DURING CONSTRUCTION. BOUNDARY POSITIONS ARE ASSUMED ONLY ON THE BASIS OF AN ON SITE VISUAL INPSECTION, CLIENT TO ENSURE BOUNDARY POSITION IS CONFIRMED BEFORE COMMENCEMENT OF ANY CONSTRUCTION..

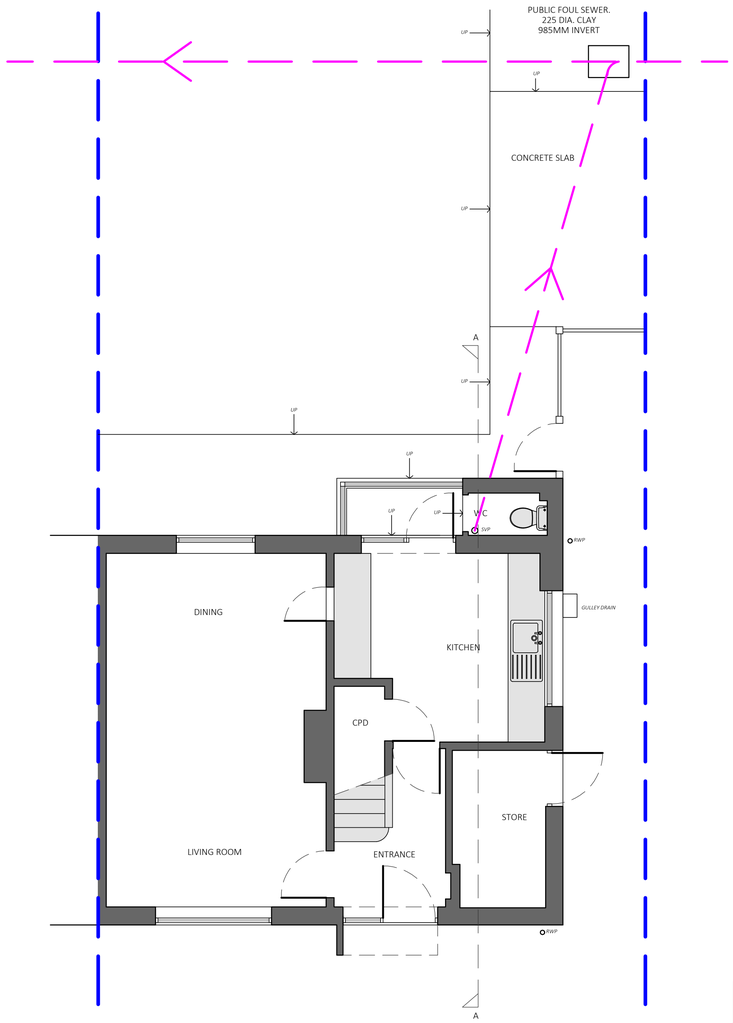

EXISTING GROUND FLOOR PLAN
1:50@A1

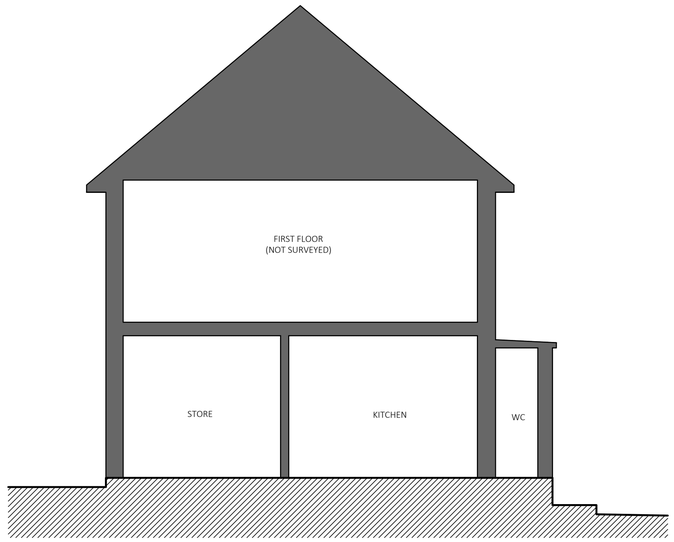

EXISTING SECTION A-A
1:50@A1

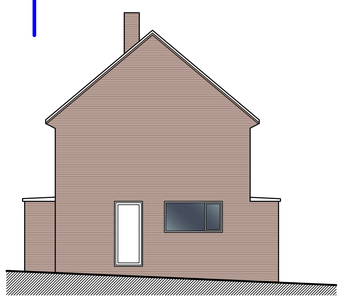

EXISTING SIDE ELEVATION 1:100@A1

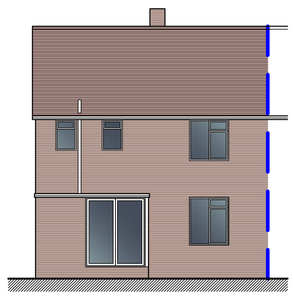

EXISTING REAR ELEVATION 1:100@A1

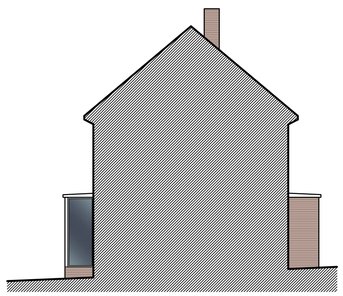

EXISTING SIDE ELEVATION 1:100@A1

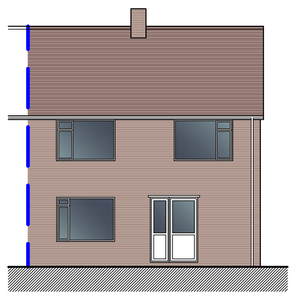

EXISTING FRONT ELEVATION 1:100@A1

CONTACT INFO

E: Scott@EllisdonArchitecturalAssociates.co.uk
W: WWW.EllisdonArchitecturalAssociates.co.uk
M: 07828 189525

SCALE BARS

1:100 0 1 2 3 4 5 6 7 8 9 10M

1:50 0 1 2 3 4 5 6 7 8 9 10M

REVISION	DESCRIPTION
0	FIRST ISSUE

STATUS:

PLANNING

CLIENT:	ROB SCOTT
JOB REF:	629
DRG. NO:	01
DRG. TITLE:	EXISTING PLANS
DATE:	JUNE 2022
SCALE:	1:50@A1

SITE ADDRESS:

66 LONGFIELD ROAD
HORSHAM
RH12 1LE