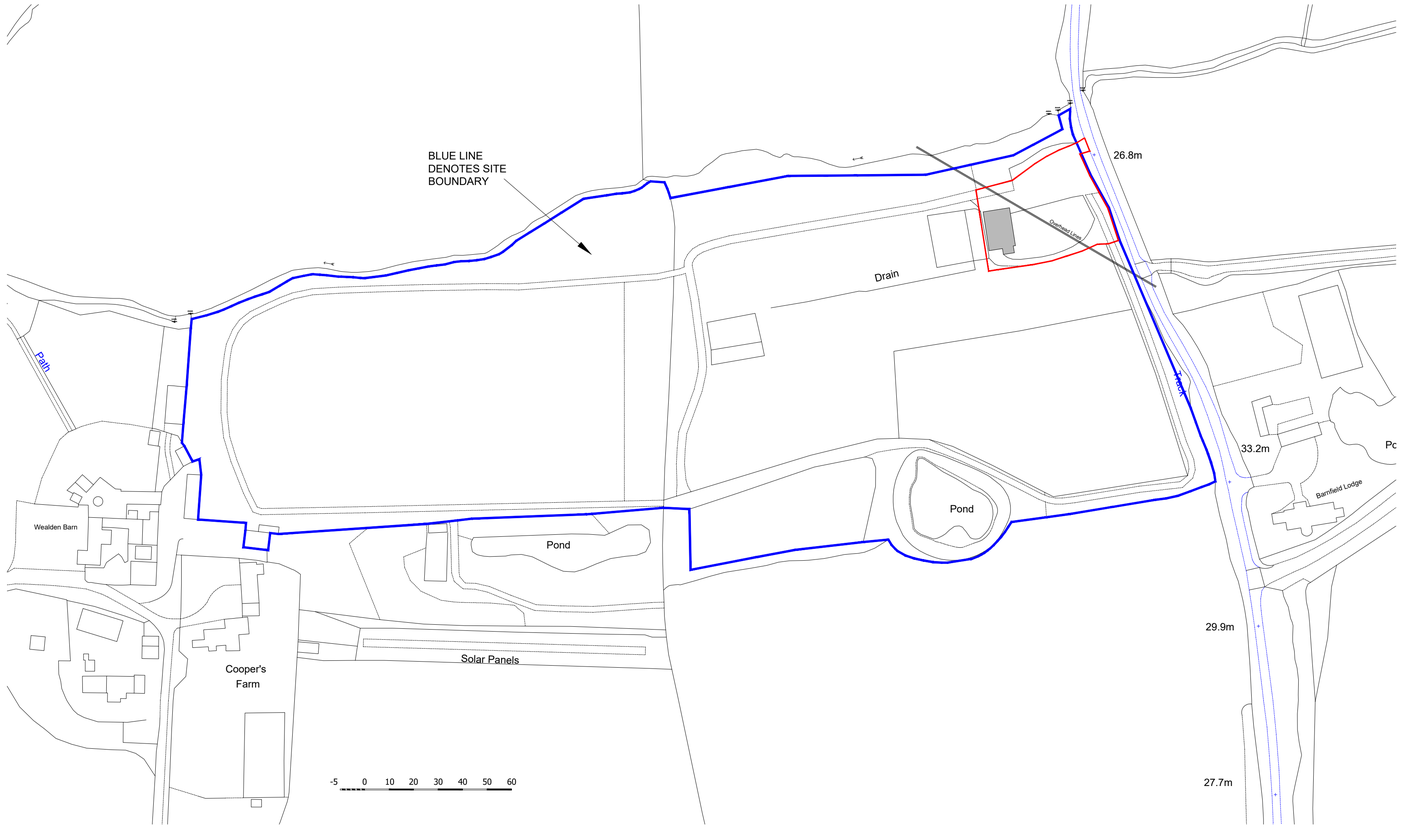

Site Location Plan 1:1250

-10 0 10 20 30 40 50 60

N

Ordnance Survey (c) Crown Copyright 2025. All rights reserved. Licence number 100022432

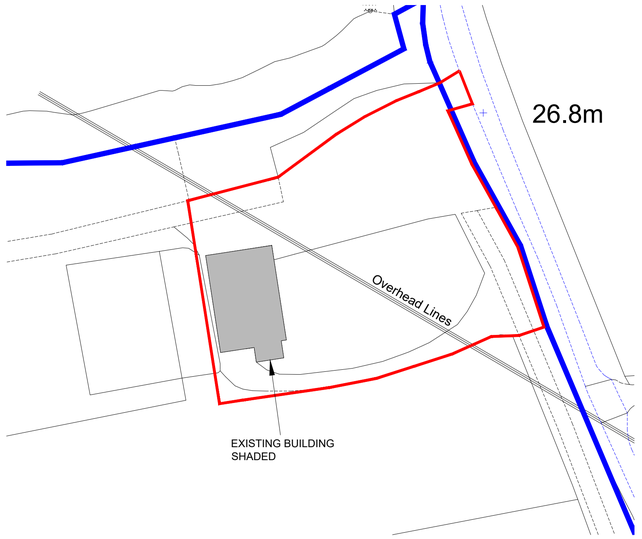

Ordnance Survey (c) Crown Copyright 2025. All rights reserved. Licence number 100022432

Block Plan 1:500

-5 0 10 20

N

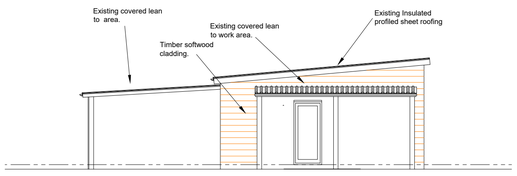

EXISTING SIDE ELEVATION (SOUTH)

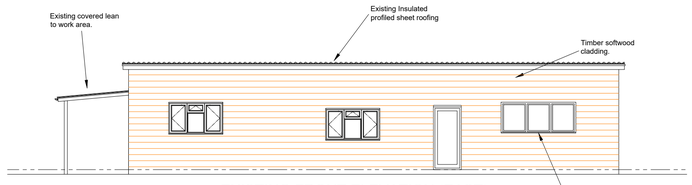

EXISTING FRONT ELEVATION (EAST)

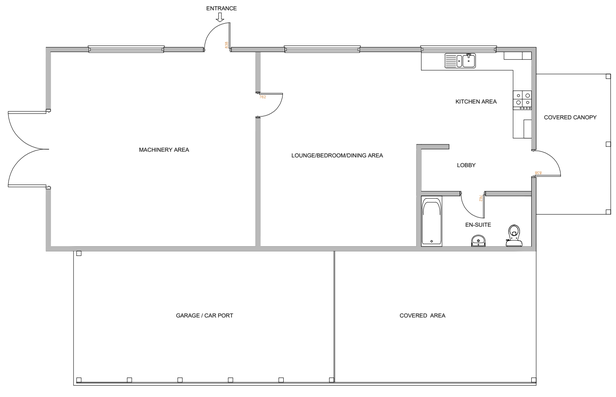

EXISTING FLOOR PLAN

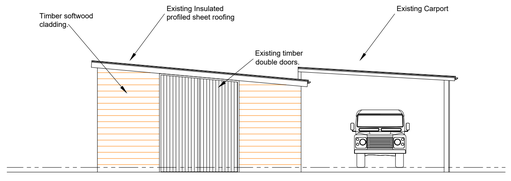

EXISTING SIDE ELEVATION (NORTH)

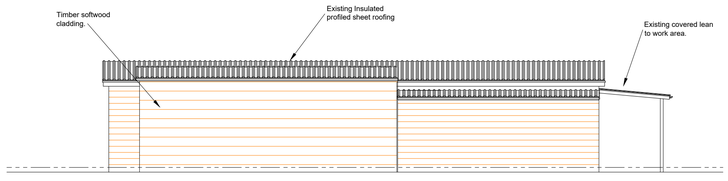

EXISTING REAR ELEVATION (WEST)

0m 1 2 3 4 5

Scale Bar 1:100

This drawing is to be read in conjunction with all other relevant drawings and specifications.
Do not scale from this drawing. Use figured dimensions only. All levels and dimensions to be checked on site. All dimensional discrepancies are to be brought to the immediate attention of DMA BUILDING DESIGNS.

Responsibility cannot be accepted for alteration and/or deviation from this design without prior knowledge of DMA BUILDING DESIGNS.

Copyright reserved. This drawing may only be used for the client and location specified in the title block. It may not be copied or disclosed to any other third party without prior written consent from DMA BUILDING DESIGNS.

Prior to any works commencing on site, DMA BUILDING DESIGNS is to be contacted regarding the current status, revision or regulatory approval of this drawing.

Notes

REV	DESCRIPTION	DATE
P2	UNIT MOVED EAST AND RED LINE AREA CHANGED	16.04.2026
P1	ISSUED FOR APPROVAL	26.01.2026

DMA BUILDING DESIGNS
UNIT 4B, RUDGWICK BRICKWORKS, LYNWICK ST
RUDGWICK, HORSHAM, WEST SUSSEX, RH12 3DH.
TEL No 01403 822220 Mobile 07730 523447
Email - admin@dmabuildingdesigns.co.uk

CLIENT
Mr T White

PROJECT
Woodside Lodge
Picts Lane
Cowfold

DRAWING
Proposed Replacement Dwelling
Site Location, block plan, and Existing building plans and elevations.

STATUS
PLANNING

SCALE @ A1	DATE	DRG No	REVISION
1:1250 @ A1	Nov 2025	NJA023 - PL01	P2