

Pound Lane Street Scene (Not to scale)



Rear Elevation (Not to scale)

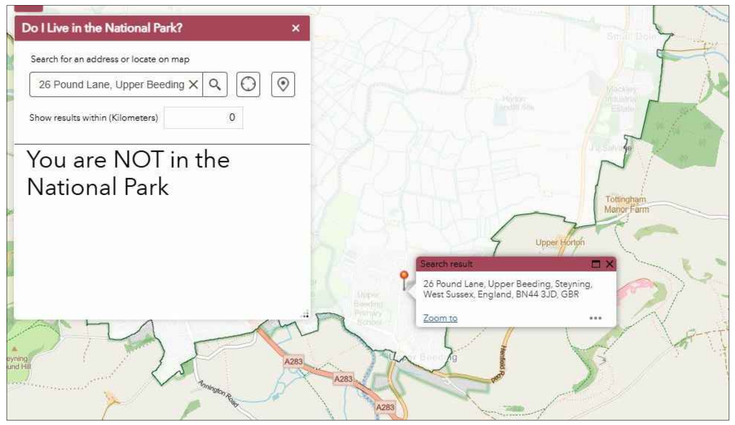

Location Relative to South Downs National Park



EA Flood Mapping Fluvial Flood Risk
Flood Zone 1

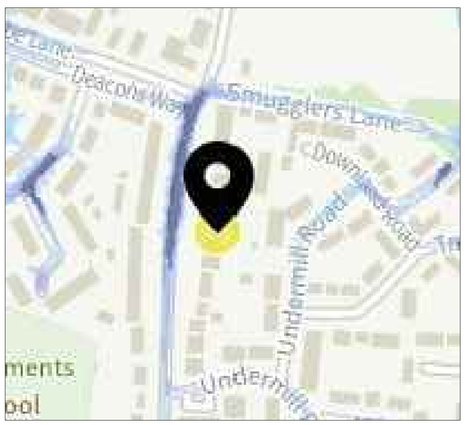

EA Flood Mapping Pluvial Flood Risk
Very Low

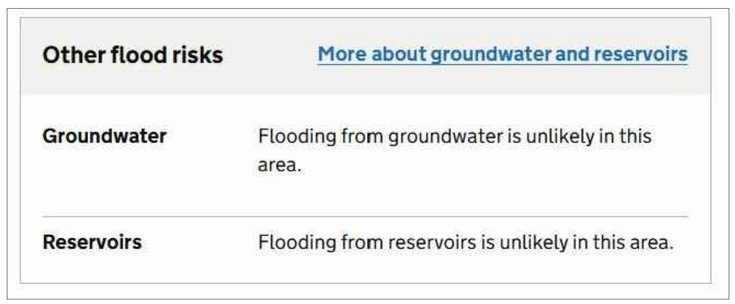

EA Flood Risk From Ground Water & Reservoirs

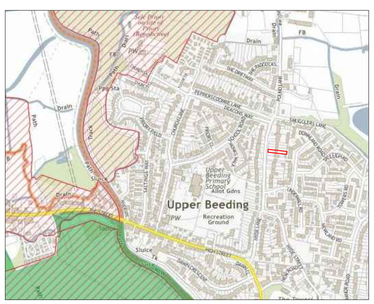

Outside West Sussex
Archaeological Notification Area Map

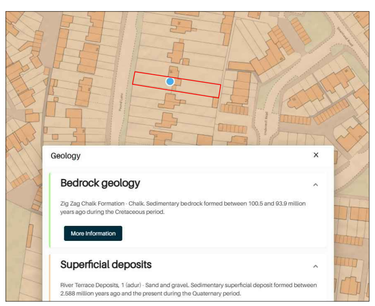

Desk Study of Underlying Geology



Outside Source Protection Zones

REV	DATE	DESCRIPTION
REVISIONS		

LOCATION
26 Pound Lane
Upper Beeding BN44 3JD

PROJECT
Side and
Rear Extensions

DRG TITLE
Site Context

ISSUED FOR:
Householder Application for Planning Consent

DRAWN	DATE	ORIGINAL PAPER SIZE
BJH	Feb 2025	A1

DRAWING No. 201
REVISION