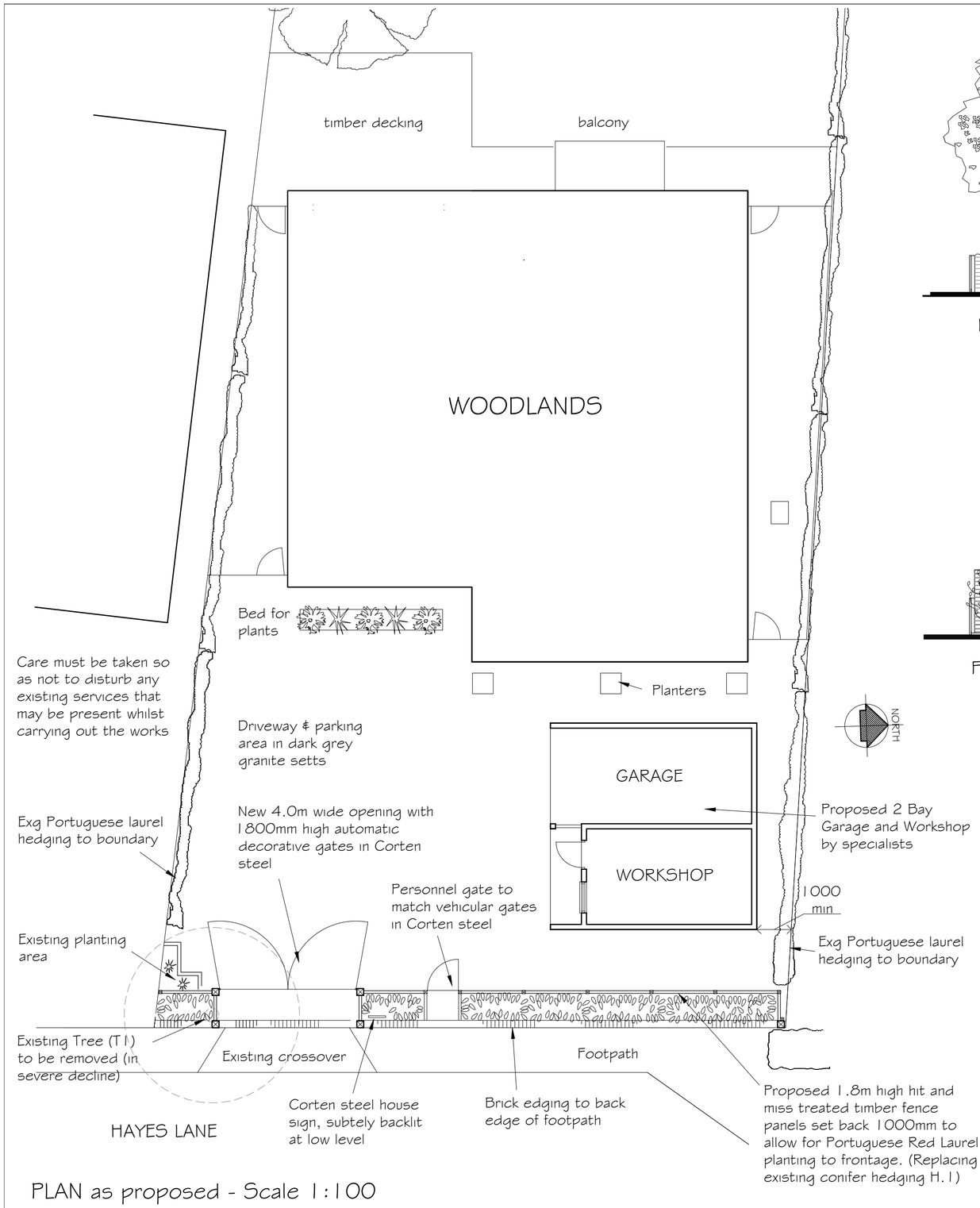

PLAN as proposed - Scale 1:100

Metres 0 2 4 6 8 10 12 14

VISUAL SCALE (Metric) 1-100



FRONT (East) ELEVATION as existing

All elevations, scale 1:100

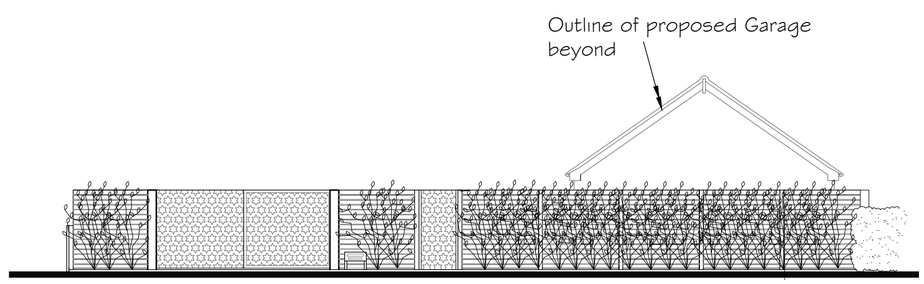

FRONT (East) ELEVATION as proposed

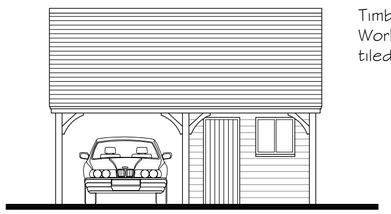

FRONT (South) ELEVATION as proposed

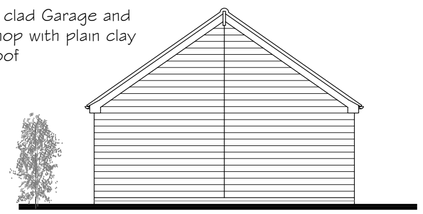

SIDE (West) ELEVATION as proposed



REAR (North) ELEVATION as proposed

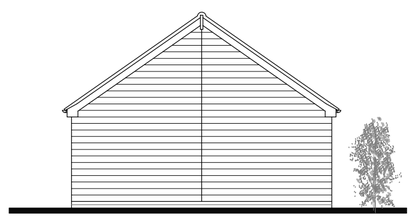

SIDE (East) ELEVATION as proposed

Notes

Do not scale for construction purposes.

Check all dimensions and levels on site before commencing work or prepaning any shop drawings and report any discrepancies to avoid abortive work.

All materials, components and workmanship are to comply with the requirements of the latest relevant British Standard Code of Practice and appropnate manufacturer's' recommendations.

All work is to be carned out to the satisfaction of the Local Authonty and to comply with the current Planning and Building Regulation legislation

DRAWING PREPARED FOR PLANNING PURPOSED ONLY

Rev A	Planning Application	Oct 26

Title:
PROPOSED PLANS AND ELEVATIONS, INCLUDING PROPOSED BOUNDARY TREATMENT

Name & Address:
Mr & Mrs S CAMERA
WOODLANDS
HAYES LANE
SLINFOLD
WEST SUSSEX
RH13 0SA

Date:	Scale:
Sept 26	1:100 @A2

Drawing Number: SC/26/03A