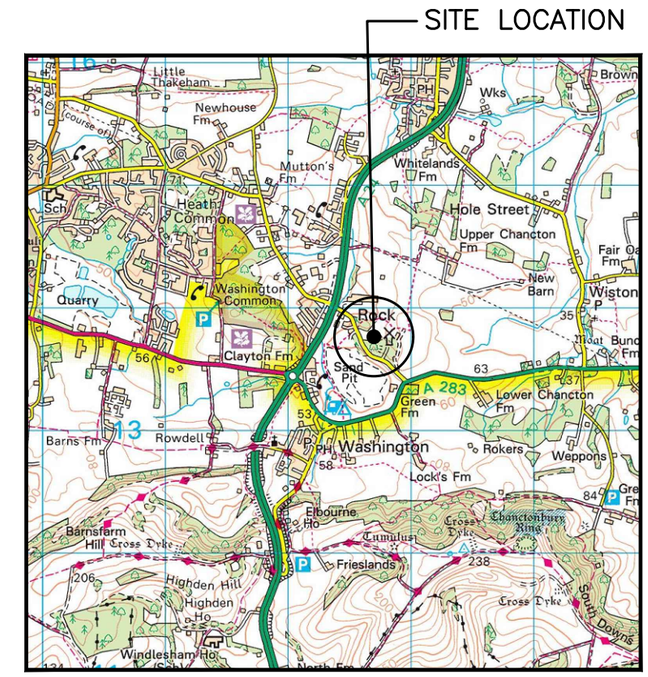

SITE LOCATION
(Scale 1:50000)



SITE PHOTOGRAPH

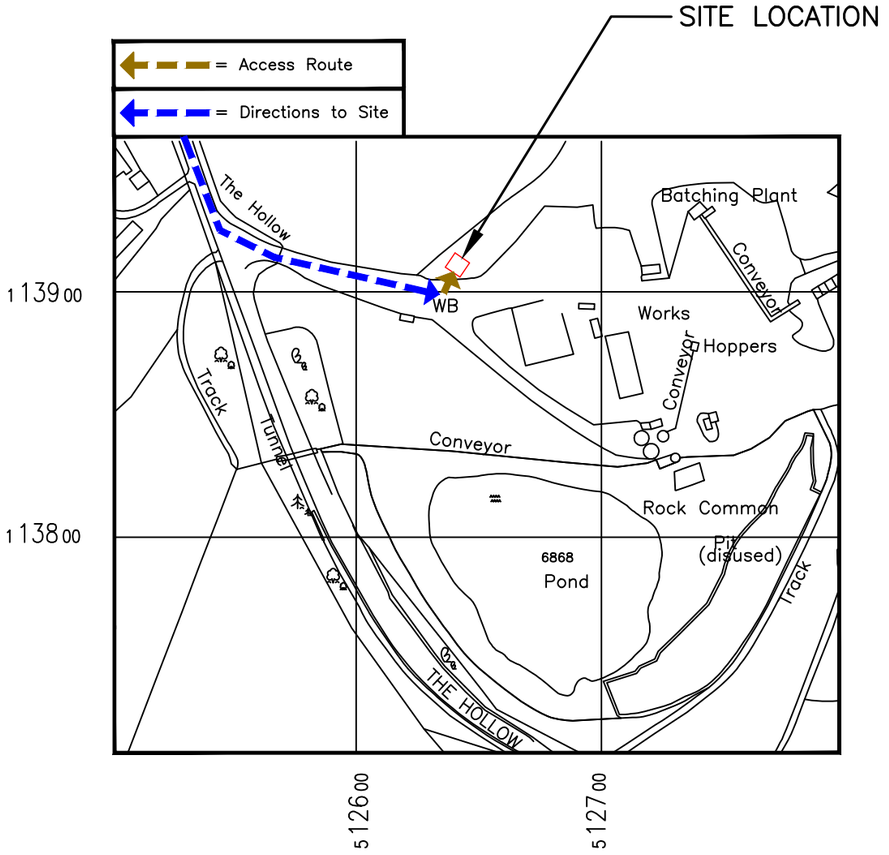

DETAILED SITE LOCATION
(Scale 1:1250)

0 25m 50m 75m
1:1250

Based upon Ordnance Survey map extract
with the permission of the Controller of
His Majesty's Stationery Office.
Crown copyright.
Licence No. AC0000813445

W3W COMPOUND
enter.casually.promotion

W3W START OF ACCESS TRACK
encroach.helping.culminate

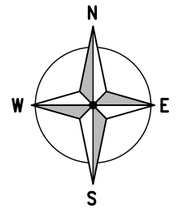

ALL DIMENSIONS ARE IN mm UNLESS NOTED OTHERWISE

N.G.R	E: 512646	N: 113817	

SITE DIRECTIONS:
Take A24 south towards Worthing, past Ashington then as you come into Washington, before A283, turning on left called the Hollow", turn left here and continue for about 100 mtres and turn left into quarry, site up on left hand side in trees. "

REV	MODIFICATION	BY	CH	DATE
2A	CSID AMENDED	MH	RN	07.11.25
1A	CONSTRUCTION ISSUE	MH	RN	28.10.25

telent
Part of M Group

cornerstone

Cell Name	Opt.
WASHINGTON QUARRY	–

Cell ID No

CSID	–	VF	–	TEF
11185930		11044VF		67509o2
Project No.	–	N/A	–	N/A
12273834		SWS_CST011		–

Site Address / Contact Details

WASHINGTON QUARRY
THE HOLLOW
WASHINGTON
WEST SUSSEX
RH20 4DE

Drawing Title: SITE LOCATION MAPS

Purpose of issue:	Dwg Rev:
CONSTRUCTION	2A

Drawing Number:	Pack Issue:
100	2A

Surveyed By:	Original Sheet Size:		
SL	A3		
Drawn: MH	Date: 28/10/25	Checked: RN	Date: 28/10/25

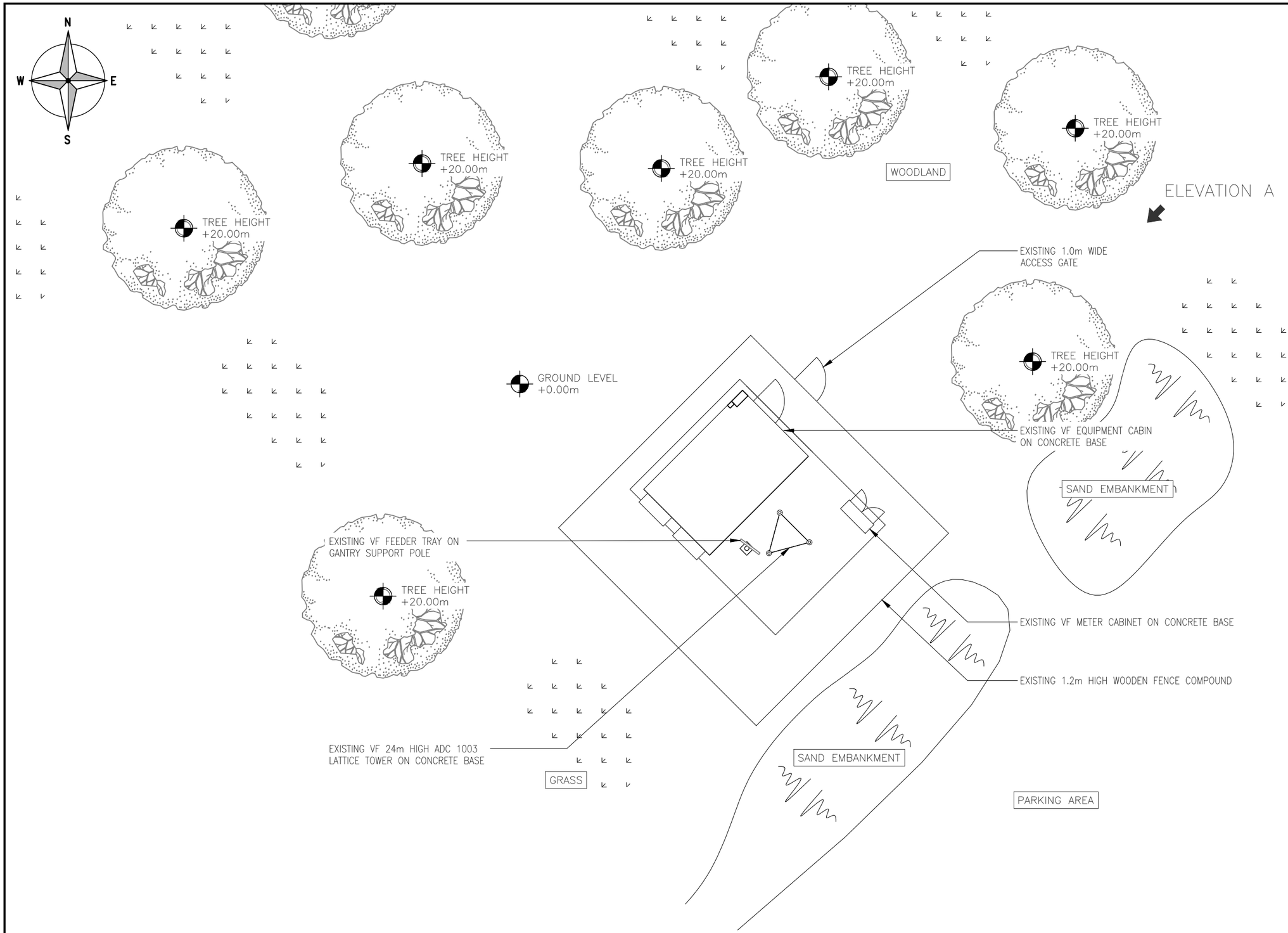

ALL DIMENSIONS ARE IN mm UNLESS NOTED OTHERWISE

N.G.R E: 512646 N: 113817

NOTES:

REV	MODIFICATION	BY	CH	DATE
2A	CSID AMENDED	MH	RN	07.11.25
1A	CONSTRUCTION ISSUE	MH	RN	28.10.25

telent
Part of M Group

cornerstone

Cell Name	Opt.
WASHINGTON QUARRY	–

Cell ID No

CSID	– VF	– TEF
11185930	11044VF	67509o2
Project No.	– N/A	– N/A
12273834	SWS_CST011	–

Site Address / Contact Details

WASHINGTON QUARRY
THE HOLLOW
WASHINGTON
WEST SUSSEX
RH20 4DE

Drawing Title:
EXISTING SITE PLAN

Purpose of issue:	Dwg Rev:
CONSTRUCTION	2A
Drawing Number: 200	
Surveyed By: SL	Original Sheet Size: A3 — Pack Issue:
Drawn: MH — Date: 28/10/25	Checked: RN — Date: 28/10/25 — 2A

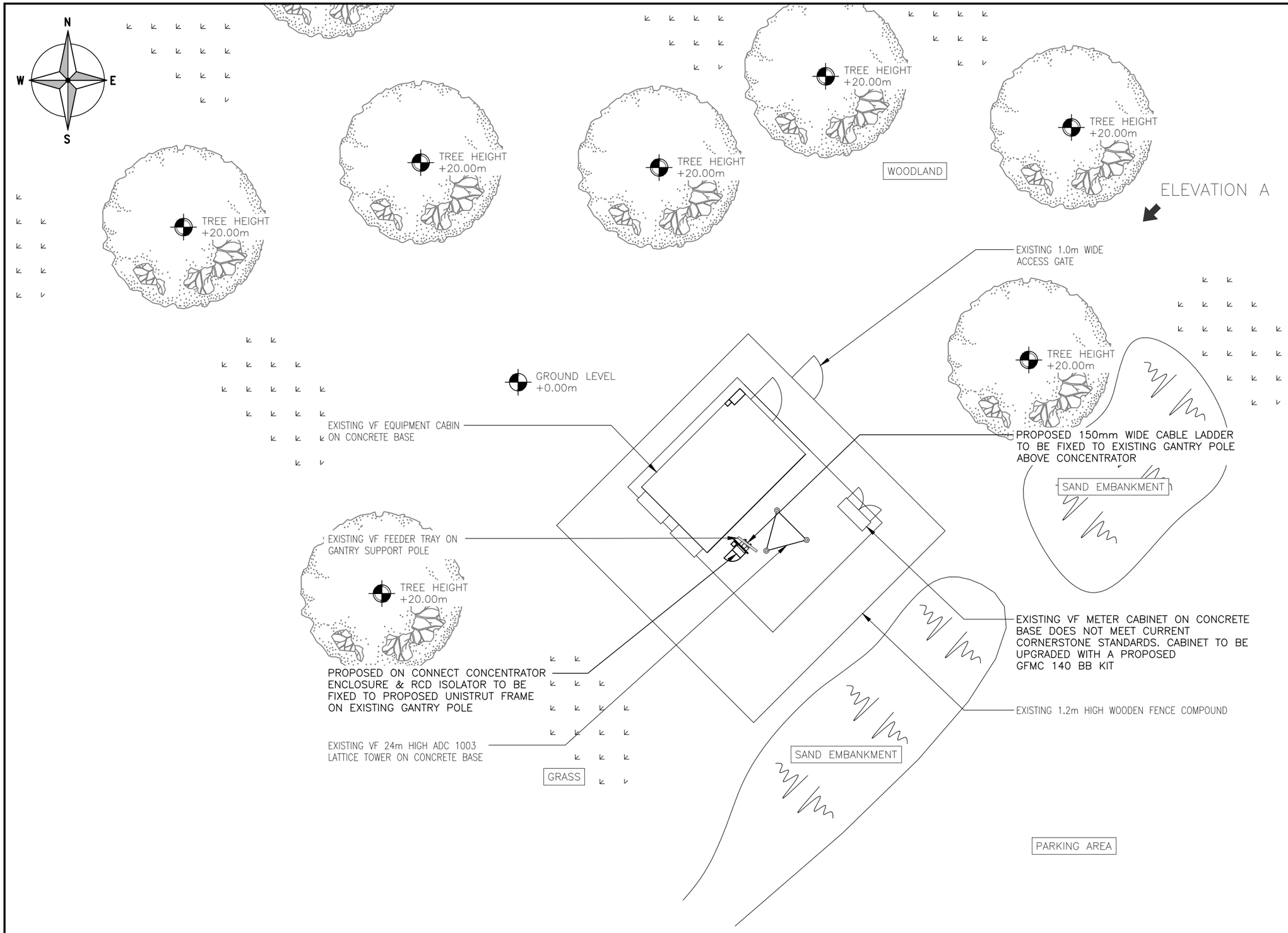

2m 0 2m 4m 6m 8m 10m

1:100

ALL DIMENSIONS ARE IN mm UNLESS NOTED OTHERWISE

N.G.R E: 512646 N: 113817

NOTES:

REV	MODIFICATION	BY	CH	DATE
2A	CSID AMENDED	MH	RN	07.11.25
1A	CONSTRUCTION ISSUE	MH	RN	28.10.25

telent
Part of M Group

cornerstone

Cell Name	Opt.
WASHINGTON QUARRY	–

Cell ID No

CSID	– VF	– TEF
11185930	11044VF	67509o2
Project No.	– N/A	– N/A
12273834	SWS_CST011	–

Site Address / Contact Details

WASHINGTON QUARRY
THE HOLLOW
WASHINGTON
WEST SUSSEX
RH20 4DE

Drawing Title: PROPOSED SITE PLAN

Purpose of issue: CONSTRUCTION — Dwg Rev: 2A

Drawing Number: 201

Surveyed By: SL — Original Sheet Size: A3 — Pack Issue: 2A

Drawn: MH — Date: 28/10/25 — Checked: RN — Date: 28/10/25

SDNT0005 Version 3.2

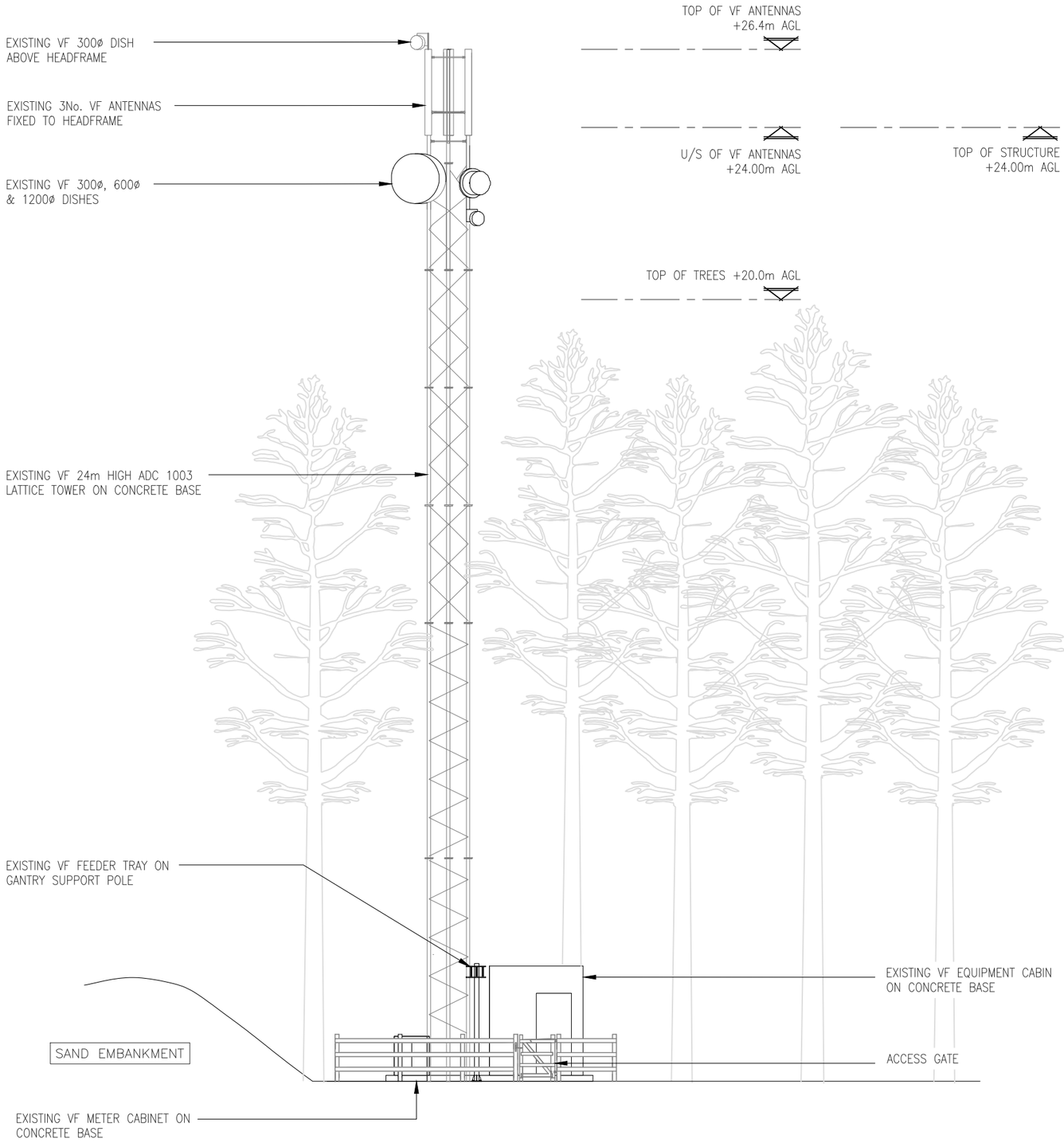

2.5m 0 2.5m 5m 7.5m 10m 12.5m

1:125

ALL DIMENSIONS ARE IN mm UNLESS NOTED OTHERWISE

N.G.R E: 512646 N: 113817

NOTES:

REV	MODIFICATION	BY	CH	DATE
2A	CSID AMENDED	MH	RN	07.11.25
1A	CONSTRUCTION ISSUE	MH	RN	28.10.25

telent
Part of M Group

cornerstone

Cell Name	Opt.
WASHINGTON QUARRY	–

Cell ID No

CSID	– VF	– TEF
11185930	11044VF	67509o2
Project No.	– N/A	– N/A
12273834	SWS_CST011	–

Site Address / Contact Details

WASHINGTON QUARRY
THE HOLLOW
WASHINGTON
WEST SUSSEX
RH20 4DE

Drawing Title:
EXISTING ELEVATION

Purpose of issue:	Dwg Rev:
CONSTRUCTION	2A
Drawing Number: 300	

Surveyed By:	Original Sheet Size:	Pack Issue:
SL	A3	

Drawn:	Date:	Checked:	Date:	
MH	28/10/25	RN	28/10/25	2A

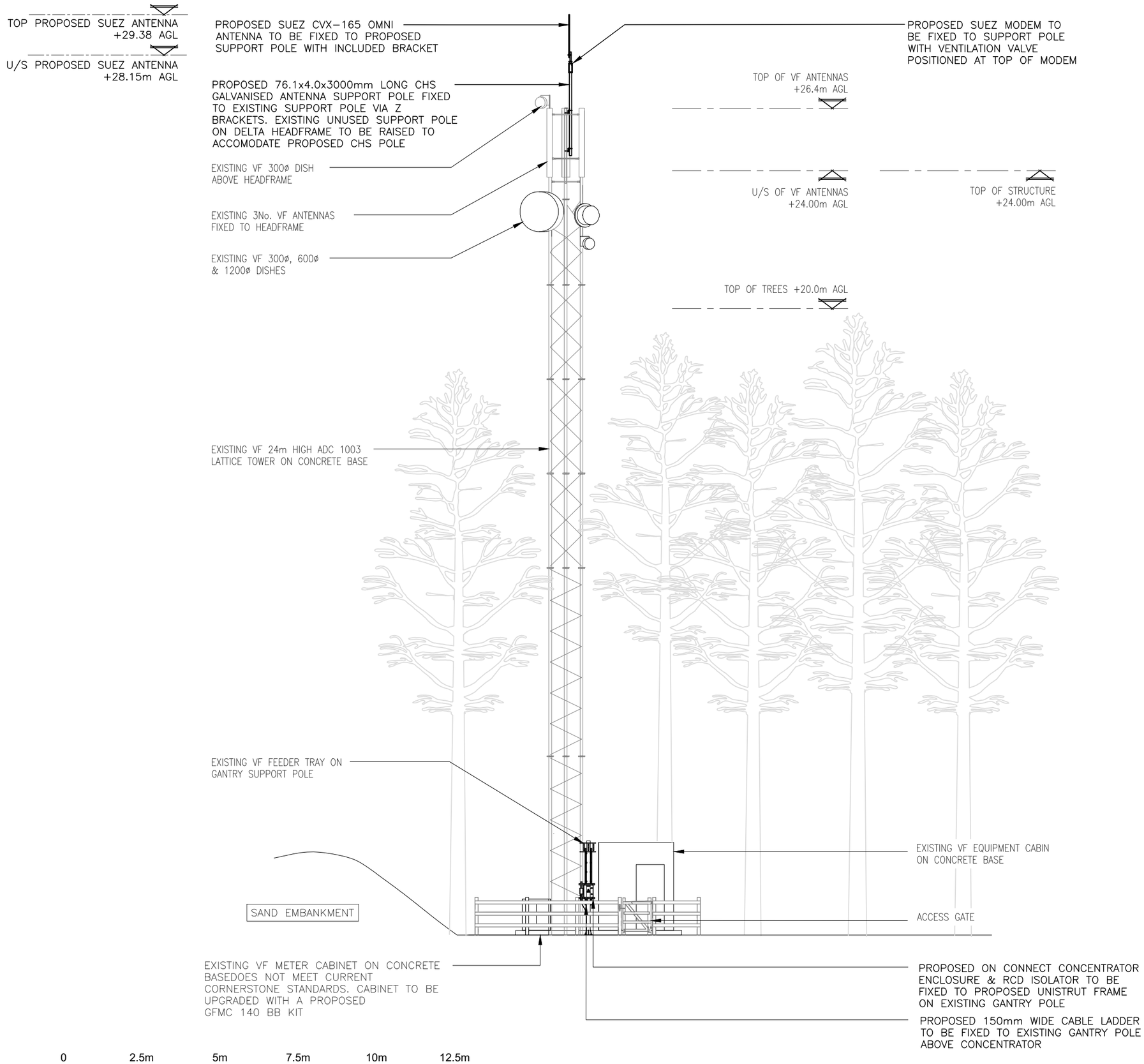

ALL DIMENSIONS ARE IN mm UNLESS NOTED OTHERWISE

N.G.R E: 512646 N: 113817

NOTES:

REV	MODIFICATION	BY	CH	DATE
2A	CSID AMENDED	MH	RN	07.11.25
1A	CONSTRUCTION ISSUE	MH	RN	28.10.25

telent
Part of M Group

cornerstone

Cell Name	Opt.
WASHINGTON QUARRY	–

Cell ID No

CSID	– VF	– TEF
11185930	11044VF	67509o2
Project No.	– N/A	– N/A
12273834	SWS_CST011	–

Site Address / Contact Details

WASHINGTON QUARRY
THE HOLLOW
WASHINGTON
WEST SUSSEX
RH20 4DE

Drawing Title:
PROPOSED SITE ELEVATION

Purpose of issue: CONSTRUCTION — Dwg Rev:

Drawing Number: 301 — 2A

Surveyed By:	Original Sheet Size:	Pack Issue:
SL	A3	2A

Drawn:	Date:	Checked:	Date:
MH	28/10/25	RN	28/10/25