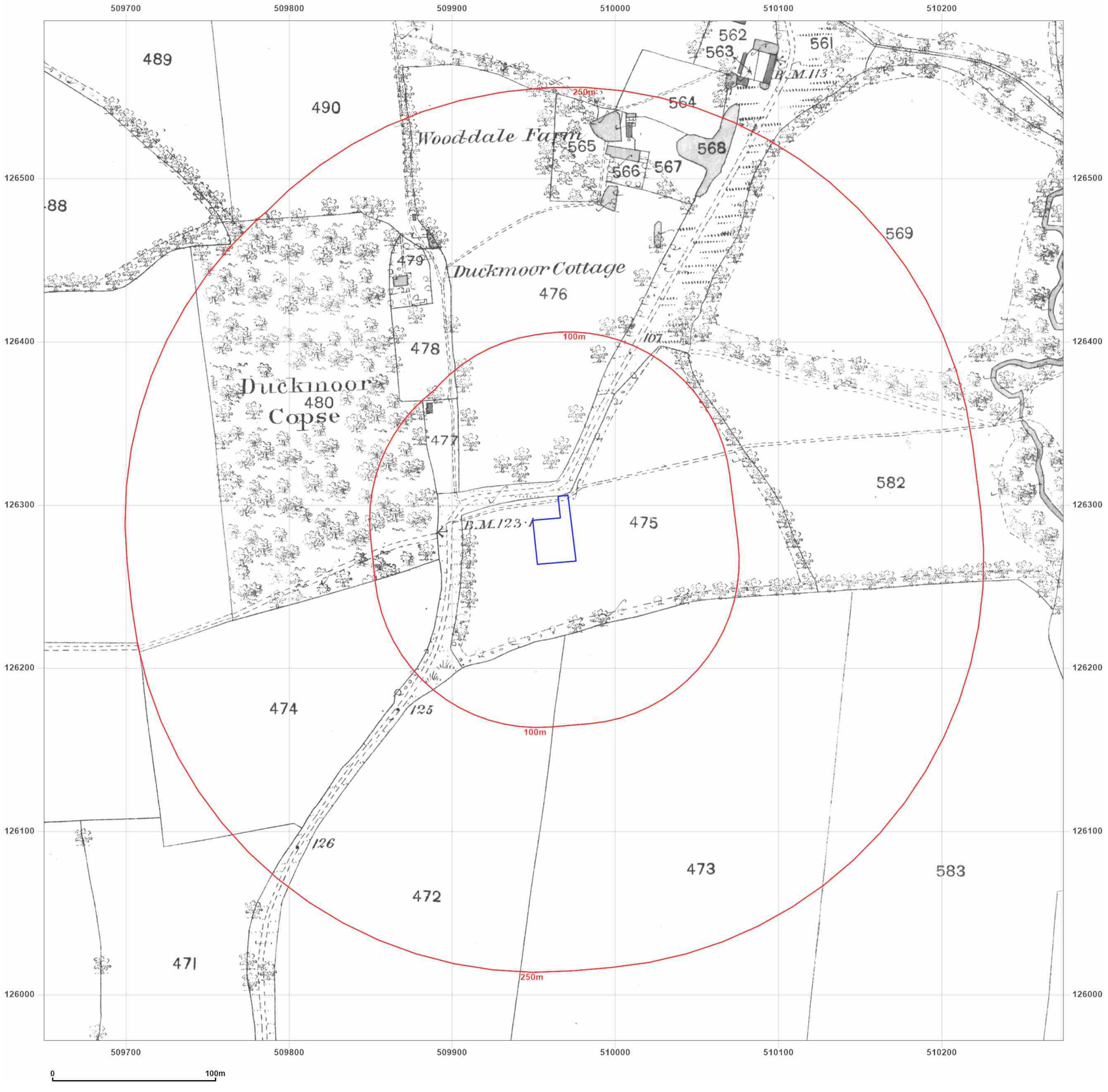

Groundsure INSIGHTS

Site Details:

DUCKMOOR BARN,
WOODDALE LANE,
BILLINGSHURST, WEST
SUSSEX, RH14 9DZ

Client Ref: 807
Report Ref: HMD-47-FEF-VPA-QN5-3VV
Grid Ref: 509962, 126284

Map Name: County Series

Map date: **1876**

Scale: 1:2,500

Printed at: 1:2,500

N
W E
S

Surveyed 1876
Revised 1876
Edition N/A
Copyright N/A
Levelled N/A

Powered by OS

Produced by
Groundsure Insights
T: 08444 159000
E: info@groundsure.com
W: www.groundsure.com

© Crown copyright and database rights 2024 Ordnance Survey 100035207

Production date: 29 April 2025

Map legend available at:
www.groundsure.com/sites/default/files/groundsure_legend.pdf

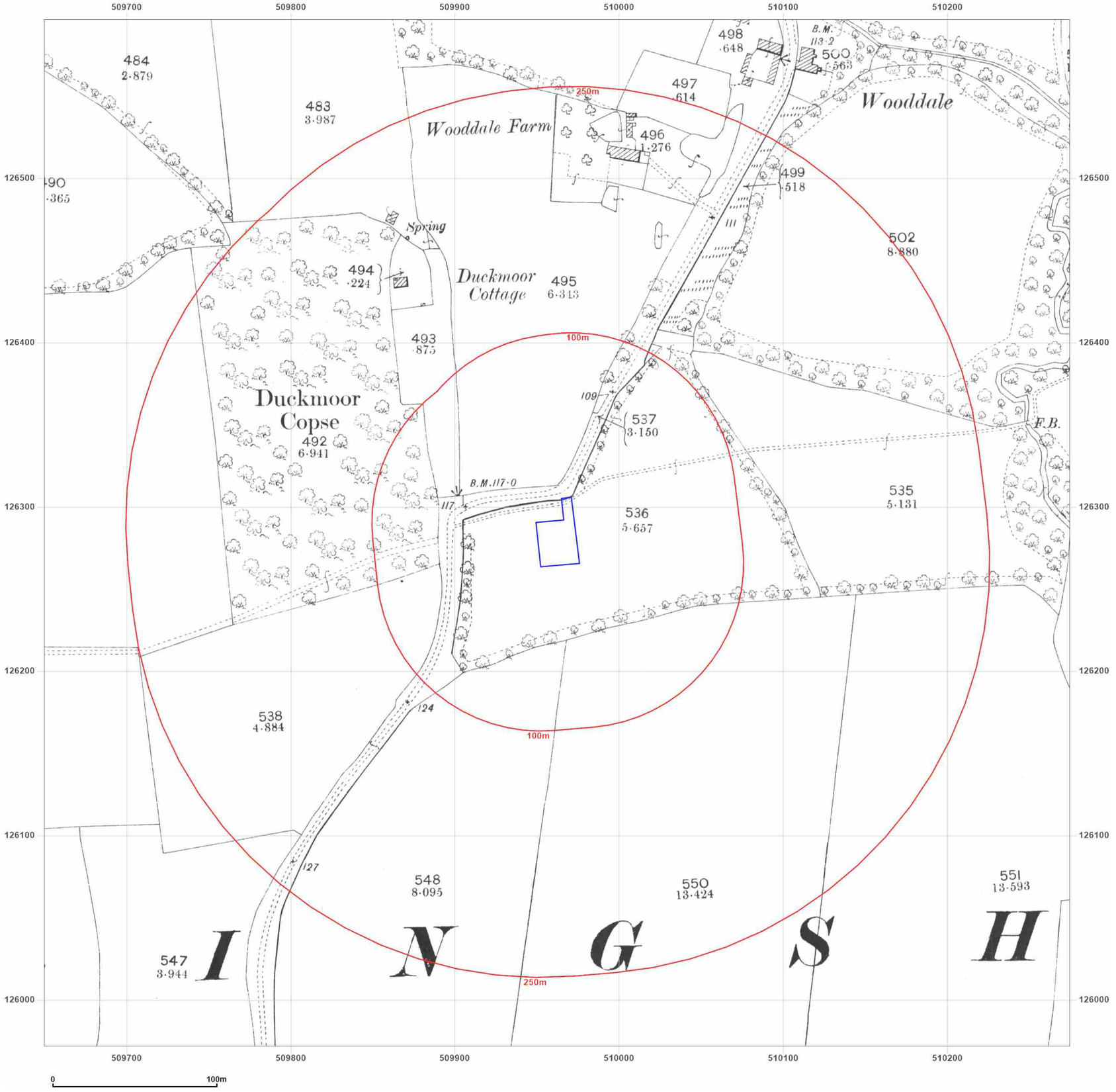

Groundsure INSIGHTS

Site Details:

DUCKMOOR BARN,
WOODDALE LANE,
BILLINGSHURST, WEST
SUSSEX, RH14 9DZ

Client Ref: 807
Report Ref: HMD-47-FEF-VPA-QN5-3VV
Grid Ref: 509962, 126284

Map Name: County Series

Map date: **1897**

Scale: 1:2,500

Printed at: 1:2,500

N
W E
S

Surveyed 1897
Revised 1897
Edition N/A
Copyright N/A
Levelled N/A

Powered by OS

Produced by
Groundsure Insights
T: 08444 159000
E: info@groundsure.com
W: www.groundsure.com

© Crown copyright and database rights 2024 Ordnance Survey 100035207

Production date: 29 April 2025

Map legend available at:
www.groundsure.com/sites/default/files/groundsure_legend.pdf

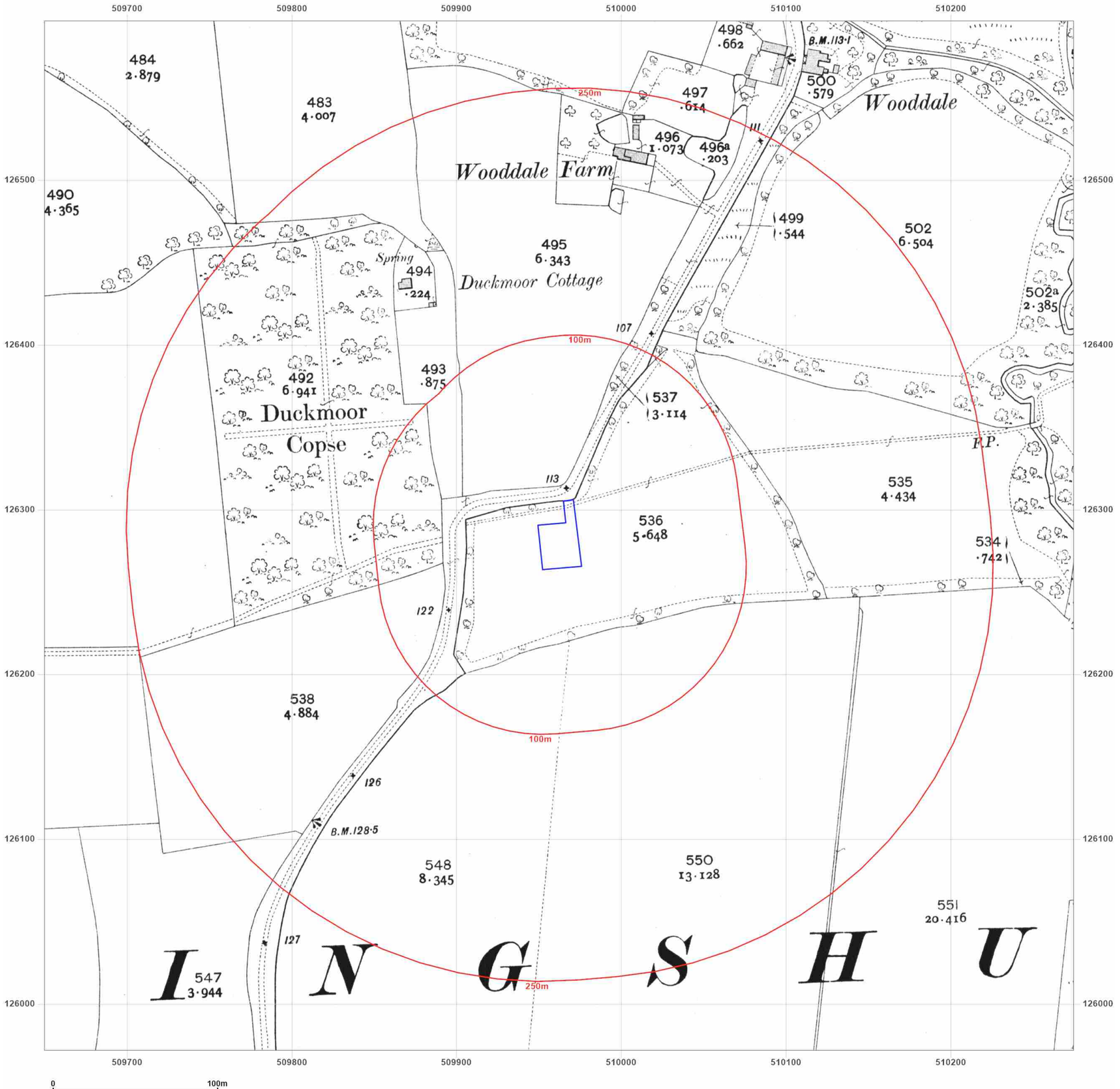

Groundsure INSIGHTS

Site Details:

DUCKMOOR BARN,
WOODDALE LANE,
BILLINGSHURST, WEST
SUSSEX, RH14 9DZ

Client Ref: 807
Report Ref: HMD-47-FEF-VPA-QN5-3VV
Grid Ref: 509962, 126284

Map Name: County Series

Map date: **1911**

Scale: 1:2,500

Printed at: 1:2,500

N
W E
S

Surveyed 1911
Revised 1911
Edition N/A
Copyright N/A
Levelled N/A

Powered by OS

Produced by
Groundsure Insights
T: 08444 159000
E: info@groundsure.com
W: www.groundsure.com

© Crown copyright and database rights 2024 Ordnance Survey 100035207

Production date: 29 April 2025

Map legend available at:
www.groundsure.com/sites/default/files/groundsure_legend.pdf

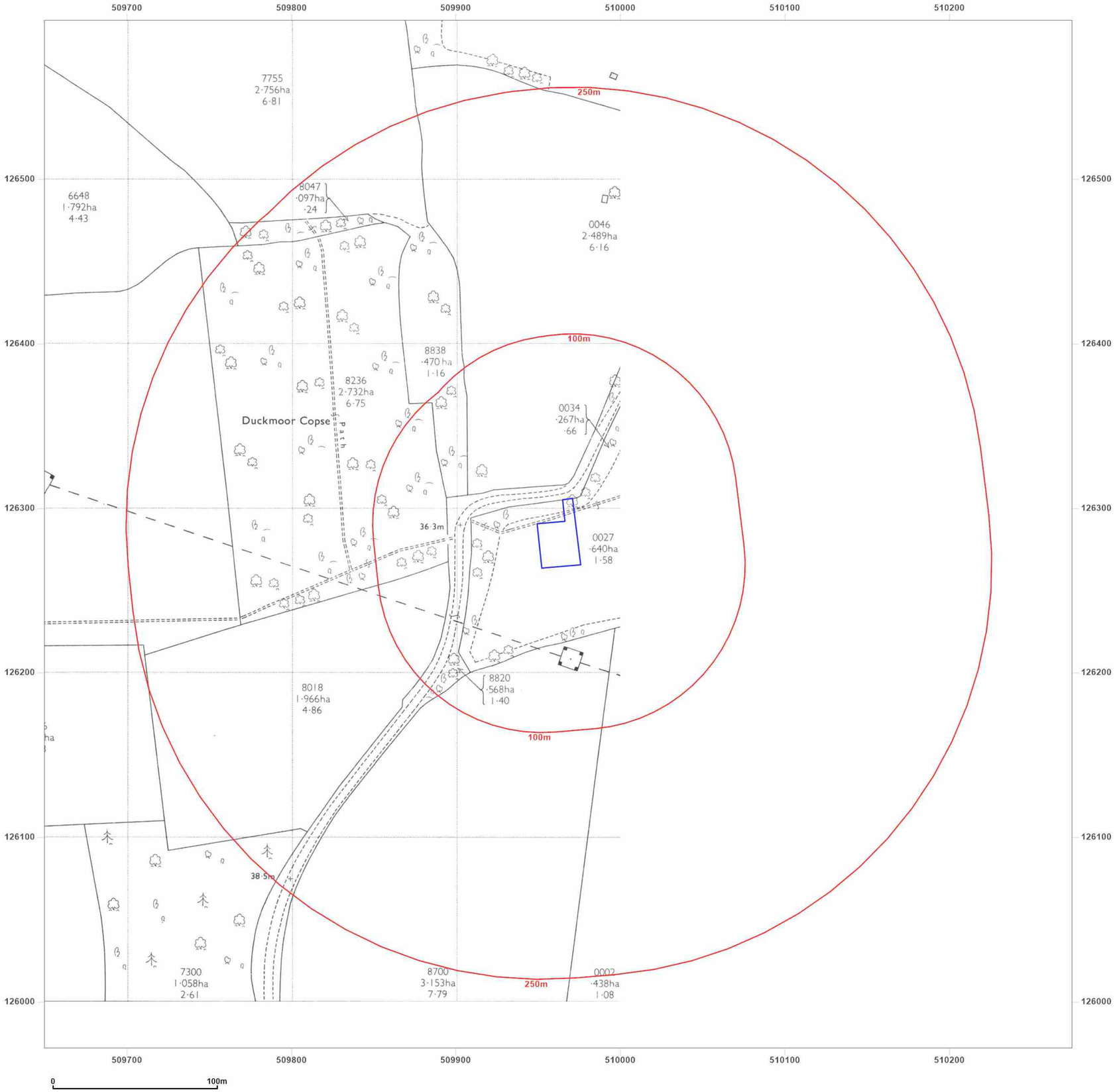

Groundsure INSIGHTS

Site Details:

DUCKMOOR BARN,
WOODDALE LANE,
BILLINGSHURST, WEST
SUSSEX, RH14 9DZ

Client Ref: 807
Report Ref: HMD-47-FEF-VPA-QN5-3VV
Grid Ref: 509962, 126284

Map Name: National Grid

Map date: **1971**

Scale: 1:2,500

Printed at: 1:2,500

N
W E
S

Surveyed 1971
Revised 1971
Edition N/A
Copyright 1971
Levelled 1957



Powered by OS

Produced by
Groundsure Insights
T: 08444 159000
E: info@groundsure.com
W: www.groundsure.com

© Crown copyright and database rights 2024 Ordnance Survey 100035207

Production date: 29 April 2025

Map legend available at:
www.groundsure.com/sites/default/files/groundsure_legend.pdf

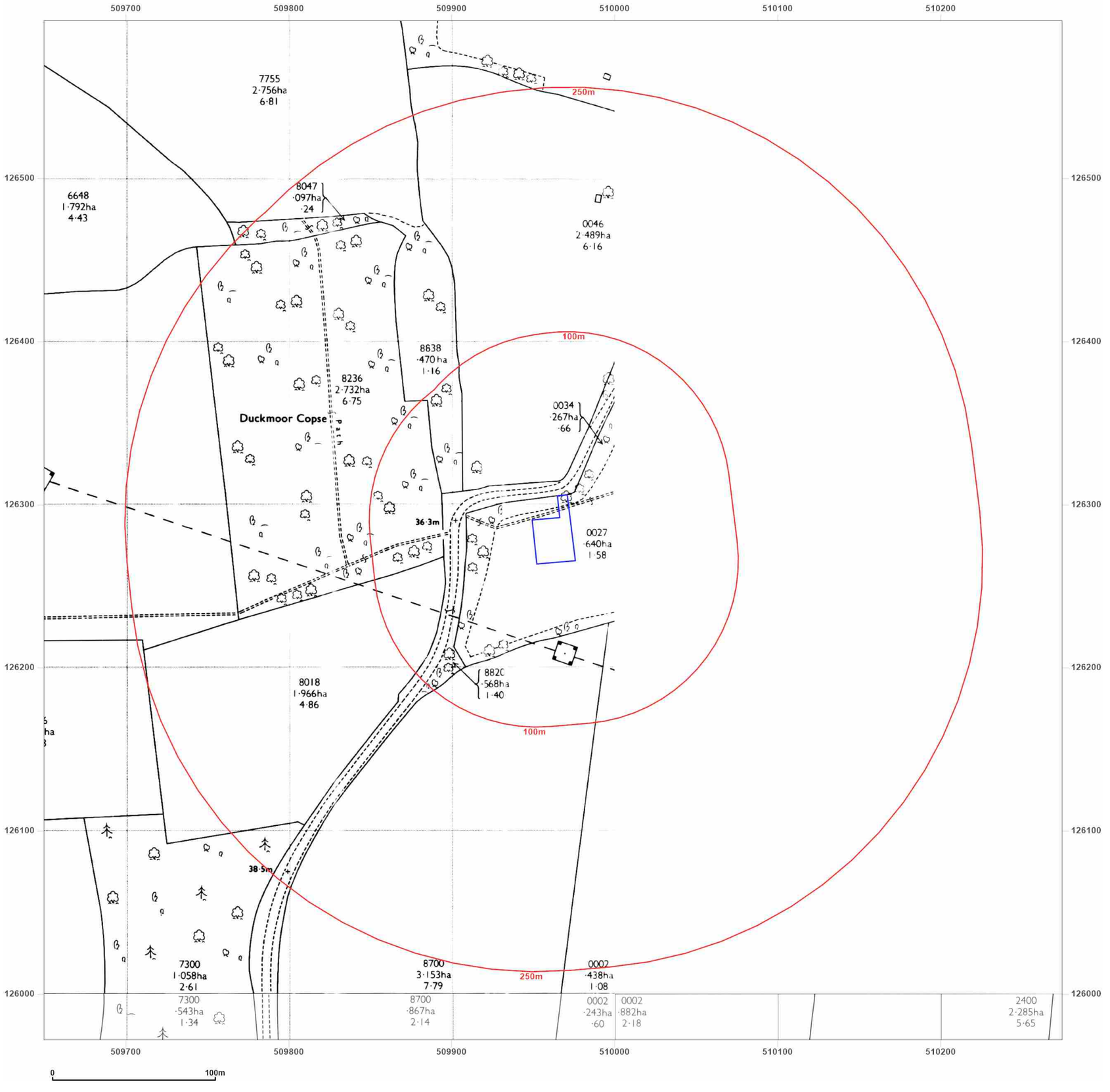

Groundsure INSIGHTS

Site Details:

DUCKMOOR BARN,
WOODDALE LANE,
BILLINGSHURST, WEST
SUSSEX, RH14 9DZ

Client Ref: 807
Report Ref: HMD-47-FEF-VPA-QN5-3VV
Grid Ref: 509962, 126284

Map Name: National Grid

Map date: **1971-1976**

Scale: 1:2,500

Printed at: 1:2,500

N
W E
S

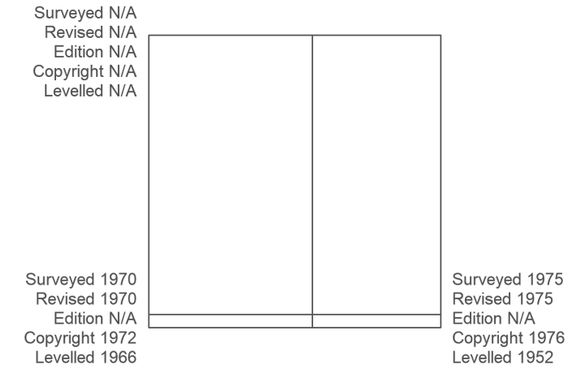

Powered by OS

Produced by
Groundsure Insights
T: 08444 159000
E: info@groundsure.com
W: www.groundsure.com

© Crown copyright and database rights 2024 Ordnance Survey 100035207

Production date: 29 April 2025

Map legend available at:
www.groundsure.com/sites/default/files/groundsure_legend.pdf

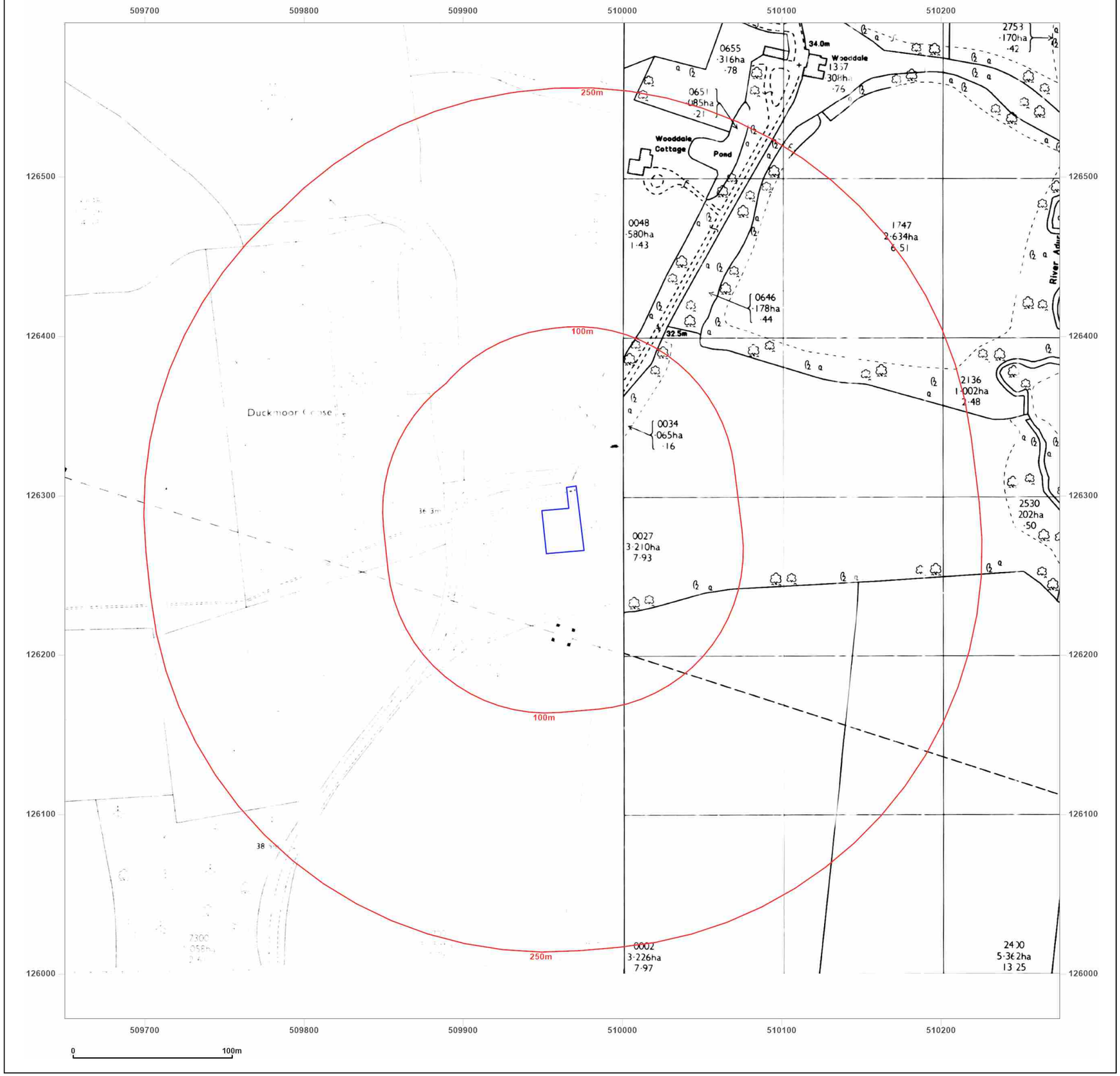

Groundsure INSIGHTS

Site Details:

DUCKMOOR BARN,
WOODDALE LANE,
BILLINGSHURST, WEST
SUSSEX, RH14 9DZ

Client Ref: 807
Report Ref: HMD-47-FEF-VPA-QN5-3VV
Grid Ref: 509962, 126284

Map Name: National Grid

Map date: **1973-1977**

Scale: 1:2,500

Printed at: 1:2,500

N
W E
S

Surveyed N/A
Revised N/A
Edition N/A
Copyright 1973
Levelled N/A

Surveyed N/A
Revised N/A
Edition N/A
Copyright N/A
Levelled N/A

Powered by OS

Produced by
Groundsure Insights
T: 08444 159000
E: info@groundsure.com
W: www.groundsure.com

© Crown copyright and database rights 2024 Ordnance Survey 100035207

Production date: 29 April 2025

Map legend available at:
www.groundsure.com/sites/default/files/groundsure_legend.pdf

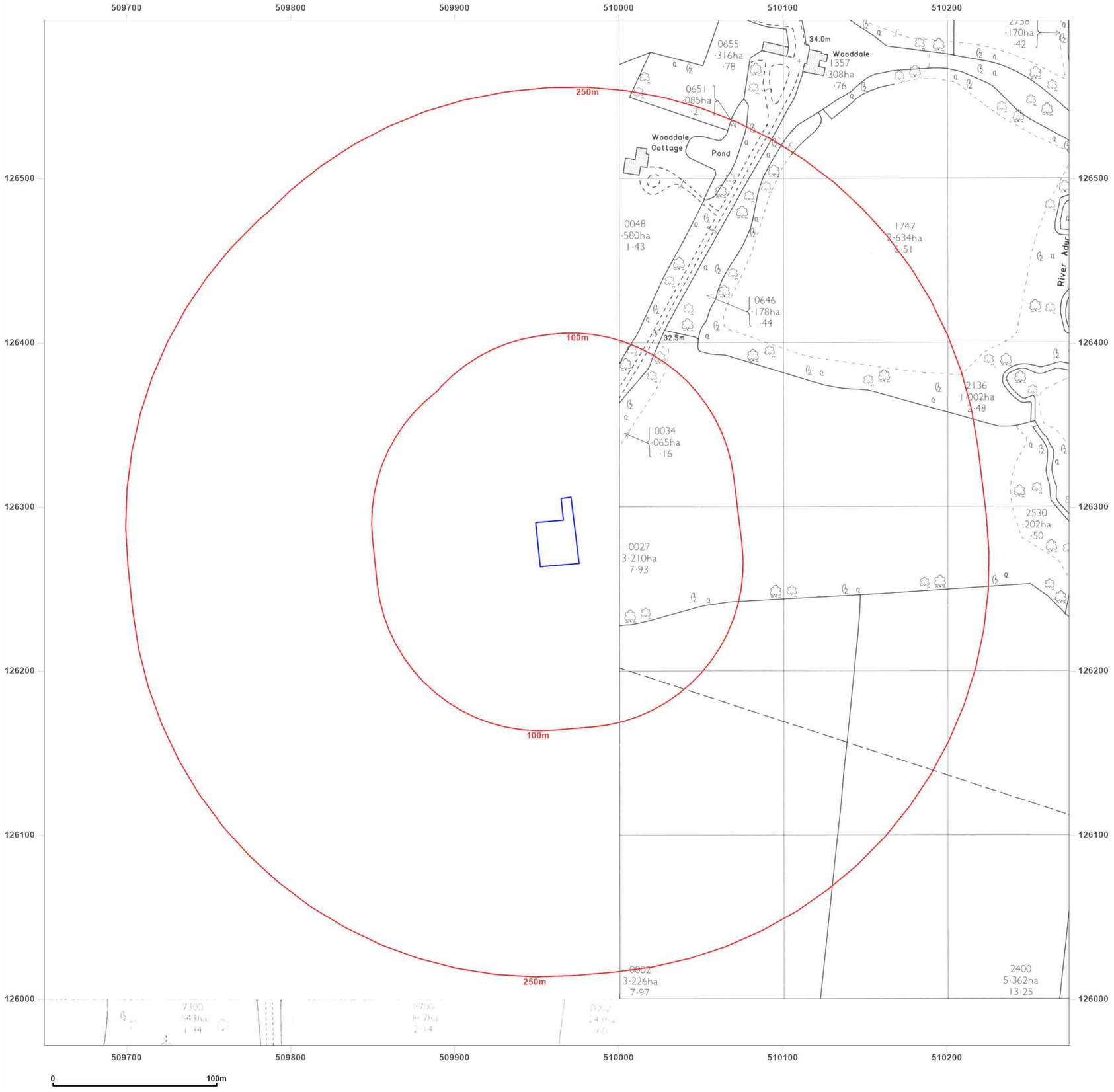

Groundsure INSIGHTS

Site Details:

DUCKMOOR BARN,
WOODDALE LANE,
BILLINGSHURST, WEST
SUSSEX, RH14 9DZ

Client Ref: 807
Report Ref: HMD-47-FEF-VPA-QN5-3VV
Grid Ref: 509962, 126284

Map Name: National Grid

Map date: **1977-1979**

Scale: 1:2,500

Printed at: 1:2,500

N
W E
S

Surveyed 1975
Revised 1975
Edition N/A
Copyright 1977
Levelled 1952

Surveyed 1957
Revised 1979
Edition N/A
Copyright 1979
Levelled 1957

Powered by OS

Produced by
Groundsure Insights
T: 08444 159000
E: info@groundsure.com
W: www.groundsure.com

© Crown copyright and database rights 2024 Ordnance Survey 100035207

Production date: 29 April 2025

Map legend available at:
www.groundsure.com/sites/default/files/groundsure_legend.pdf



Groundsure INSIGHTS

Site Details:

DUCKMOOR BARN,
WOODDALE LANE,
BILLINGSHURST, WEST
SUSSEX, RH14 9DZ

Client Ref: 807
Report Ref: HMD-47-FEF-VPA-QN5-3VV
Grid Ref: 509962, 126284

Map Name: National Grid

Map date: **1993**

Scale: 1:2,500

Printed at: 1:2,500

N
W E
S

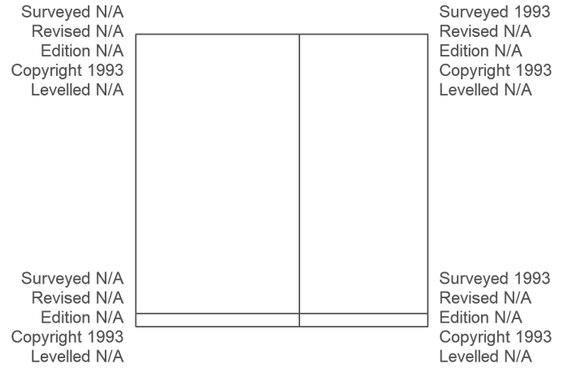

Powered by OS

Produced by
Groundsure Insights
T: 08444 159000
E: info@groundsure.com
W: www.groundsure.com

© Crown copyright and database rights 2024 Ordnance Survey 100035207

Production date: 29 April 2025

Map legend available at:
www.groundsure.com/sites/default/files/groundsure_legend.pdf

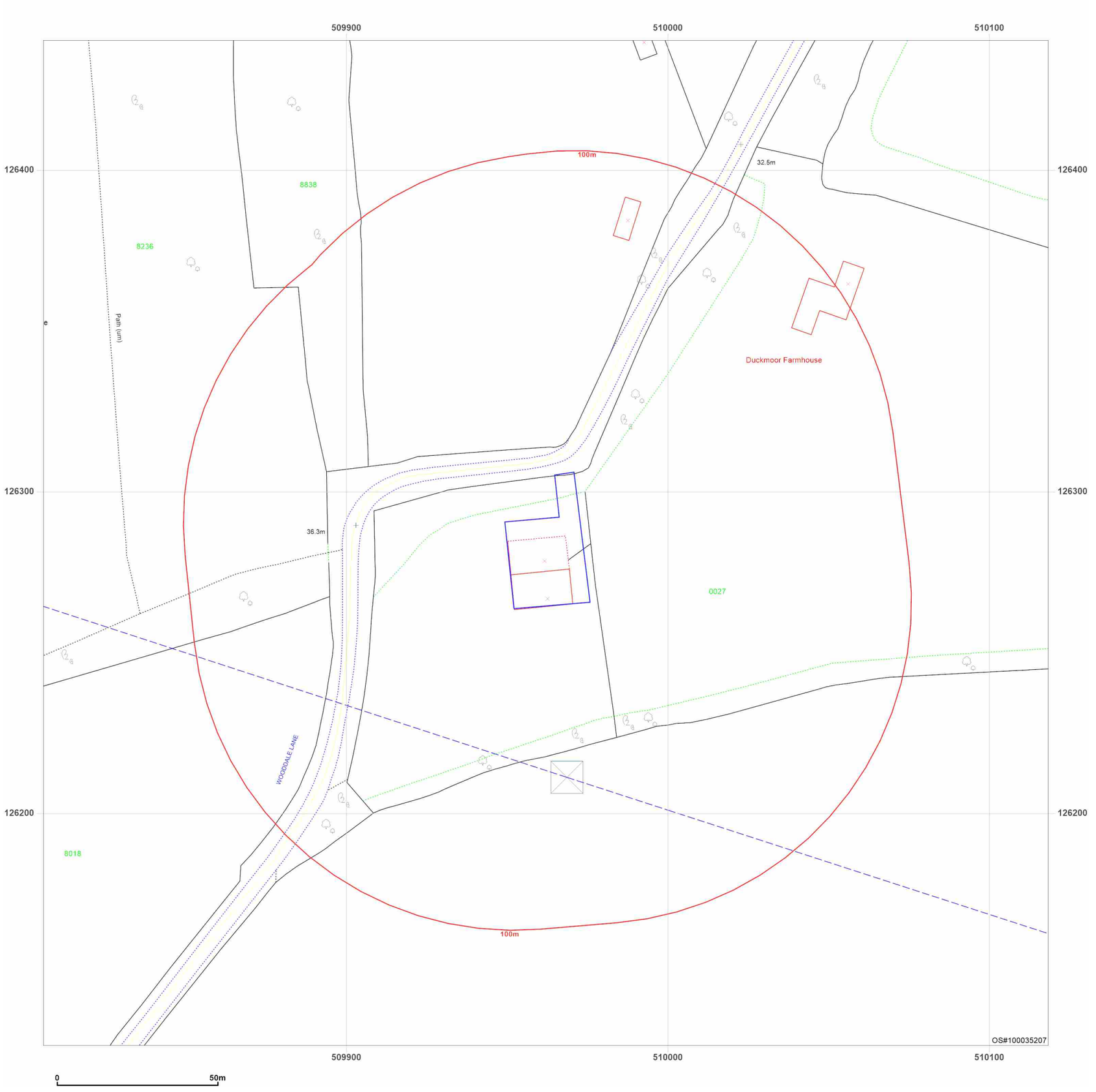

Groundsure INSIGHTS

Site Details:

DUCKMOOR BARN,
WOODDALE LANE,
BILLINGSHURST, WEST
SUSSEX, RH14 9DZ

Client Ref: 807
Report Ref: HMD-47-FEF-VPA-QN5-3VV
Grid Ref: 509962, 126284

Map Name: LandLine
Map date: **2003**
Scale: 1:1,250
Printed at: 1:1,250

N
W E
S

2003

Powered by OS

Produced by
Groundsure Insights
T: 08444 159000
E: info@groundsure.com
W: www.groundsure.com

© Crown copyright and database rights 2024 Ordnance Survey 100035207

Production date: 29 April 2025

Map legend available at:
www.groundsure.com/sites/default/files/groundsure_legend.pdf