APPROVED APPLICATION DC/ 21/2478 IS IN THE PROCESS OF BEING IMPLEMENTED

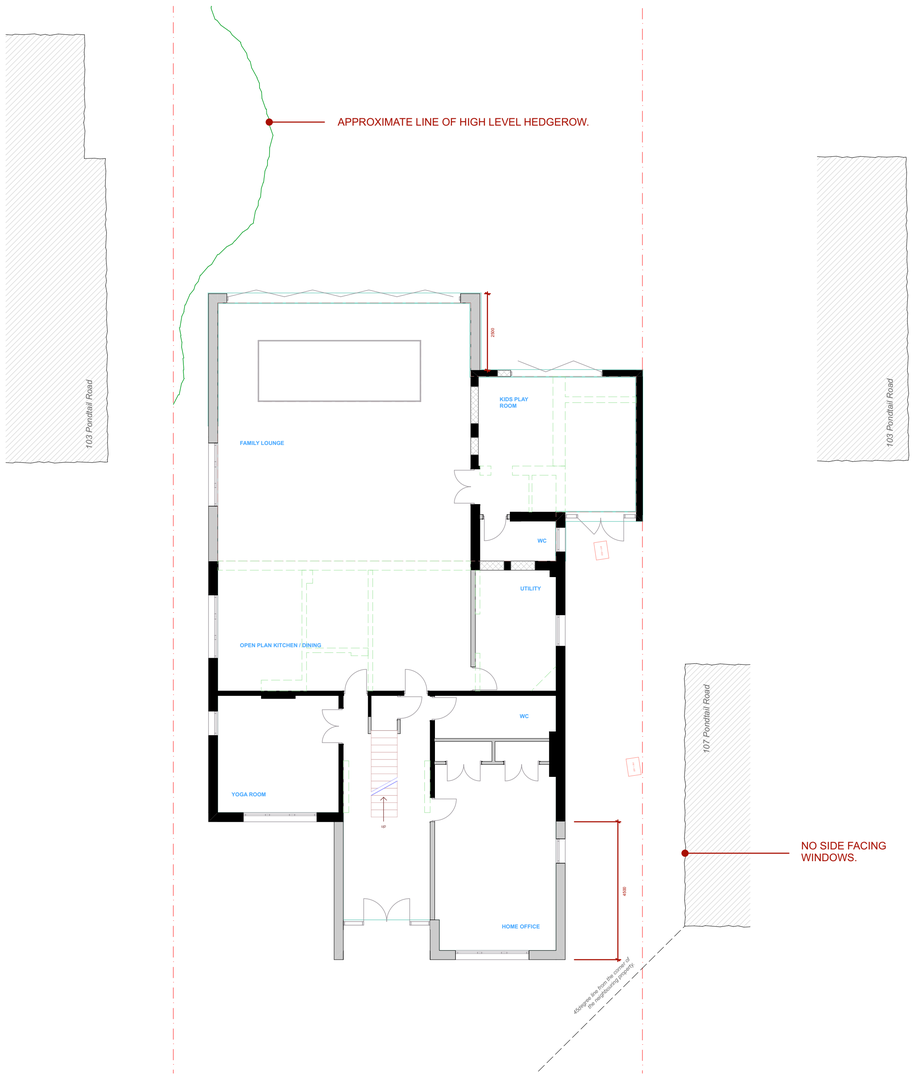

ground

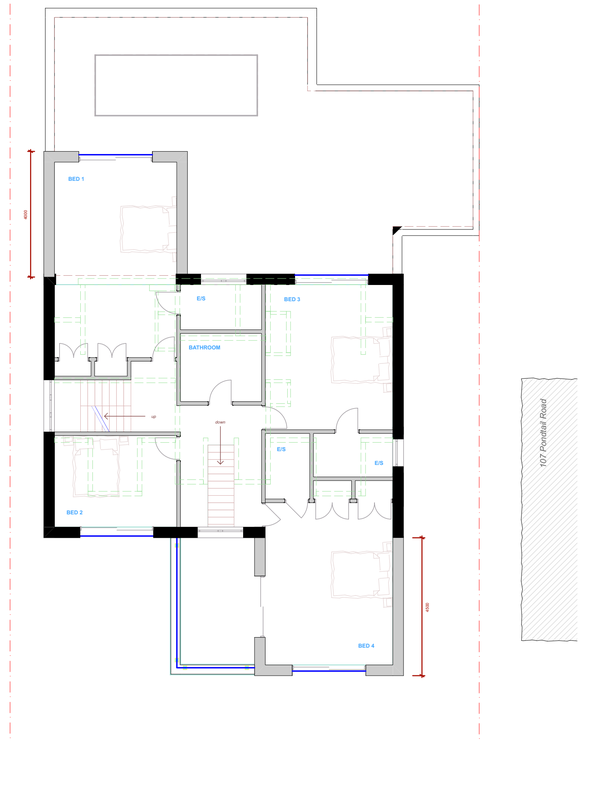

first

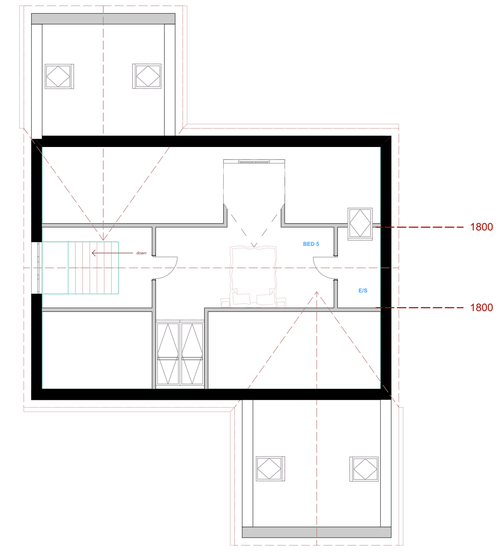

loft

EXISTING FLOOR PLANS - SCALE 1:100 @ A1

NORTH FOR LOCATION AND SITE PLANS

NORTH FOR FLOOR PLANS

REVISIONS

SCALE BAR IN METERS FOR THE 1:100 FLOOR PLANS & ELEVATIONS

0 1 2 3 4 5

© this drawing and the works depicted within are the copyright of :
Plan My Property
and may not be reproduced or amended except by written permission of :
Plan My Property
and for use on this site only

Before commencement of the works the contractor must check and verify all buildings and site dimensions and levels , all relavent sewer outfalls, invert levels and connection points.

This drawing must be read in conjunction with and checked against all structural, specialist and detail , layout and engineering drawings.

The contractor must satisfy himself with the adequacy of the site investigation information and should ensure that adequate foundations appropriate to the ground conditions are used for any part of the works.

This drawing should not be relied upon to give information on ground conditions and foundations.

The Contractor is to carry out the work in compliance with the Building Regulations, relevant current British Standards

DRAWING INFORMATION

project stage

Householder Planning Application

property address

105 Pondtail Road
Horsham
RH12 5HT

date:

July 2023

drawing number:

105PR : OP-K/02

PROVISIONAL

Plan My Property

phone
07859 056 819

web
www.planmyproperty.co.uk