# APPROVED APPLICATION DC/ 21/2478 IS IN THE PROCESS OF BEING IMPLEMENTED

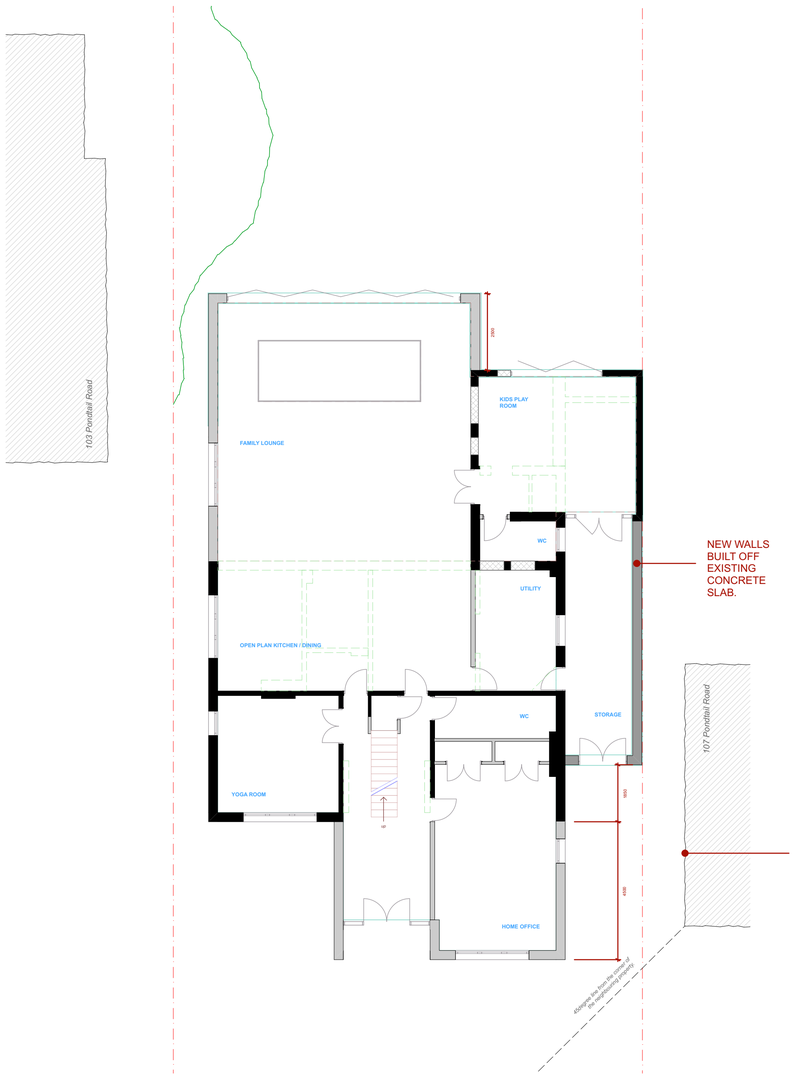


ground

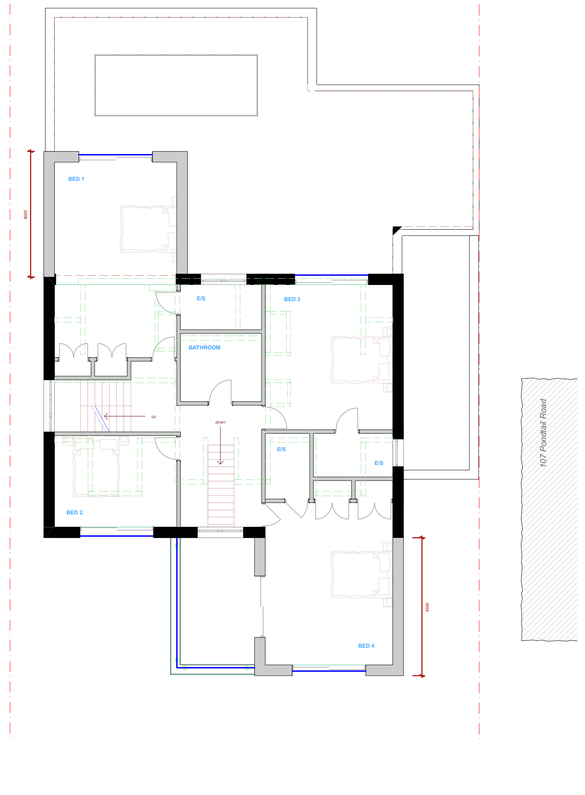


first

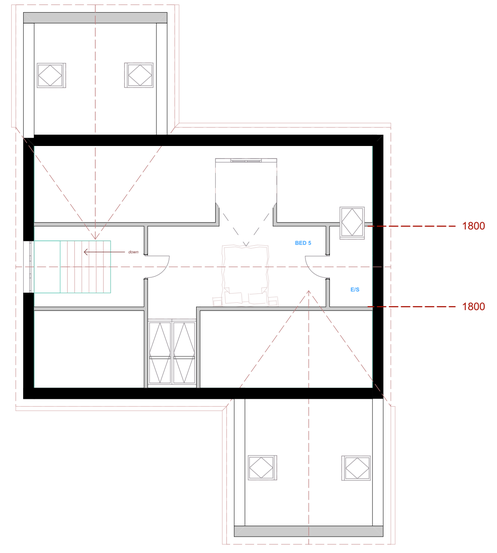


loft

## PROPOSED FLOOR PLANS - SCALE 1:100 @ A1

NORTH FOR LOCATION AND SITE PLANS

NORTH FOR FLOOR PLANS

**REVISIONS**

SCALE BAR IN METERS FOR THE 1:100 FLOOR PLANS & ELEVATIONS

0 1 2 3 4 5


© this drawing and the works depicted within are the copyright of :
Plan My Property
and may not be reproduced or amended except by written permission of :
Plan My Property
and for use on this site only

Before commencement of the works the contractor must check and verify all buildings and site dimensions and levels , all relavent sewer outfalls, invert levels and connection points.

This drawing must be read in conjunction with and checked against all structural, specialist and detail , layout and engineering drawings.

The contractor must satisfy himself with the adequacy of the site investigation information and should ensure that adequate foundations appropriate to the ground conditions are used for any part of the works.

This drawing should not be relied upon to give information on ground conditions and foundations.

The Contractor is to carry out the work in compliance with the Building Regulations, relevant current British Standards


**DRAWING INFORMATION**

**project stage**

Householder Planning Application

**property address**

105 Pondtail Road
Horsham
RH12 5HT

**date:**

July 2023

**drawing number:**

105PR : OP-K/02

**PROVISIONAL**


Plan My Property

**phone**
07859 056 819

**web**
www.planmyproperty.co.uk