As Existing...

Scale 1:100

0 1 2 3 4 5m

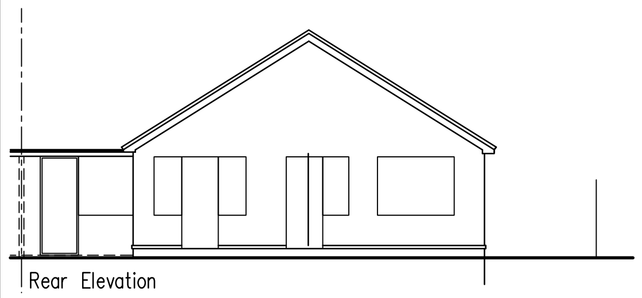

Rear Elevation

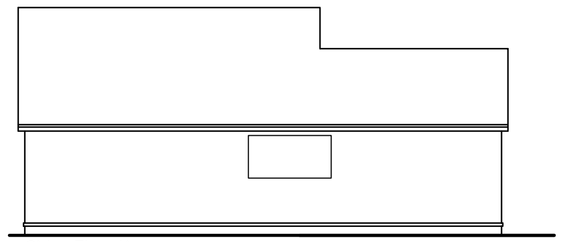

Side Elevation

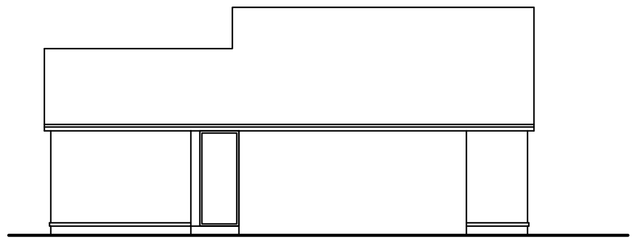

Front Elevation

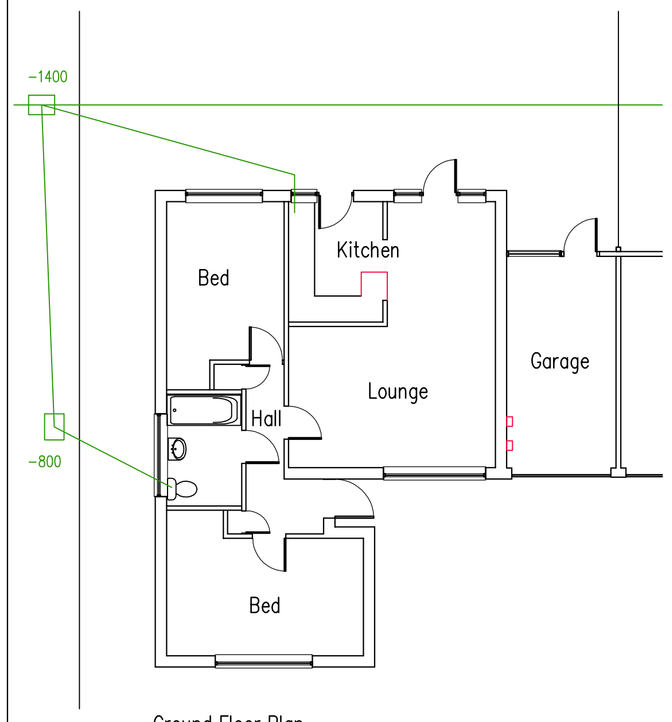

Ground Floor Plan

As Proposed...

no – xref's loaded in file:

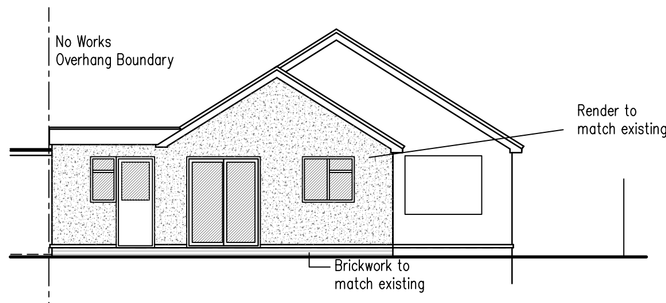

Rear Elevation @ 1:100

0 1 2 3 4 5m

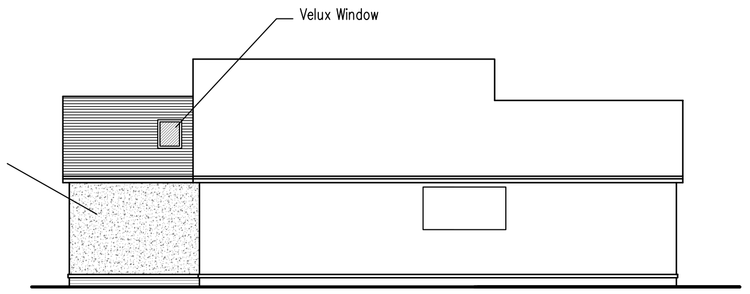

Side Elevation @ 1:100

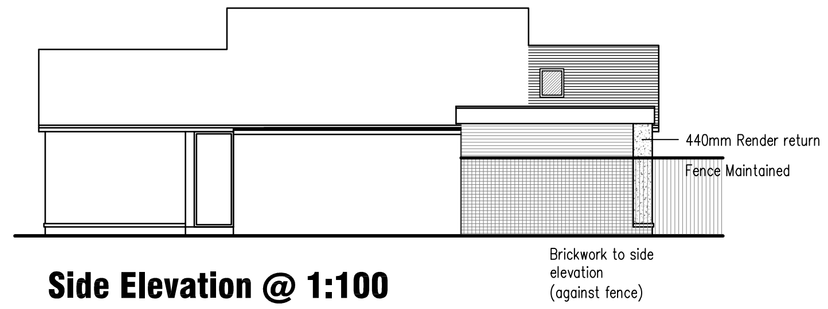

Side Elevation @ 1:100

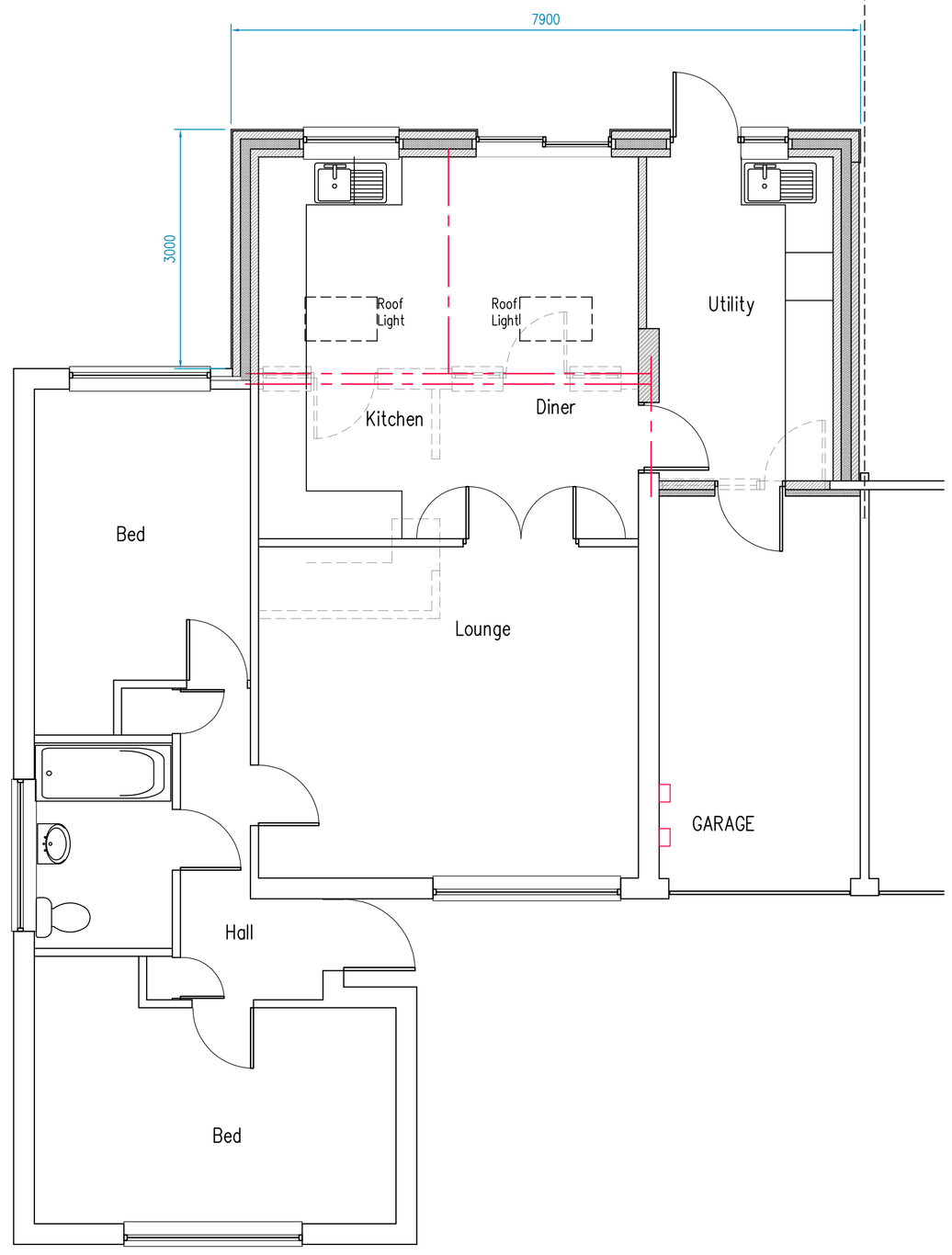

Ground Floor Plan @ 1:50

0 1 2 3 4 5m

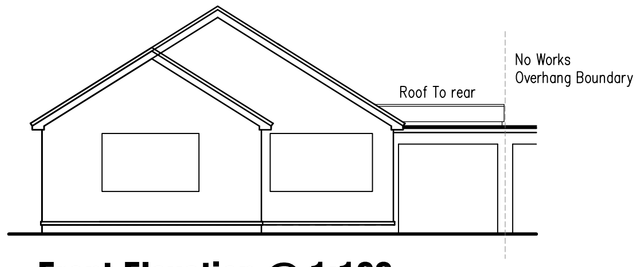

Front Elevation @ 1:100

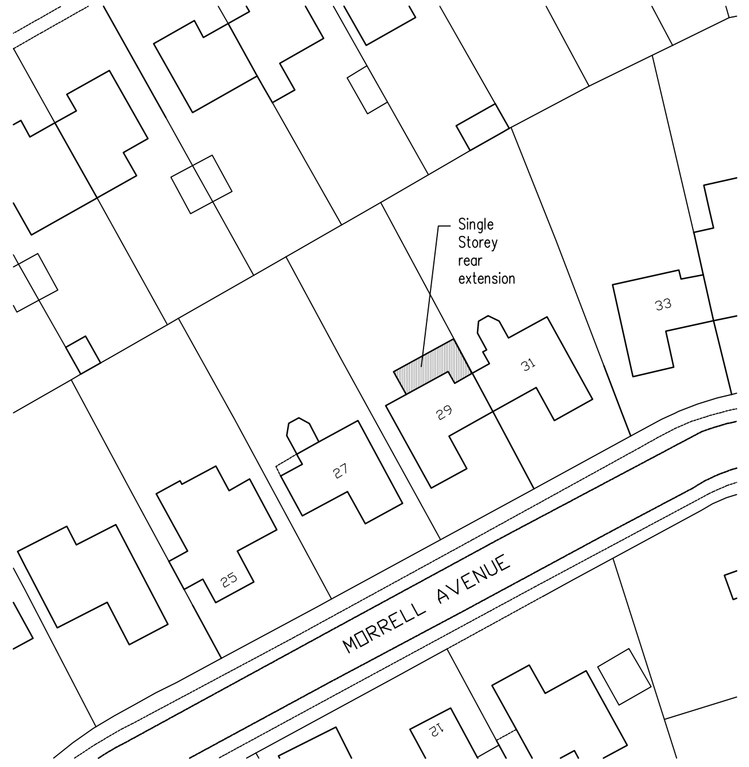

Block Plan @ 1:500



Location Plan @ 1:1250

Ordnance Survey (c) Crown Copyright 2014. All rights reserved.
Licence number 100022432

1. CONTRACTOR IS RESPONSIBLE FOR ALL SETTING OUT AND MUST CHECK DIMENSIONS ON SITE BEFORE WORK IS PUT IN HAND
2. WRITTEN DIMENSIONS ONLY TO BE TAKEN THIS DRAWING MUST NOT BE SCALED Drawing CAN be scaled for Planning
3. ARCHITECT TO BE IMMEDIATELY NOTIFIED OF SUSPECTED OMISSIONS OR DISCREPANCIES

REVISIONS

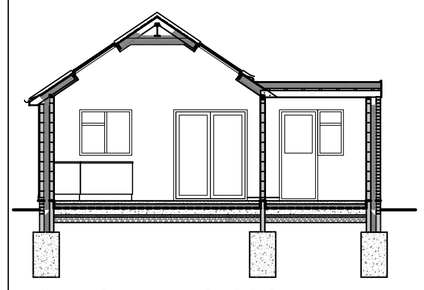

Section @ 1:100

JNA ARCHITECTS
CHARTERED ARCHITECTS
14a Brighton Road, Southgate
Crawley, West Sussex, RH10 6AA
Tel: 01293 439323 FAX: 01293 530160
www.jna-architects.co.uk

PROJECT
Mr and Mrs Stanley
29 Morrell Avenue.
Horsham West Sussex
RH12 4DD

Planning Drawing
Rear/Side Extension

SCALE	as shown @A1	DRG. NO.	REV.
DATE	Nov' 24	J1728–15	–
DRAWN	JN		