APPENDIX A

PLAN 1 GOOGLE EARTH PICTURE OF THE GENERAL AREA

PLAN 2 PARISH COUNCILS IDEA OF CONSERVATION AREA AND INTENDED EXPANSION.

PLAN 3 HORSHAM PREVIOUS DECLARED AREAS OF PROTECTION NOTE IT DOES NOT INCLUDE THIS SITE.

PLAN 4 DUE TO POOR QUAITY AN EXPANDED SECTION OF PLAN 3.

PLAN 5 PARISH COUNCILS PLAN SHOWING VIEWS TO BE PROTECTED NOTE OUR SITE IS NOT INCLUDED.

PLAN 6 HORSHAM'S DECLARED CONSERVATION AREA NOTE EXPANDED IN THEIR LATEST STATEMENT.


N
M A Paine LTD Oil Fired Boiler Services
Our Lady of England Priory
THE BARN

PLAN 1

Map 2: DRAFT Storrington existing Conservation Area boundary and boundary deletion and extension areas.

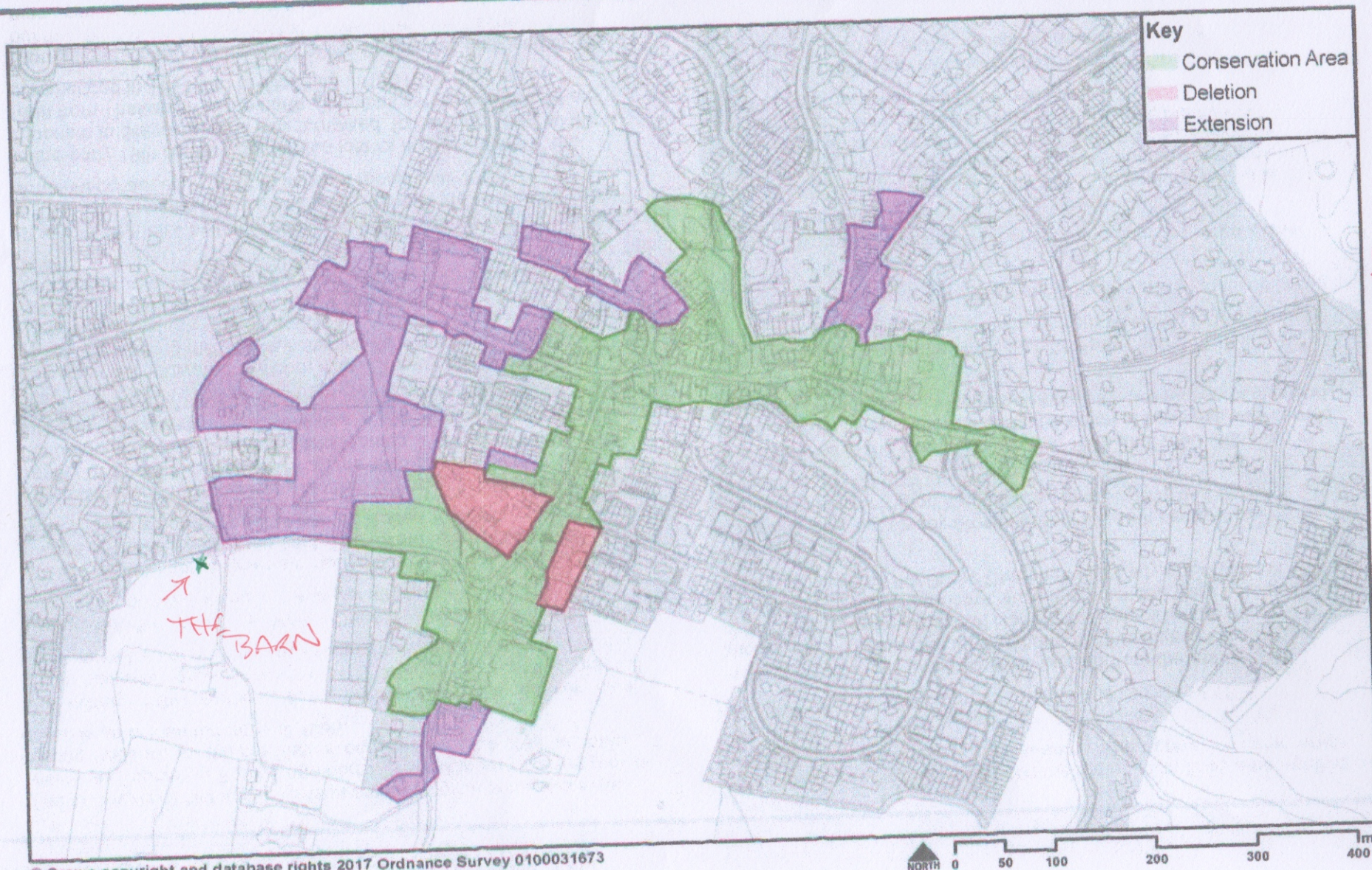

PLAN 2

© Crown copyright and database rights 2017 Ordnance Survey 0100031673

Safari File Edit View History Bookmarks Window Help Thu 1 Aug 14:36
horsham.gov.uk
Parish design statements | Horsham District Council
https://www.horsham.gov.uk/__data/assets/pdf_file/0005/66848/Storrington-Sullington-Parish-Design-Statement.pdf

PLAN 3

3. SPECIFIC AREAS OF PROTECTION

3.1 Conservation Area

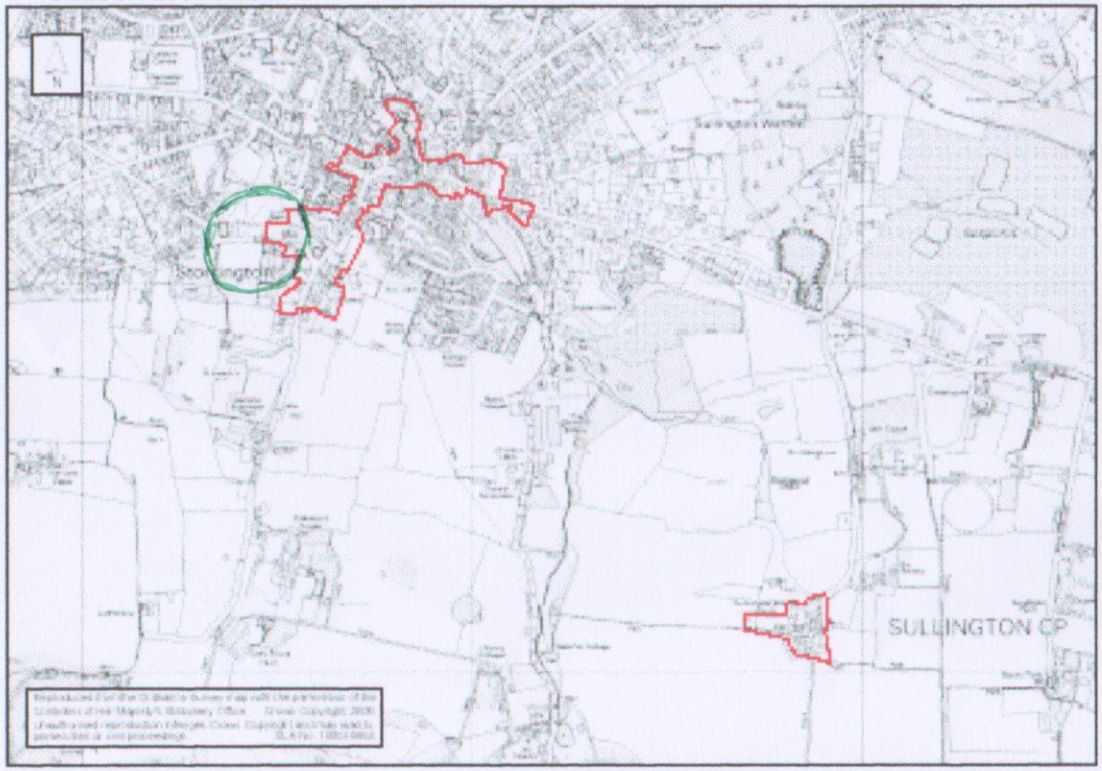

The boundary of the conservation area is set out in the Horsham District

interest' whose character or appearance is worth protecting or enhancing. This 'specialness' is judged against local and



Policies Map Inset 6

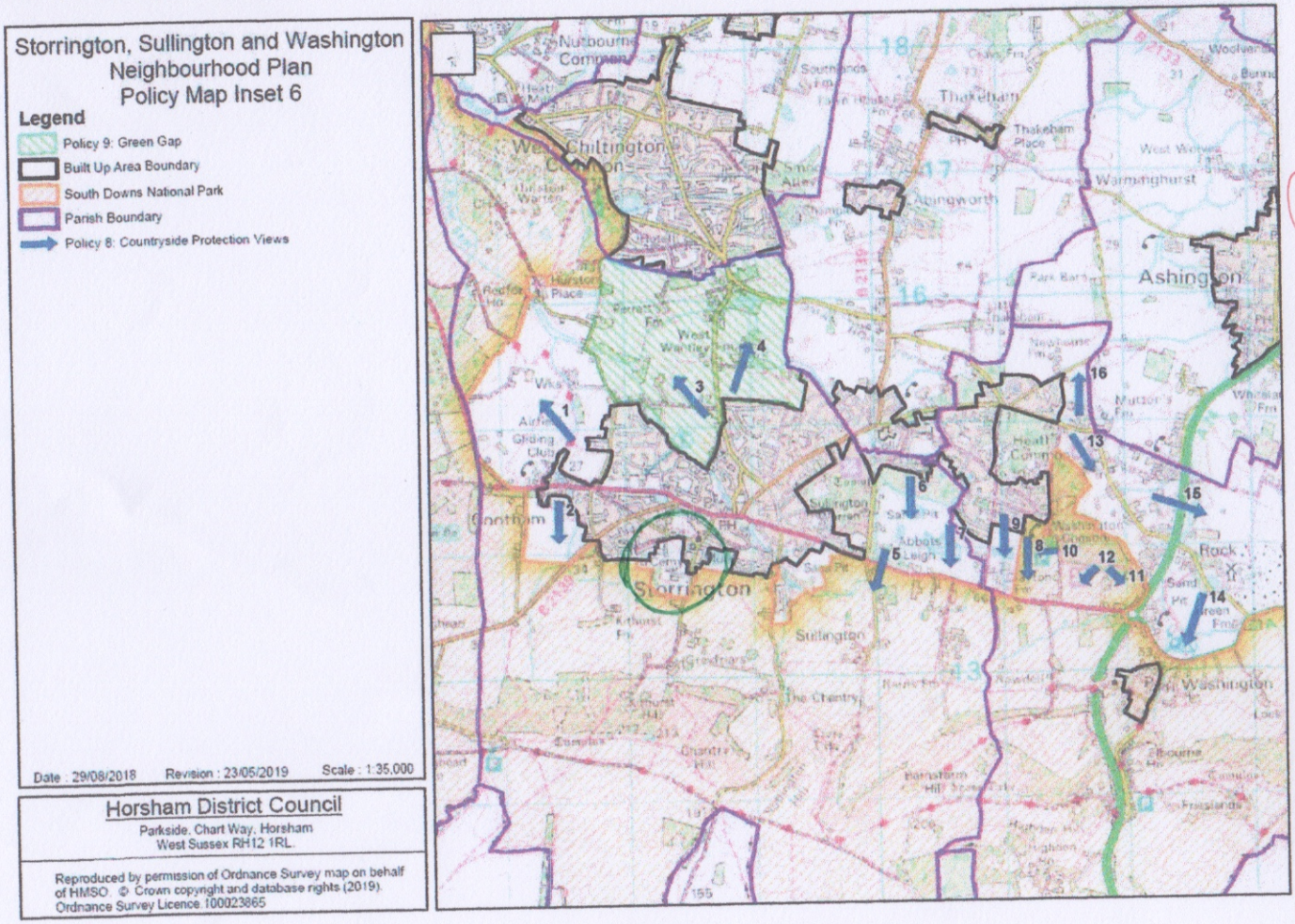

PLAN 5

Safari File Edit View History Bookmarks Window Help Thu 1 Aug 14:43

horsham.gov.uk

Conservation area maps and character statements | Ho... https://www.horsham.gov.uk/__data/assets/pdf_file/00... https://www.horsham.gov.uk/__data/assets/pdf_file/001... Local Plan examination | Horsham District Council



GRAN 6