0m 6m 12m 18m

POLYTUNNEL

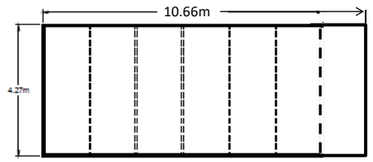

GROUND FLOOR PLAN

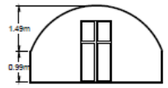

FRONT ELEV.

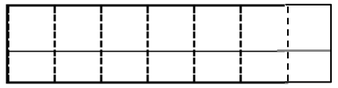

SIDE (LEFT) ELEVATION

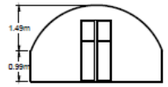

REAR ELEV.

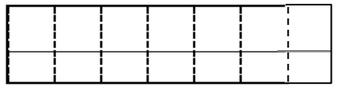

SIDE (RIGHT) ELEVATION

Disclaimer

This drawing is protected under the Copyright, Designs and Patents Act 1988. This drawing is protected by copyright.

Planning

This drawing is produced for PLANNING PURPOSES ONLY and is not to be used for construction.

This drawing illustrates a planning proposal only and as such subject to detailed site investigation, including ground conditions/contaminates and drainage design. The layout may be based upon an enlargement of an O.S. sheet or other small scale plans and its accuracy needs to be varified by survey. CDM Regulations remain the responsibility of the principal contractor.

BLOCK PLAN

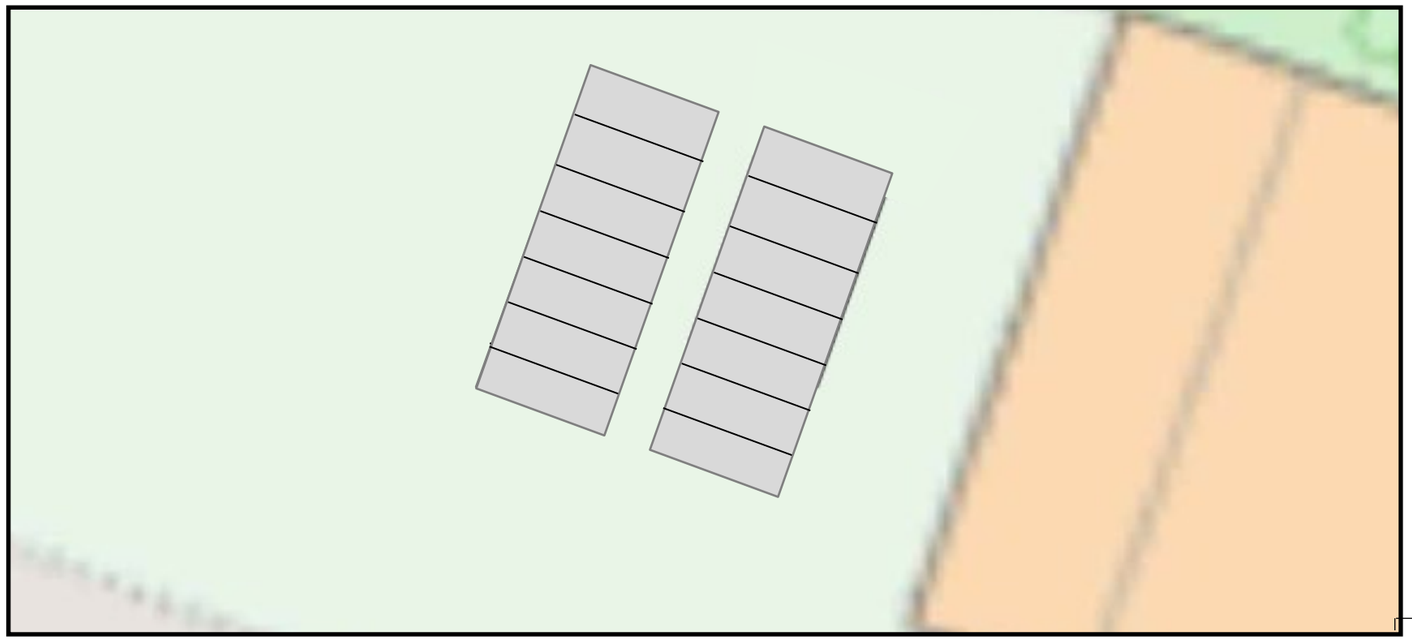

Project: Goffsland Farm
Coolham Road
West Chiltington
Pulborough
RH20 2LT

Title: Proposed Floor Plans
+ Elevations
+ Block Plan

Status: Planning

Scale: 1:200 @ A3 & 1:500 @ A3

Drawing no: 3929-PL- 03

Prepared by: White & Sons

Date:

File: C:\Users\MurshadRinku\White And Sons\Planning - Documents\CLIENTS\Georgiadis, James\Drawing\Geo3a.dwg

White Est. 1817 & Sons Planning & Architecture