Do Not Scale

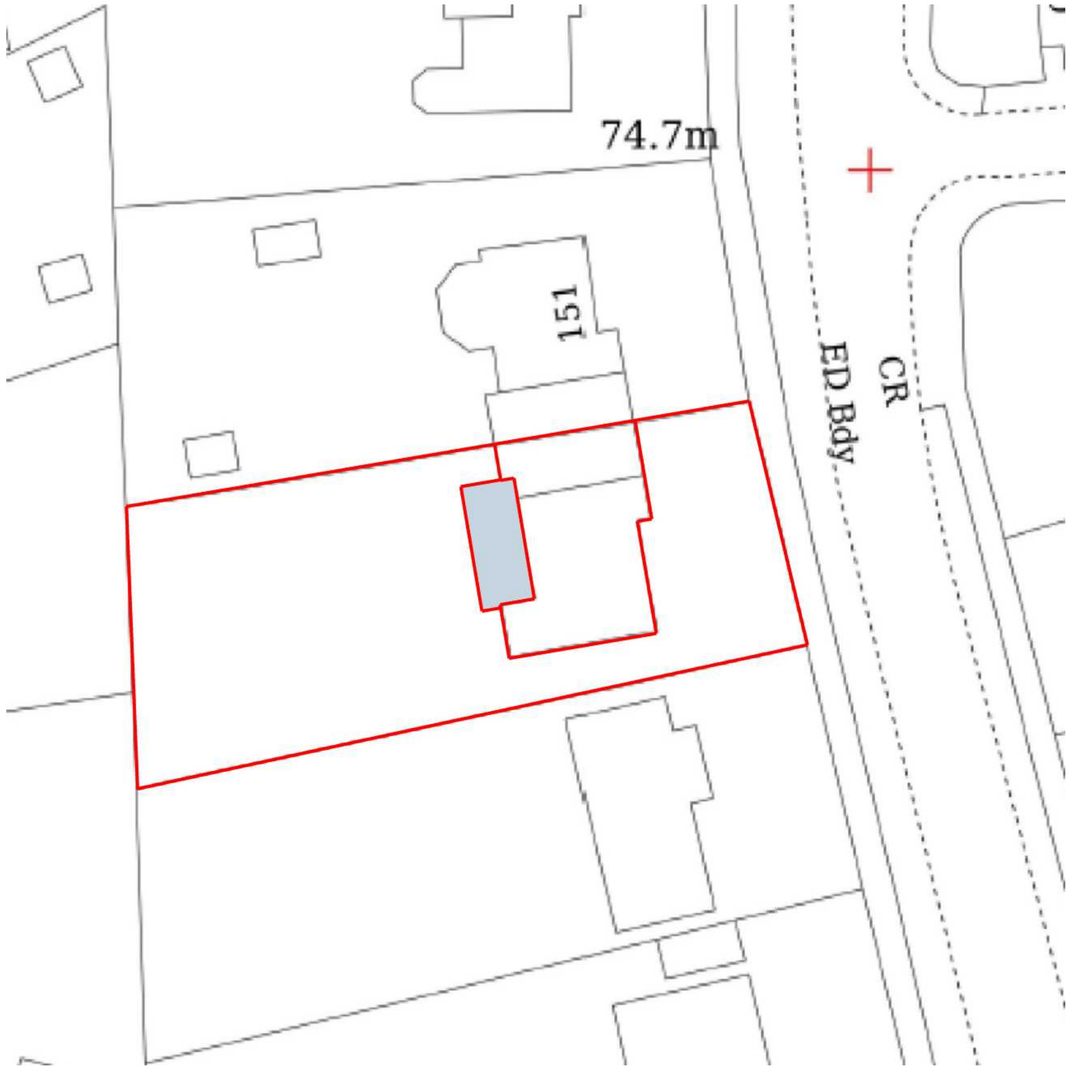

Block Plan 1:500

149 Comptons Lane, Horsham, RH13 6BH

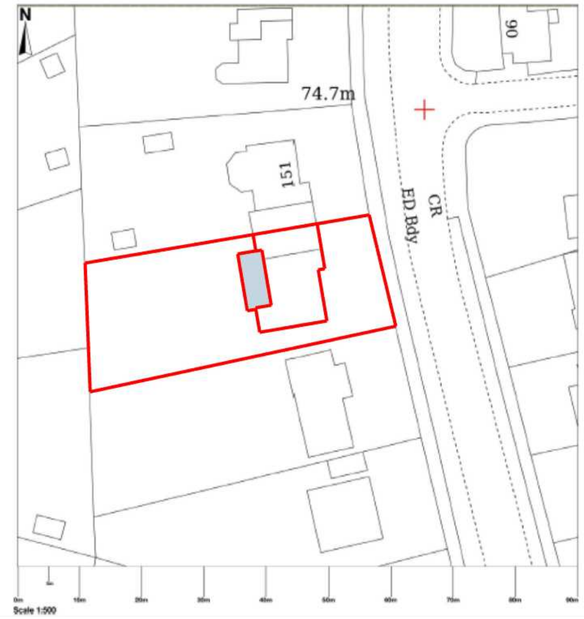

Location Plan 1:1250

149 Comptons Lane, Horsham, RH13 6BH

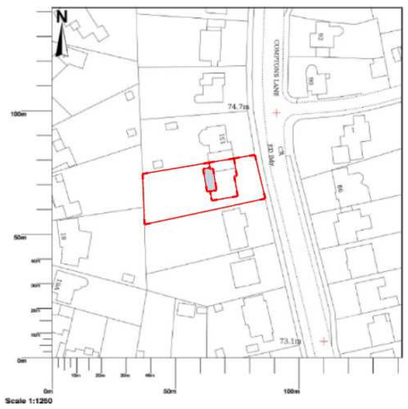

READ IN CONJUNCTION WITH ALL OTHER PROJECT DOCUMENTS-REFER ALL DESCREPENCES AND ERRORS TO THE ARCHITECT/AUTHER,SCALING THIS DRAWING IS PERMITTED EXCEPT FOR CONSTRUCTION PURPOSES-WORK ONLY TO FIGERED DIMENSIONS DURING CONSTRUCTION.NOT AUTHORISED FOR CONSTRUCTION UNLESS SPECIFICALLY STATED.ALL COPYRIGHTS IN THIS DRAWING AND DESIGNS SHOWN THEREIN IS RETAINED-DO NOT REPRODICE WITHOUT CONSENT.

abmbuild
arch-design • build • manage

PAGE DESCRIPTION: OS Maps

PROJECT TITLE: Rear Elevation Extension

CLIENT: Mr and Mrs Cattermole

ADDRESS: 149 Comptons Lane
Horsham RH13 6BH

DATE: 22/01/2025

DRAWN
BY CRG

Scale= As shown A1