

NORTH ELEVATION



WEST ELEVATION

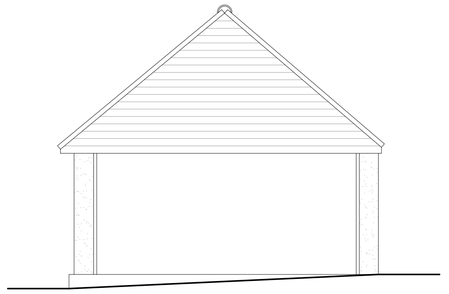

SOUTH ELEVATION

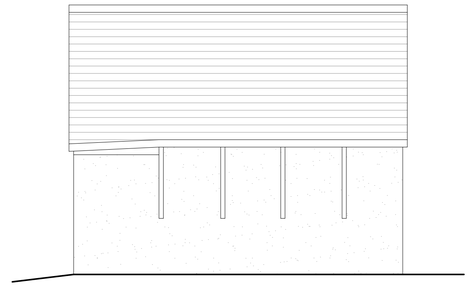

EAST ELEVATION

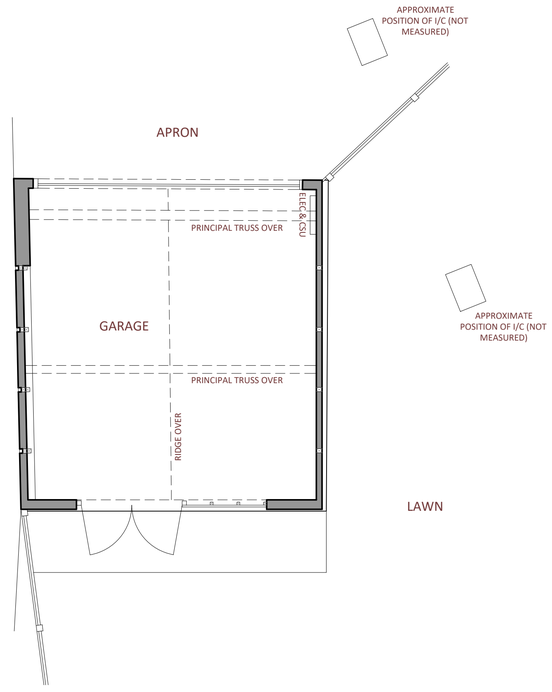

FLOOR PLAN

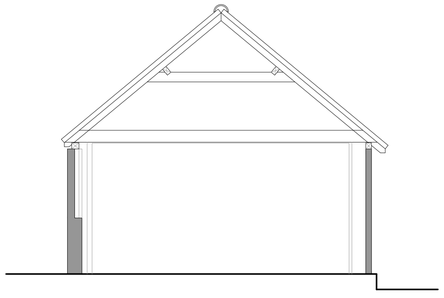

SECTION

N

1 : 20 (METRES)
1 : 50 (METRES)
1 : 100 (METRES)
1 : 1250 (METRES)
1 : 2500 (METRES)

N.B. All dimensions, written and scaled, to be checked on site by contractor
Ordnance Survey Extracts - © Crown copyright. All rights reserved. Licence no. AR 100031843

SCALES		REVISIONS	DRAWN BY
PLANS & SECTIONS	: 1 : 50		M G S
ELEVATIONS	: 1 : 50		DATE
BLOCK PLAN	:		AUGUST 2024
LOCATION PLAN	:		

SURVEY DRAWING
SHIRE COTTAGE STANE STREET
FIVE OAKS BILLINGSHURST

DRAWING NO. 24 / 019 / 1

Matthew Sears
Building Surveying and Design
Horsham Road Studio, Dorking, Surrey RH4 2JD
01306 884477
www.msears.uk
info@msears.uk
RICS