As Existing...

0 1 2 3 4 5m

Scale 1:100



Front Elevation

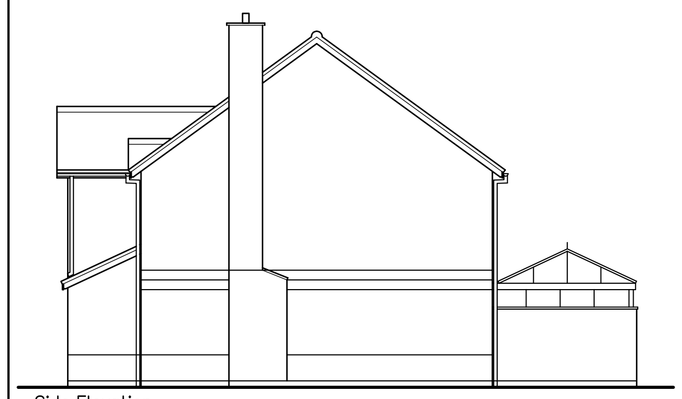

Side Elevation

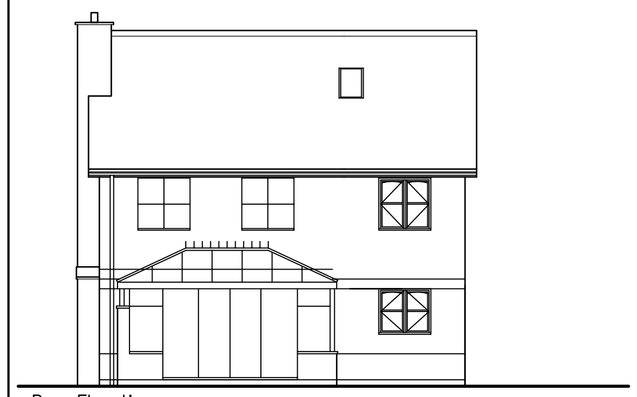

Rear Elevation

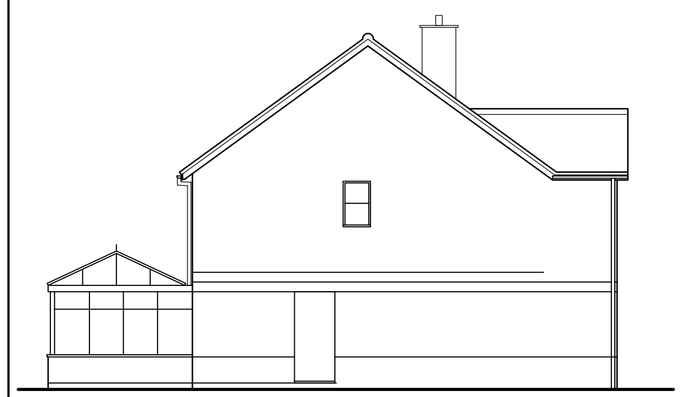

Side Elevation

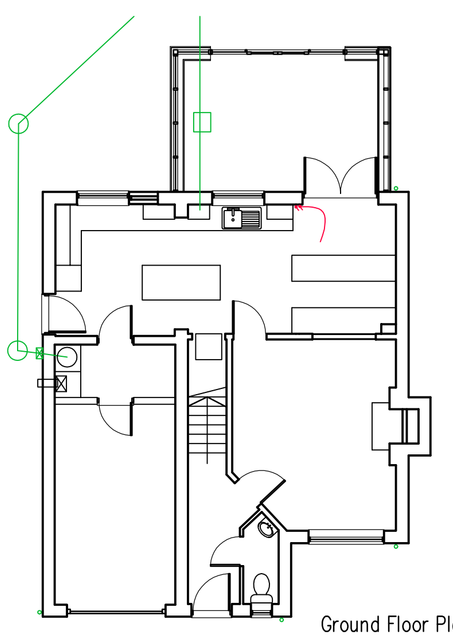

Ground Floor Plan

As Proposed...

type the complete path! — xref's loaded in file:



Front Elevation @ 1:100

0 1 2 3 4 5m

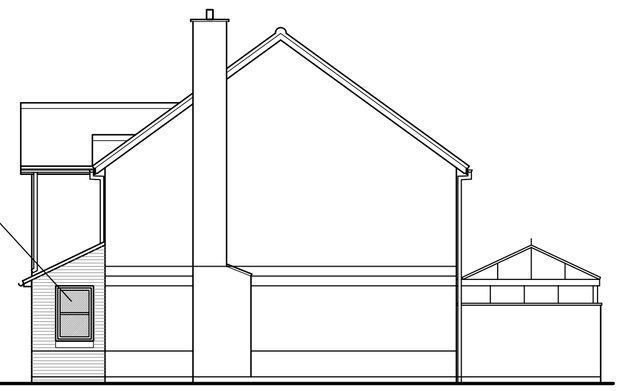

Side Elevation @ 1:100

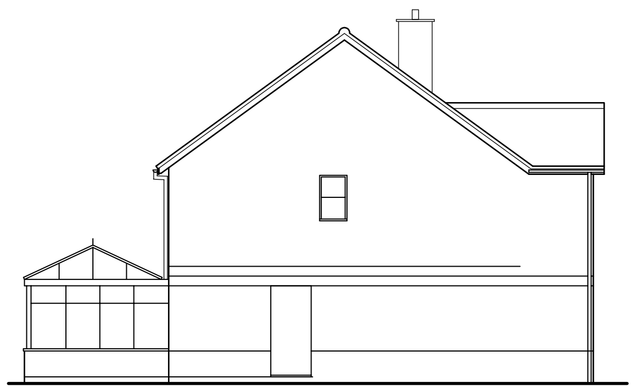

Side Elevation @ 1:100

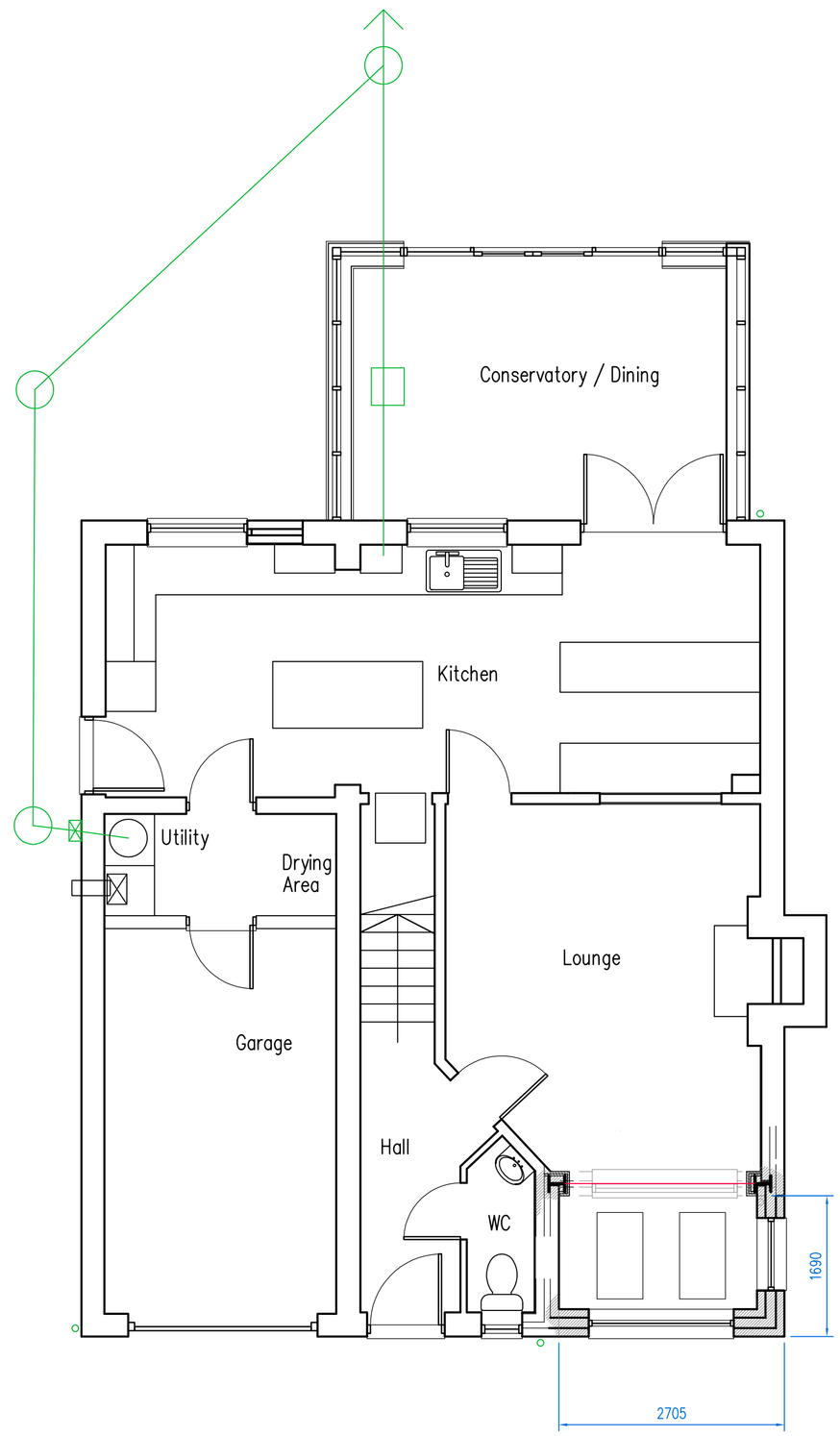

Ground Floor Plan @ 1:50

0 1 2 3 4 5m

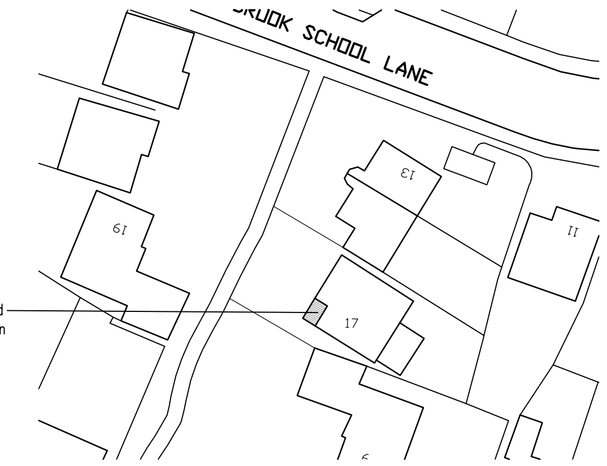

Block Plan @ 1:500

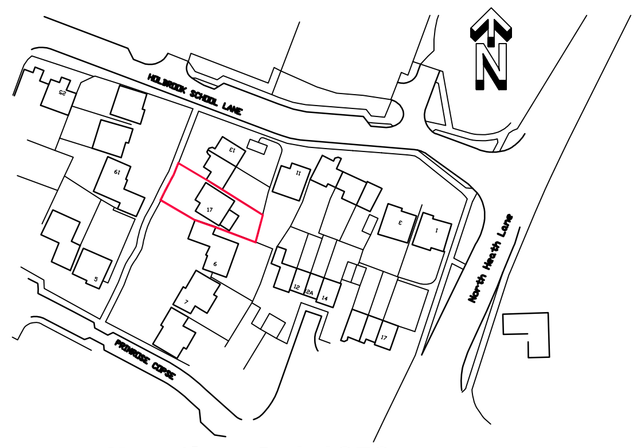

Location Plan @ 1:1250

Ordnance Survey (c) Crown Copyright 2014. All rights reserved.
Licence number 100022432

0m 50m

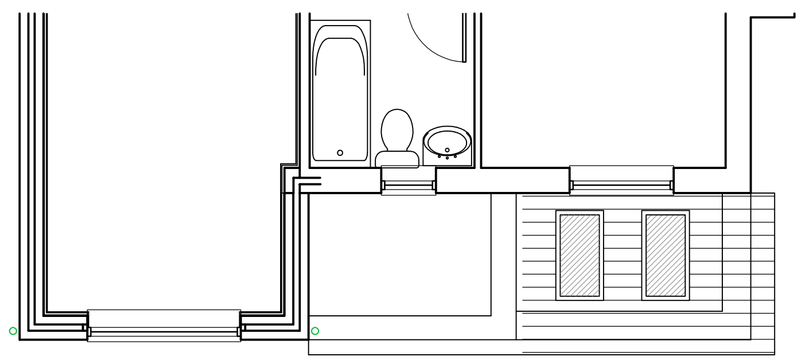

First Floor / Roof Plan @ 1:50

1. CONTRACTOR IS RESPONSIBLE FOR ALL SETTING OUT AND MUST CHECK DIMENSIONS ON SITE BEFORE WORK IS PUT IN HAND
2. WRITTEN DIMENSIONS ONLY TO BE TAKEN THIS DRAWING MUST NOT BE SCALED Drawing Can be scaled for planning
3. ARCHITECT TO BE IMMEDIATELY NOTIFIED OF SUSPECTED OMISSIONS OR DISCREPANCIES

	REVISIONS	
A	Revised for Planning	18.11.24
A	Revised for Planning Issue	28.11.24

JNA ARCHITECTS
CHARTERED ARCHITECTS
14a Brighton Road, Southgate
Crawley, West Sussex, RH10 6AA
Tel: 01293 439323 FAX: 01293 530160
www.jna-architects.co.uk

PROJECT
Mr Williams
17 Holbrook School Lane
Horsham
West Sussex

Front Extension
Planning

SCALE	DRG. NO.	REV.
as shown@A1	J1735–01	B
DATE 11/11/24		
DRAWN JN		