

West Elevation

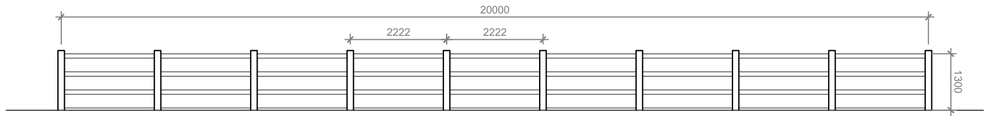

East Elevation

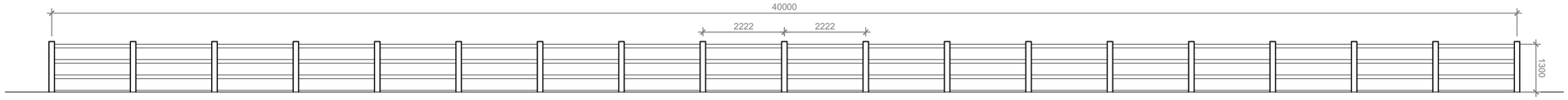

North Elevation

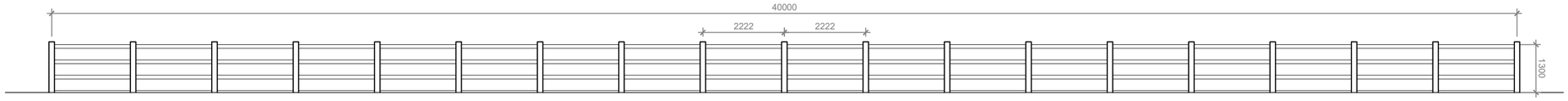

South Elevation

1:100

0 2m 4m 6m 8m 10m

3873.dwg

OS LICENCE NO. 100 022432
Contractors must verify all dimensions on site prior to commencement of works. **DO NOT** scale from this drawing. **FOR PLANNING PURPOSES ONLY**. Drawing to be read in accordance with other schematic documentation. It is the responsibility of the client/employer to instruct a suitably qualified specialist to conform with the requirements of the current CDM 2015 Regulations. Client/employer to appoint a principal designer/contractor, as required under the HSE legal requirements. Refer to www.hse.gov.uk for further guidance. © Drawings and designs are copyright of Bloomfields and must not be copied without prior consent.

Notes:

Key:

Planning Boundary (1982 m^2)

Ownership Boundary

Key Plan:

Issued for Review and Comment

Revision:	Rev By:	Checked By:
A. 11.11.2026	SB	RB

bloomfields

01892 831 600
www.bloomfieldsltd.co.uk
drawing@bloomfieldsltd.co.uk

Client:
J&G Traffic Ltd

Project:
Woodcroft Sand School

Site Address:
Woodcroft,
Okehurst Lane, Billingshurst,
RH14 9HR

Scale:	Drawn By:
1:100 @ A2	SB

Date:	Checked By:
11.11.2026	RB

Drawing Title:
Proposed Elevations

St: | Job No: | Drawing No: | Rev:

/ .3873.070.A