Schedule of tree works on land at Duckmoor, Wooddale Lane, Billingshurst

Tree No.	Species	Action
2	Myrobalan plum	Remove.
3	Myrobalan plum	Remove.
4	Field maple	Remove.
84	English oak	Remove.
95	Field maple	Remove.
96	Field maple	Remove.
199	English oak	Remove.
G1	Various	Remove section as shown.
G2	Various	Remove section as shown.
G3	Blackthorn	Remove section as shown.
G10	Blackthorn	Remove.
G11	Field maple and hawthorn	Remove.
G12	Blackthorn, hawthorn and field maple	Remove section as shown.

Figure 1: Example of a protective barrier

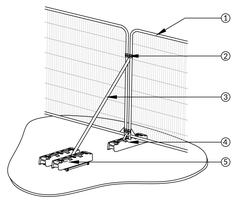

1. Steel mesh panel
2. Connectors fitted to secure panels
3. Diagonal strut
4. Block feet to avoid driven scaffold poles
5. Block tray weighted with blocks

© Keen Consultants

Figure 2: Typical ground protection detail

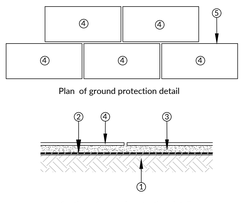

Plan of ground protection detail

Section of ground protection detail

1. Existing ground
2. Geotextile membrane eg. Terram 1000 or similar
3. Compression-resistant layer (e.g.100mm depth of woodchip)
4. Robust sheets (timber, steel, recycled plastic) overlying Terram 1000 or similar
5. Where wider than one sheet stagger joints

© Keen Consultants

Figure 3: Typical detail of 'no-dig' surfacing

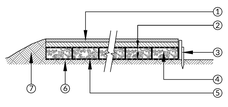

1. Surface material to engineer's specifications
2. Geotextile separation fabric as specified by engineers
3. Treated timber edging supported on timber posts or concrete gravel boards supported on concrete spur posts if required
4. 40/20mm clean angular stone
5. Cellular confinement system to engineer's specification and depth
6. Existing ground levels retained (no excavation)
7. Soil fillet can be used at edges

© Keen Consultants



NOTES

1. **This tree survey information has been prepared for planning purposes only. Additional detail will be needed for foundation design.**
2. The original of this drawing was produced in colour – a monochrome copy should not be relied upon.
3. Scale for planning purposes only.
4. All dimensions to be checked on site.
5. The copyright of this document resides with Keen Consultants unless assigned in writing by the company.
6. Details shown on this drawing are devised with reference to BS5837:2012 *Trees in relation to design, demolition and construction - Recommendations.*
7. Check if Tree Preservation Order or Conservation Area protection applies to trees before undertaking tree works.
8. Tree survey information based on SJA Trees Arboricultural Implications Report Ref: SJA air 20518-01.
9. Proposed layout based on Allen Pyke Detailed Planting Plan drawing number 3360-APA-ZZ-XX-PP-L-2001 to 2006 Rev P01.
10. Proposed Levels based on Ardent drawing number 23034710-003 Rev F.
11. Concept Drainage Strategy based on Ardent drawing number 2303710-002 Rev H.

KEY

- Existing site features
- Proposed planning layout
- Proposed drainage layout
- Proposed levels
- Trees retained (Green-coloured line indicates extent of canopy)
- Trees for removal (Red-coloured dash line indicates extent of canopy)
- 2.0m high barrier as detail in Figure 1
- Area of ground protection as detail in Figure 2
- Minimum extent of no-dig construction. Actual deployment may be greater. As detail in Figure 3
- Area of manual excavation

Rev	Description	Date
D	Section of G1 retained shown	24.03.25
C	Layout from planting plan overlay	17.03.25
B	Latest layout overlay	24.01.25
A	Latest layout overlay	14.10.24
0	Preliminary issue	23.04.24

KEEN CONSULTANTS
The Studio, Timbers, Gables Road, Church Crookham Fleet, Hampshire GU52 6QY
T 01252 850096
mail@keenconsultants.co.uk
keenconsultants.co.uk
Keen Consultants is a trading name of Keen (Europe) Limited. Registered No.: 12641594
Registered office: 4 Sudley Road, Bognor Regis, West Sussex, PO21 1EU

Client
BELLWAY HOMES LIMITED

Project
LAND AT DUCKMOOR, WOODDALE LANE, BILLINGSHURST

Title
TREE PROTECTION PLAN

Date	Scale
APRIL 2024	1:500@A0
Drawn by	Checked by
ML	JTK

Drawing Number
2266-KC-XX-YTREE-TPP01RevD