LEVEL MONITORING

for Subsidence Management Services

12 Cape Copse, Rudgwick, Horsham, RH12 3HG

Client:	Subsidence Management Services
Client Contact:	Masie Azizi
Claim Number:	500280350
Client Reference:	IFS-LBG-SUB-21-0094330
Policy Holder:	Mr and Mrs Chris and Grace Brown
Report Date:	8 February 2023
Our Ref:	M18108

SubsNetUK

SubsNetUK

Level Monitoring Readings

The following table shows the reading levels of the various Level Monitoring Station points.

Date	1	2	3	4	5	6	7	8
02/11/2021	10.0000	10.0904	9.9435	10.0205	9.9064	10.0087	10.0929	10.1147
18/01/2022	10.0000	10.0902	9.9442	10.0195	9.9075	10.0081	10.0918	10.1137
14/03/2022	10.0000	10.0893	9.9434	10.0186	9.9075	10.0086	10.0920	10.1141
12/05/2022	10.0000	10.0899	9.9431	10.0200	9.9069	10.0090	10.0928	10.1146
08/07/2022	10.0000	10.0922	9.9444	10.0211	9.9045	10.0108	10.0917	10.1132
09/09/2022	10.0000	10.0905	9.9450	10.0200	9.8921	10.0092	10.0908	10.1124
02/12/2022	10.0000	10.0901	9.9437	10.0195	9.9014	10.0087	10.0899	10.1119
07/02/2023	10.0000	10.0912	9.9448	10.0203	9.9055	10.0105	10.0913	10.1143

Level Monitoring Difference Graphs

The following graphs display the progressive movement that each Level Monitoring Station recorded at each separate site visit date to give an overall look at how much the property is moving.

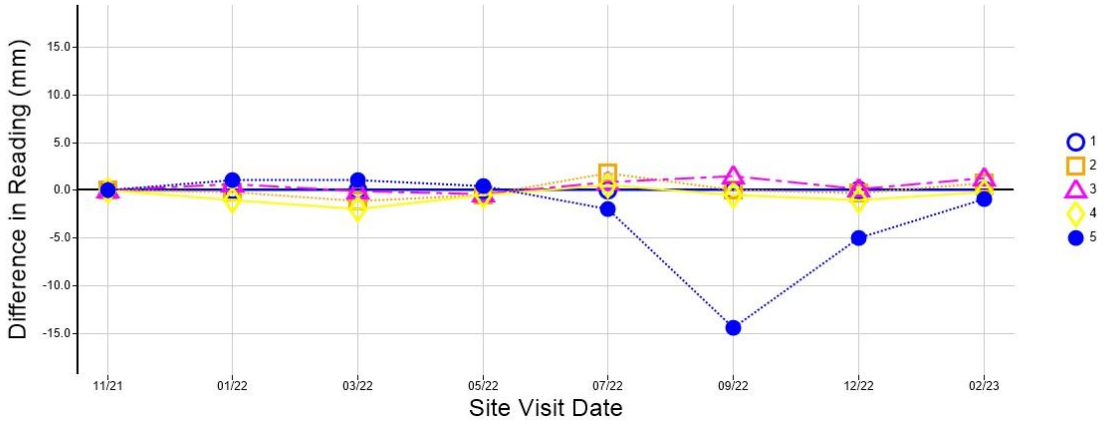

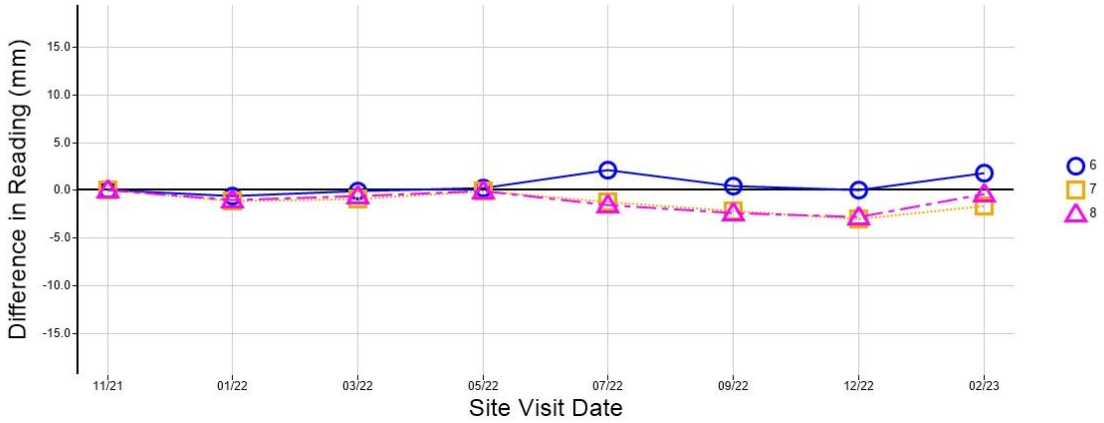

Level Monitoring Displacement Map

The following image shows an isometric representation of the movement of the property, based on the Level Monitoring Stations that were installed.

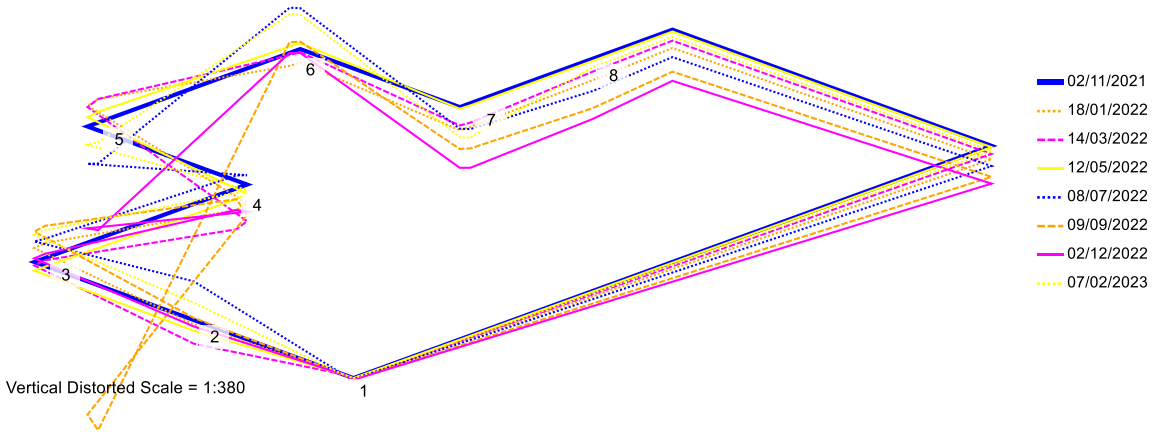

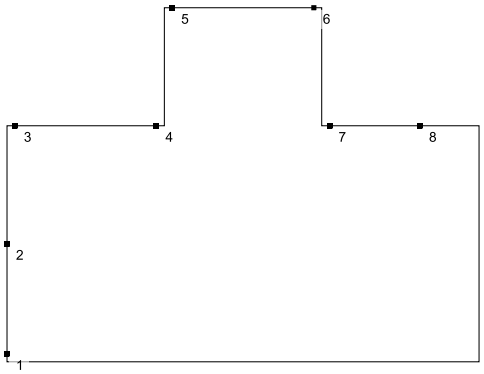

FRONT

SubsNetUK

SubsNetUK

Site Visit Notes

Datum located at front left corner as most stable section of property as per engineer instruction.