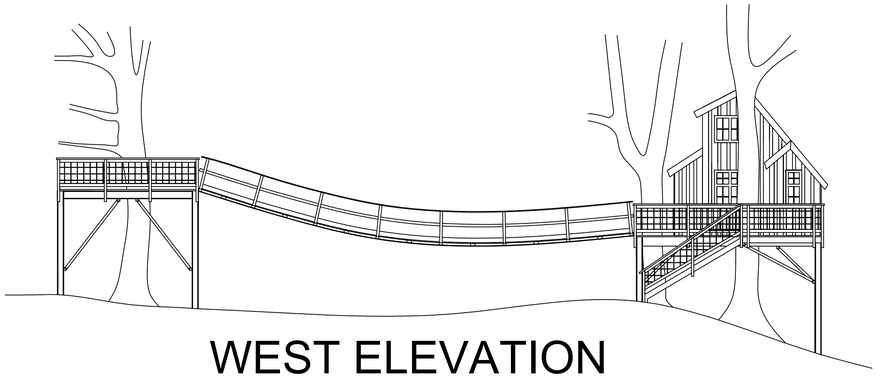

WEST ELEVATION

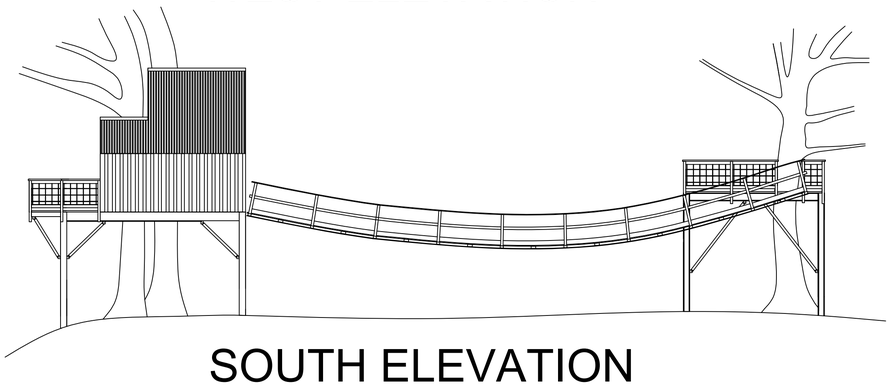

SOUTH ELEVATION

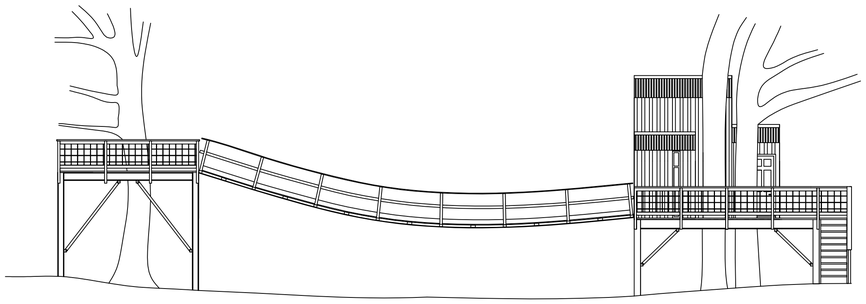

NORTH ELEVATION

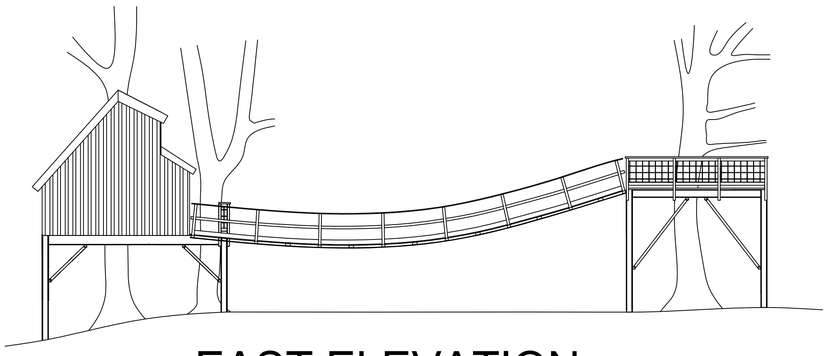

EAST ELEVATION

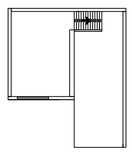

UPPER LEVEL

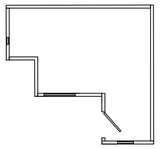

FLOOR PLAN

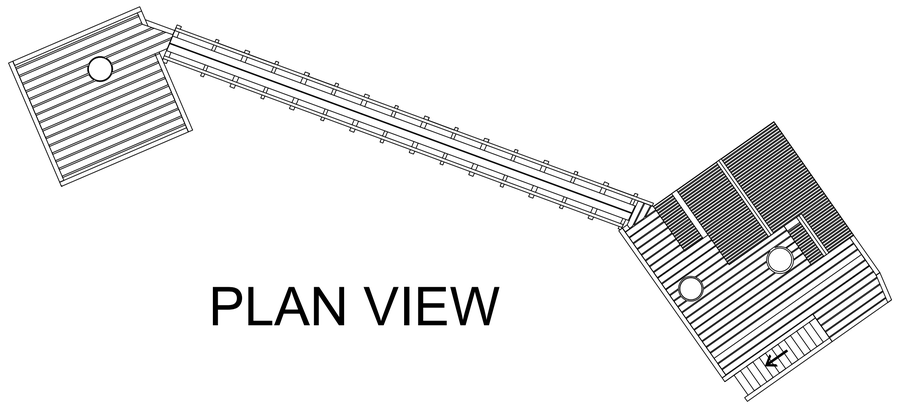

PLAN VIEW

1M 5M 10M

NATURE OBSERVATION PLATFORM

LAND OF KERVES LANE

DWG NO: 001	DATE: 09/05/2022
SCALE: 1:100	