EXISTING



FRONT/NORTH ELEVATION
1:100

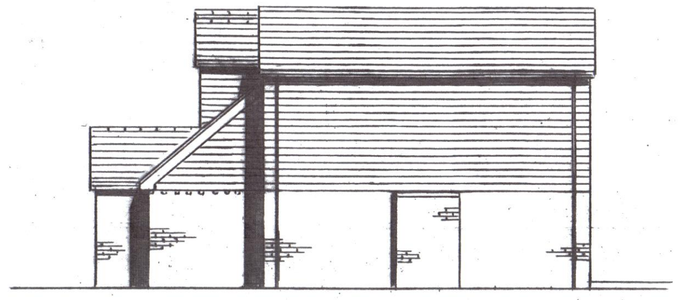

SIDE/WEST ELEVATION
1:100



REAR/SOUTH ELEVATION
1:100

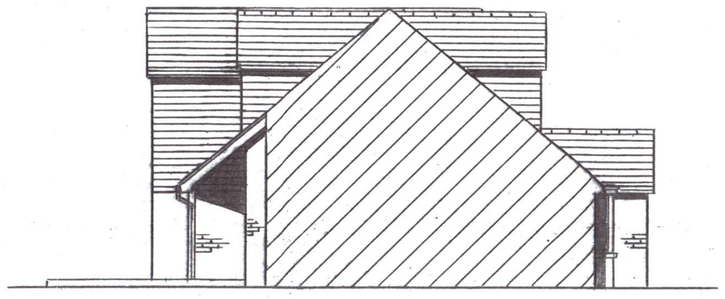

SIDE/EAST ELEVATION
1:100

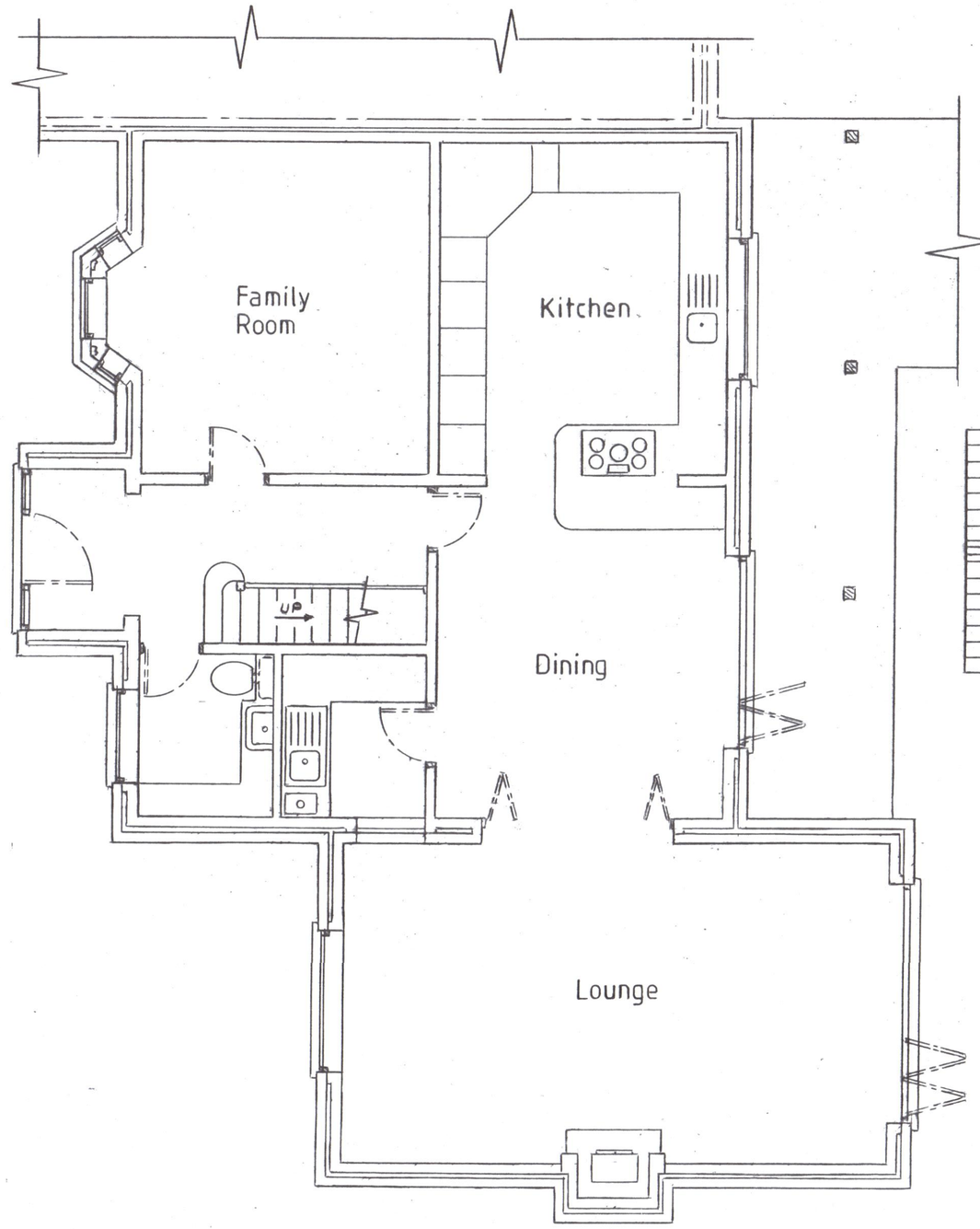

GROUND FLOOR PLAN
1:50

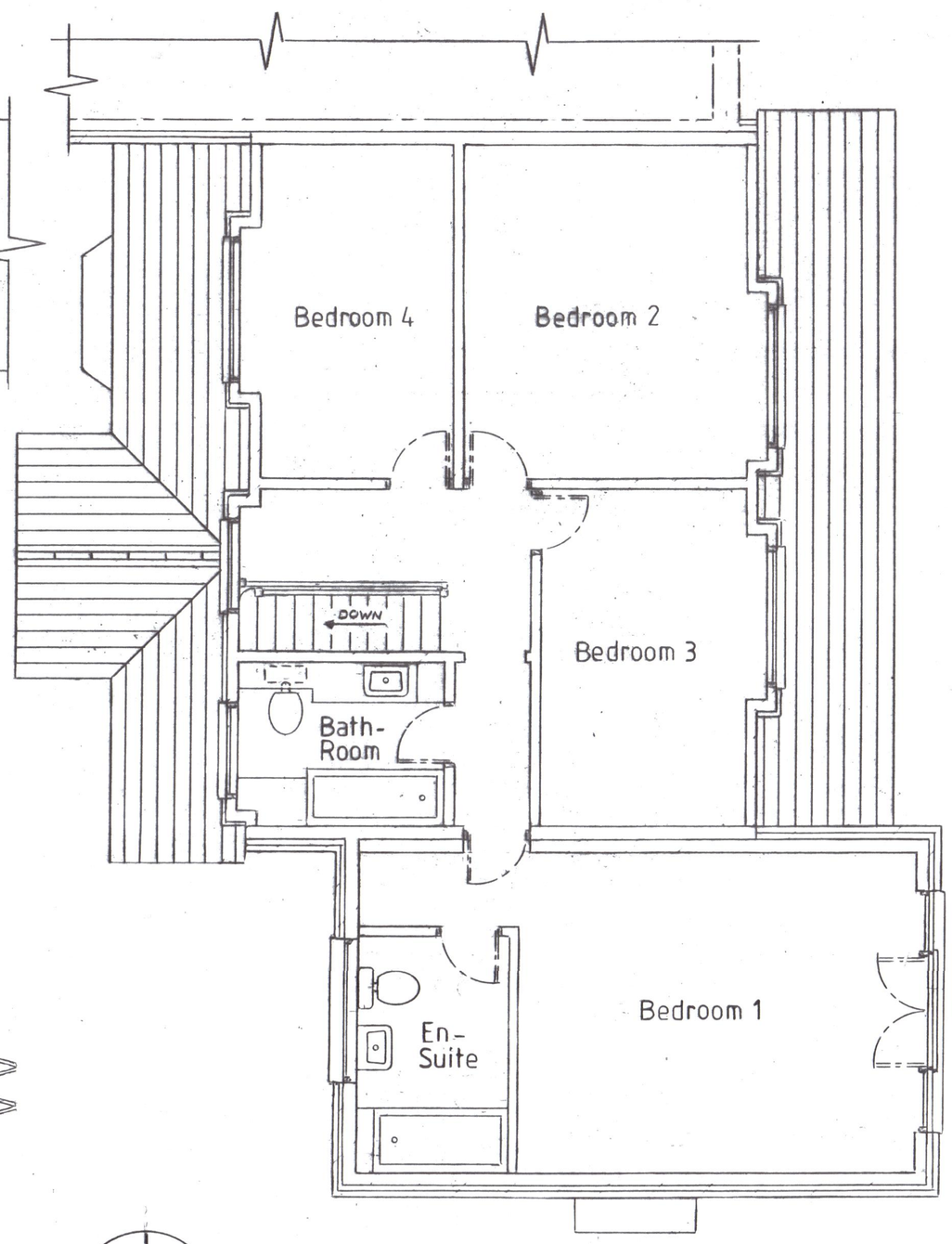

FIRST FLOOR PLAN
1:50

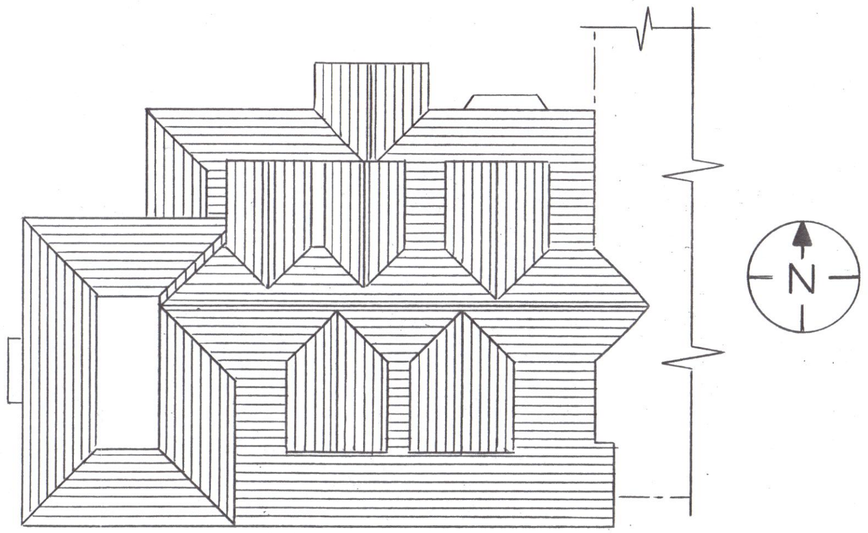

ROOF PLAN
1:100

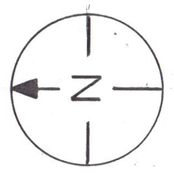

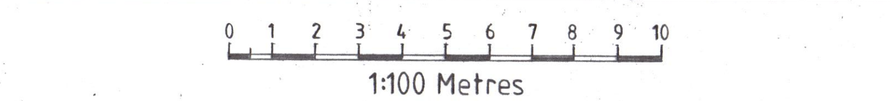

Reference
DENRA/2046/2 - PROPOSED FLOOR PLANS, ELEVATIONS AND ROOF PLAN.
SITE LAYOUT PLAN 1:500
LOCATION PLAN 1:1250

Copyright ©	
Scale	1:50 & 1:100
Drawn	
Date	Aug' 2026

DENRA DESIGN Ltd

Tel: 07973 911 870
denra.design@outlook.com

Title
EXISTING FLOOR PLANS, ELEVATIONS AND ROOF PLAN AT THE OLD PADDOCK, LEECHPOND HILL, LOWER BEEDING, WEST SUSSEX, RH13 6NR.

Rev.	Rev.	Sheet Size A1	DIMENSIONS IN MILLIMETRES	Drg No. DENRA/2046/1 Rev.