SITE LOCATION

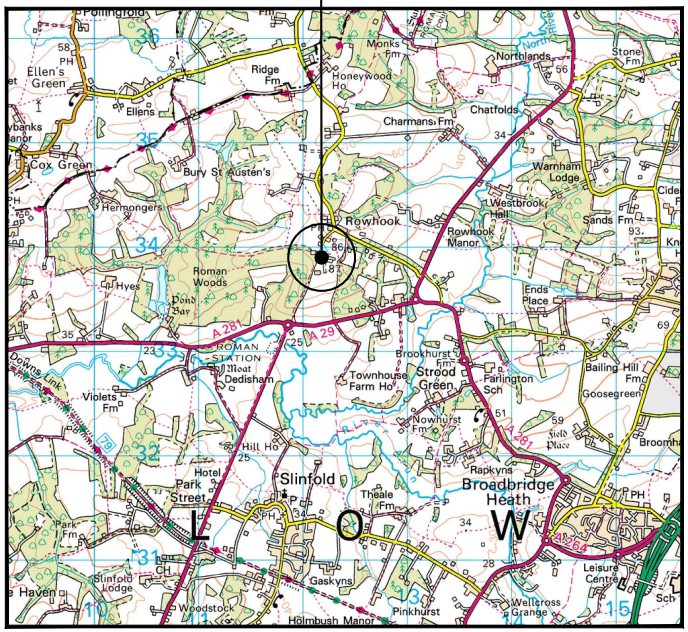

0 500 1000 1500 2000 2500m
1:50000

SITE LOCATION
(Scale 1:50000)
Ordnance Survey map extract
based upon Landranger map series
with the permission of the controller of
His Majesty's Stationery Office
Licence No. 100022432
Crown copyright.



SITE PHOTOGRAPH

= Right of Access
= Public Access Route

neater.encrusted.essays

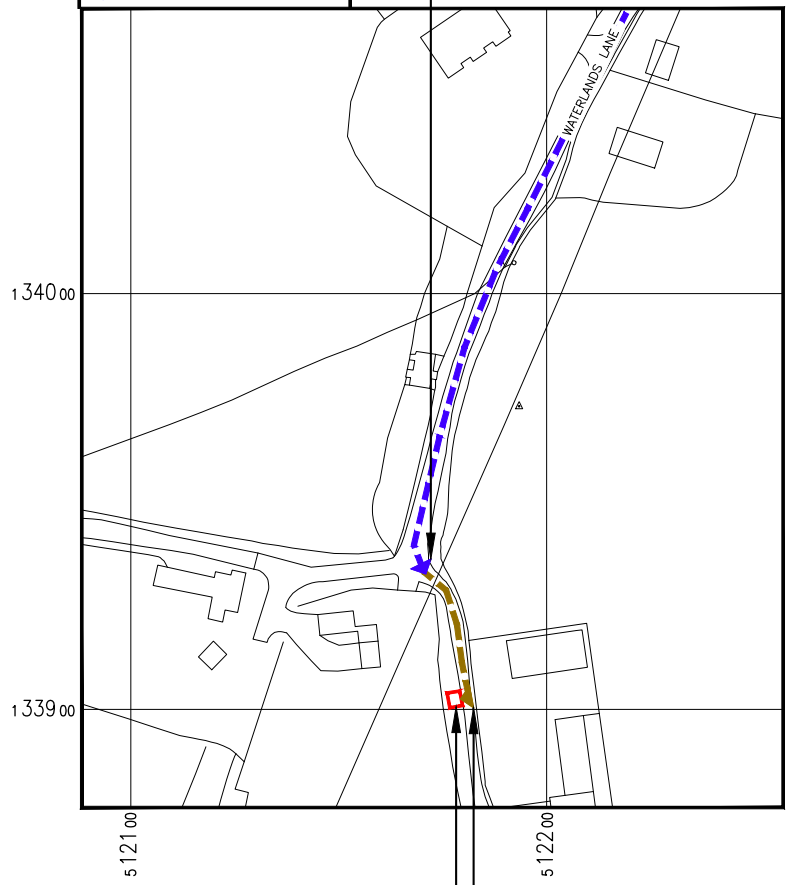

SITE LOCATION

duration.tiredness.prancing

DETAILED SITE LOCATION
(Scale 1:1250)
Based upon Ordnance Survey map extract
with the permission of the Controller of
His Majesty's Stationery Office.
Crown copyright.
Licence No. 100022432

0 12.5 25 37.5 50 62.5m
1:1250

ALL DIMENSIONS ARE IN mm UNLESS NOTED OTHERWISE

N.G.R E: 512177 N: 133904

DIRECTIONS TO SITE:
HEAD WEST ON M23, AT JUNCTION 11, TAKE THE A264 EXIT TO HORSHAM/PEASE POTTAGE SERVICES, AT PEASE POTTAGE INTERCHANGE, TAKE THE 3RD EXIT ONTO A264, AT TOLLGATE HILL ROUNDABOUT, TAKE THE 2ND EXIT AND STAY ON A264, AT THE ROUNDABOUT, TAKE THE 1ST EXIT ONTO HORSHAM RD/A264, CONTINUE TO FOLLOW A264, AT KILNWOOD VALE ROUNDABOUT, TAKE THE 2ND EXIT ONTO CRAWLEY RD/A264. AT FAYGATE ROUNDABOUT, TAKE THE 2ND EXIT AND STAY ON CRAWLEY RD/A264, AT MOORHEAD ROUNDABOUT, TAKE THE 2ND EXIT ONTO A264, AT RUSPER RD ROUNDABOUT, TAKE THE 2ND EXIT AND STAY ON A264, AT GREAT DAUX ROUNDABOUT, TAKE THE 2ND EXIT ONTO DORKING RD/A24, TURN LEFT ONTO BELL RD, AT THE ROUNDABOUT, TAKE THE 2ND EXIT ONTO SCHOOL HILL, TURN LEFT ONTO THREESTILE RD, CONTINUE ONTO MAYES LN, TURN LEFT ONTO NORTHLANDS RD, TURN LEFT ONTO BOGNOR RD/A29, TURN RIGHT ONTO ROWHOOK RD, TURN LEFT ONTO WATERLANDS LN, TURN LEFT, DESTINATION WILL BE ON THE RIGHT

REV	MODIFICATION	BY	CH	DATE
1A	CONSTRUCTION ISSUE	EMF	BW	27/01/25

KTL

cornerstone

Cell Name	Opt.
WATERLANDS	–

Cell ID No

CSID	✓ VF	– VMO2
12173629	85886_5	1811
– TM Cell ID	– N/A	– N/A
–	–	–

Site Address / Contact Details

WATERLANDS LANE
ROWHOIOK
HORSHAM
WEST SUSSEX
RH12 3PX

Drawing Title: SITE LOCATION MAPS

Purpose of issue: CONSTRUCTION — Dwg Rev:

Drawing Number: 100 — 1A

Surveyed By: KTL — Original Sheet Size: A3 — Pack Issue:

Drawn:	Date:	Checked:	Date:	
EMF	27/01/25	BW	27/01/25	1A

SDNT0005 Version 2.2



EXISTING SITE PLAN

(1:50)

ALL DIMENSIONS ARE IN mm UNLESS NOTED OTHERWISE

N.G.R E: 512177 N: 133904

NOTES:

REV	MODIFICATION	BY	CH	DATE
1A	CONSTRUCTION ISSUE	EMF	BW	27/01/25

Cell Name	Opt.
WATERLANDS	–

Cell ID No

CSID	✓ VF	– VMO2
12173629	85886_5	1811
– TM Cell ID	– N/A	– N/A
–	–	–

Site Address / Contact Details

WATERLANDS LANE
ROWHOIOK
HORSHAM
WEST SUSSEX
RH12 3PX

Drawing Title: EXISTING SITE PLAN

Purpose of issue:	Dwg Rev:
CONSTRUCTION	1A

Drawing Number:	Pack Issue:
200	1A

Surveyed By:	Original Sheet Size:	
KTL	A3	

Drawn:	Date:	Checked:	Date:
EMF	27/01/25	BW	27/01/25

SDNT0005 Version 2.2



PROPOSED SITE PLAN

(1:50)

ALL DIMENSIONS ARE IN mm UNLESS NOTED OTHERWISE

N.G.R | E: 512177 | N: 133904

NOTES:

REV	MODIFICATION	BY	CH	DATE
1A	CONSTRUCTION ISSUE	EMF	BW	27/01/25

KTL

cornerstone

Cell Name	Opt.
WATERLANDS	–

Cell ID No

CSID	✓ VF	– VMO2
12173629	85886_5	1811
– TM Cell ID	– N/A	– N/A
–	–	–

Site Address / Contact Details

WATERLANDS LANE
ROWHOIOK
HORSHAM
WEST SUSSEX
RH12 3PX

Drawing Title: PROPOSED SITE PLAN

Purpose of issue: CONSTRUCTION — Dwg Rev: 1A

Drawing Number: 201

Surveyed By: KTL | Original Sheet Size: A3 | Pack Issue: 1A

Drawn: EMF | Date: 27/01/25 | Checked: BW | Date: 27/01/25

SDNT0005 Version 2.2



EXISTING NORTH EAST ELEVATION

(1:100)

0 1 2 3 4 5m
1:100

ALL DIMENSIONS ARE IN mm UNLESS NOTED OTHERWISE

N.G.R E: 512177 N: 133904

REV	MODIFICATION	BY	CH	DATE
1A	CONSTRUCTION ISSUE	EMF	BW	27/01/25

Cell Name	Opt.
WATERLANDS	–

Cell ID No

CSID	✓ VF	– VMO2
12173629	85886_5	1811
– TM Cell ID	– N/A	– N/A
–	–	–

Site Address / Contact Details

WATERLANDS LANE
ROWHOIOK
HORSHAM
WEST SUSSEX
RH12 3PX

Drawing Title: EXISTING SITE ELEVATION

Purpose of issue:	Dwg Rev:
CONSTRUCTION	1A

Drawing Number:	Pack Issue:
300	1A

Surveyed By:	Original Sheet Size:
KTL	A3

Drawn:	Date:	Checked:	Date:
EMF	27/01/25	BW	27/01/25

SDNT0005 Version 2.2

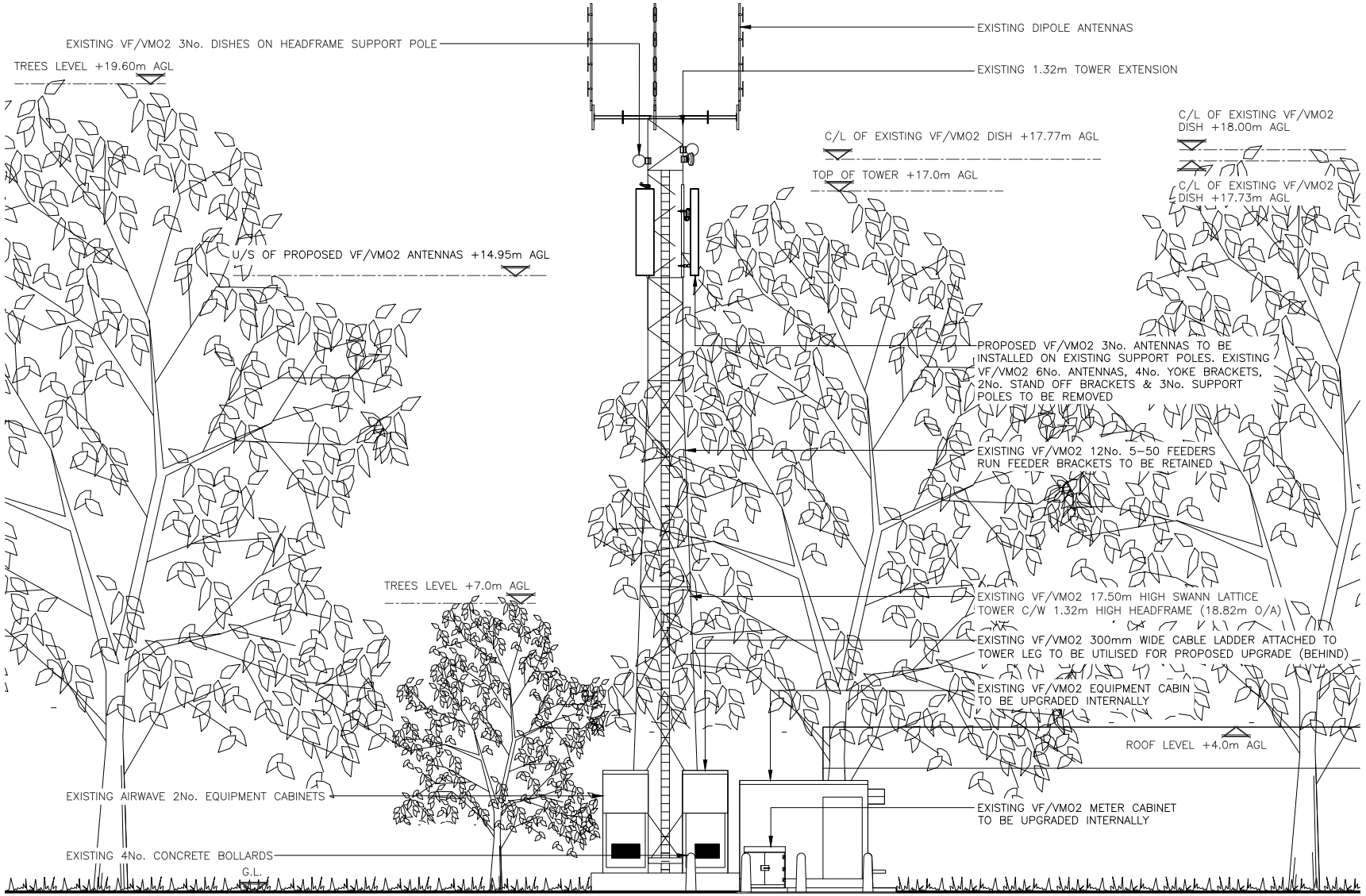

PROPOSED NORTH EAST ELEVATION

(1:100)

0 1 2 3 4 5m
1:100

ALL DIMENSIONS ARE IN mm UNLESS NOTED OTHERWISE

N.G.R E: 512177 N: 133904

NOTES:

REV	MODIFICATION	BY	CH	DATE
1A	CONSTRUCTION ISSUE	EMF	BW	27/01/25

Cell Name	Opt.
WATERLANDS	–

Cell ID No

CSID	✓ VF	– VMO2
12173629	85886_5	1811
– TM Cell ID	– N/A	– N/A
–	–	–

Site Address / Contact Details

WATERLANDS LANE
ROWHOIOK
HORSHAM
WEST SUSSEX
RH12 3PX

Drawing Title: PROPOSED SITE ELEVATION

Purpose of issue: CONSTRUCTION — Dwg Rev:

Drawing Number: 301 — 1A

Surveyed By:	Original Sheet Size:	Pack Issue:
KTL	A3	

Drawn:	Date:	Checked:	Date:	
EMF	27/01/25	BW	27/01/25	1A

SDNT0005 Version 2.2

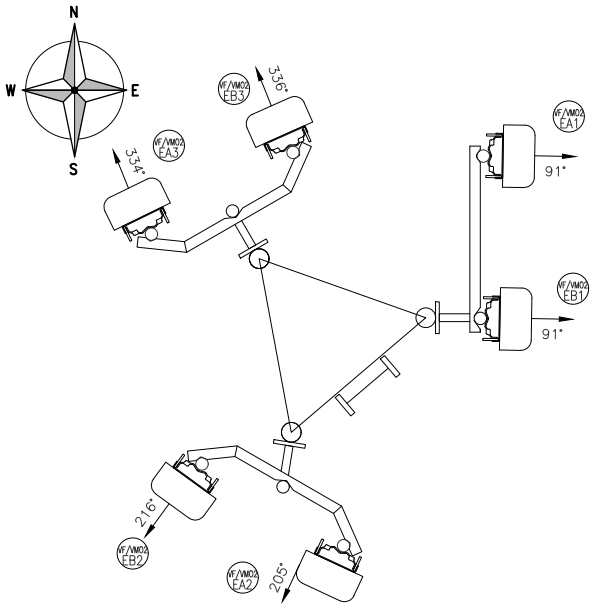

EXISTING VF ANTENNA PLAN
@ C/L +16.09m, 16.07m & 16.11m AGL
@ C/L +16.06m, 16.16m & 16.08m AGL
(1:25)

ITEM DESCRIPTION	QUANTITY
KATHREIN 80010665	6

EXISTING VF/VMO2 6No. KATHREIN 80010665 ANTENNAS MOUNTED ON SUPPORT POLES

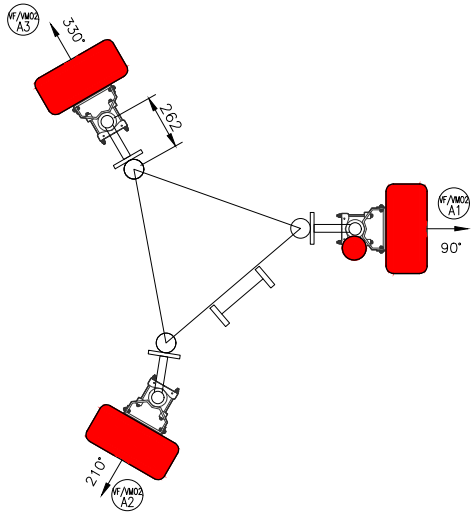

PROPOSED VF ANTENNA PLAN
@ C/L +16.00m AGL
(1:25)

ITEM DESCRIPTION	QUANTITY
COMMSCOPE RRZZVV-65B-R6N43	3

EXISTING VF/VMO2 3No. 6No. KATHREIN 80010665 ANTENNAS TO BE REMOVED

PROPOSED VF/VMO2 3No. COMMSCOPE RRZZVV-65B-R6N43 ANTENNAS TO BE MOUNTED ON HEADFRAME SUPPORT POLES

PROPOSED VF GPS NODE TO BE INSTALLED ON EXISTING ANTENNA SUPPORT POLE

EXISTING 4No. YOKE BRACKETS, 2No. STAND OFF BRACKETS & 3No. SUPPORT POLES TO BE REMOVED

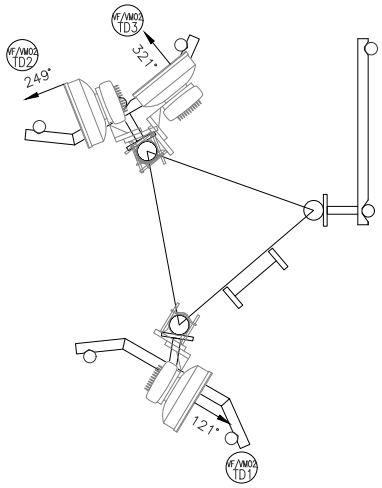

EXISTING VF DISH PLAN
@ C/L +17.73m, 17.77m & 18.00m AGL
(1:25)

ITEM DESCRIPTION	QUANTITY
–	–

EXISTING VF/VMO2 3No. DISHES MOUNTED ON EXISTING HEADFRAME SUPPORT POLES

ITEM DESCRIPTION	QUANTITY
–	–

0 0.25 0.5 0.75 1 1.25m
1:25

ALL DIMENSIONS ARE IN mm UNLESS NOTED OTHERWISE

N.G.R E: 512177 N: 133904

EQUIPMENT COLOUR KEY

EXISTING EQUIPMENT	
VF EQUIPMENT ALLOCATED	
VF PROPOSED EQUIPMENT	
NEUTRAL FOOTPRINT	

REV	MODIFICATION	BY	CH	DATE
1A	CONSTRUCTION ISSUE	EMF	BW	27/01/25

Cell Name	Opt.
WATERLANDS	–

Cell ID No

CSID	✓ VF	– VMO2
12173629	85886_5	1811
– TM Cell ID	– N/A	– N/A
–	–	–

Site Address / Contact Details

WATERLANDS LANE
ROWHOIOK
HORSHAM
WEST SUSSEX
RH12 3PX

Drawing Title: ANTENNA PLAN SHEET

Purpose of issue: CONSTRUCTION — Dwg Rev:

Drawing Number: 400 — 1A

Surveyed By: KTL — Original Sheet Size: A3 — Pack Issue:

Drawn:	Date:	Checked:	Date:	
EMF	27/01/25	BW	27/01/25	1A

SDNT0005 Version 2.2