

ELEVATION 2
Datum 48.00m

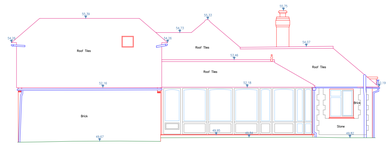

ELEVATION 3
Datum 48.00m



ELEVATION 4
Datum 48.00m

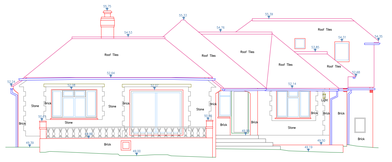

ELEVATION 1
Datum 48.00m

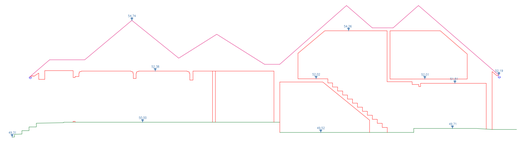

SECTION 1
Datum 48.00m

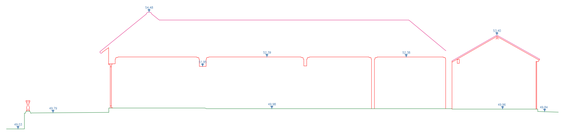

SECTION 2
Datum 48.00m

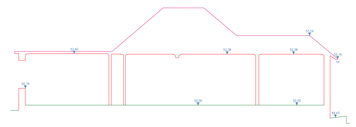

SECTION 3
Datum 48.00m

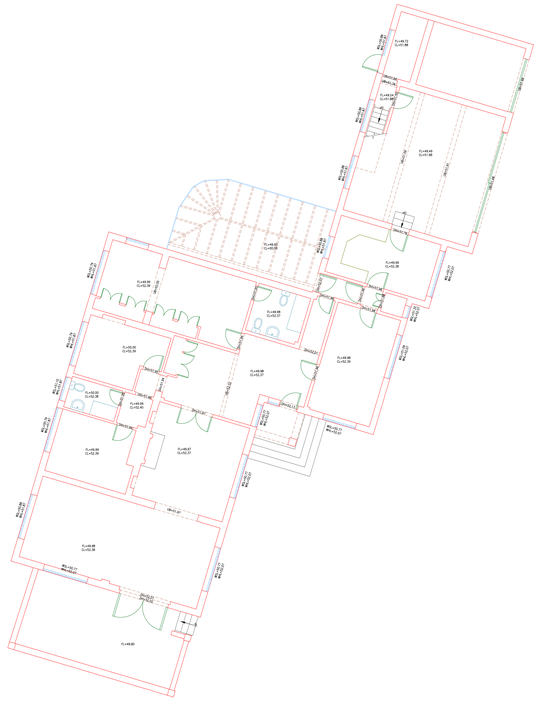

GROUND FLOOR PLAN



FIRST FLOOR PLAN

Important Information:

All information contained in this drawing (including digital data) should be checked and verified prior to any fabrication or construction.

Survey Legend

WSL= Window Sill Level
WHL= Window Head Level
CL= Ceiling Level
UB= Under Beam
FL= Floor Level
DH= Door Head
US= Under Service

North:

Grid: OS GPS
Levelling: OS GPS

Drawing Title:
Floor Plans and Elevations

Site Address:
Beechmore
Castlegate
West Chiltington
Near Pulborough West
Sussex RH20 2NJ

Client:
Adrian Peckham

Surveyor	MM	Drawn By	WB	Verified By	AF	Date	30.09.24

CM No: CM/56598/P	Rev:
Scale: 1:100m @ A0	Date: September 2024

Cadmap Ltd
Unit 131 Dunsfold Park
Cranleigh
Surrey, GU6 8TB
T: 01483 420585
E: info @cadmap .co.uk
W: www .cadmap .co.uk