V 3.0

SITE LOCATION



Reproduced by permission of Ordnance Survey on behalf of the Controller of His Majesty's Stationery Office
All rights reserved. © Crown Copyright licence no. 100035120

SITE AREA PLAN

0 1:50,000 1km 2



SITE PHOTOGRAPH

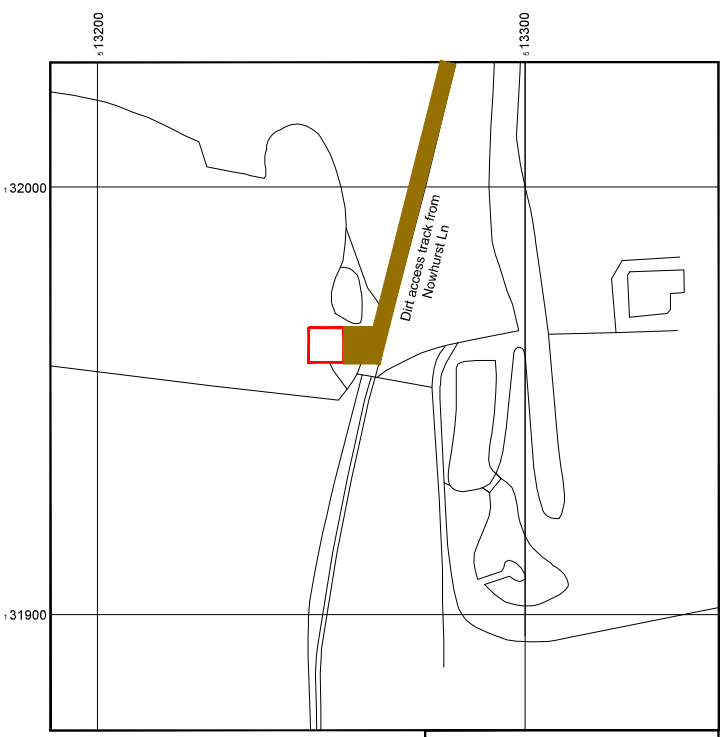

Reproduced by permission of Ordnance Survey on behalf of the Controller of His Majesty's Stationery Office
All rights reserved. © Crown Copyright licence no. 100035120

NGR E: 513251 N: 131968

SITE LOCATION PLAN

0 1:1250 25m 50

GOOGLE MAPS QR CODE

GOOGLE MAPS - https://maps.app.goo.gl/BNV8cFRCzNg2Ftab9

GOOGLE STREET VIEW - https://maps.app.goo.gl/sSGqDBjm1FT3pDTH7

NOTES:

1. ALL DIMENSIONS IN MM UNLESS OTHERWISE NOTED.

DIRECTIONS TO SITE:

FROM THE A24/HORSHAM RD HEADING SOUTH AT THE ROUNDABOUT, TAKE THE 4TH EXIT ONTO OCKLEY RD/A29 AND CONTINUE TO FOLLOW A29 FOR 7.6 MILES. AT THE ROUNDABOUT, TAKE THE 1ST EXIT ONTO GUILDFORD RD/A281. AT THE ROUNDABOUT, TAKE THE 1ST EXIT AND STAY ON GUILDFORD RD/A281. TAKE THE FIRST RIGHT ONTO NOWHURST LN AFTER 0.2 MILES TURN LEFT DOWN THE DIRT ACCESS TRACK AND CONTINUE FOR APPROXIMATELY 0.4 MILES. SITE WILL BE ON THE RIGHT HAND SIDE.

Site Location:

Access Route To Site:

Access Route:

Master:	MBNL / EE / H3G:	Project:	Purpose of Issue:	Issue:
M001	EE	Vendor Swap	General Arrangement	A
Date:	27/09/2024	Revision / Upgrade Description:		
Drawn:	M.Hoy	First Issue		
Checked:	S.Coyle			
Approved:	L.Smallfield			

Hatfield Business Park
Hatfield
Hertfordshire
AL10 9BW

Tel: 01707 315000
Fax: 01707 319001

Design Consultant & Principal Contractor:

WALDON TELECOM Ltd.
WEST LODGE
STATION APPROACH
WEST BYFLEET
SURREY
KT14 6NG

TEL : 01932 411011
FAX : 01932 411012

Site Name: POND FARM

Site ID: 1185069

Address:
POND FARM
COOKS LANE
HORSHAM
WEST SUSSEX
RH12 3PQ

Title: 002 SITE LOCATION PLAN

Project: VENDOR SWAP

Purpose of Issue: GENERAL ARRANGEMENT

EE Cell ID:	MBNL Cell ID:	3UK Cell ID:
57061	HSM065	RH0434

Master Drawing No: 1185069_HSM065_57061_RH0434_M001_EE_VS_GA_A

Issue: A

100mm
50mm
10mm

V 3.0

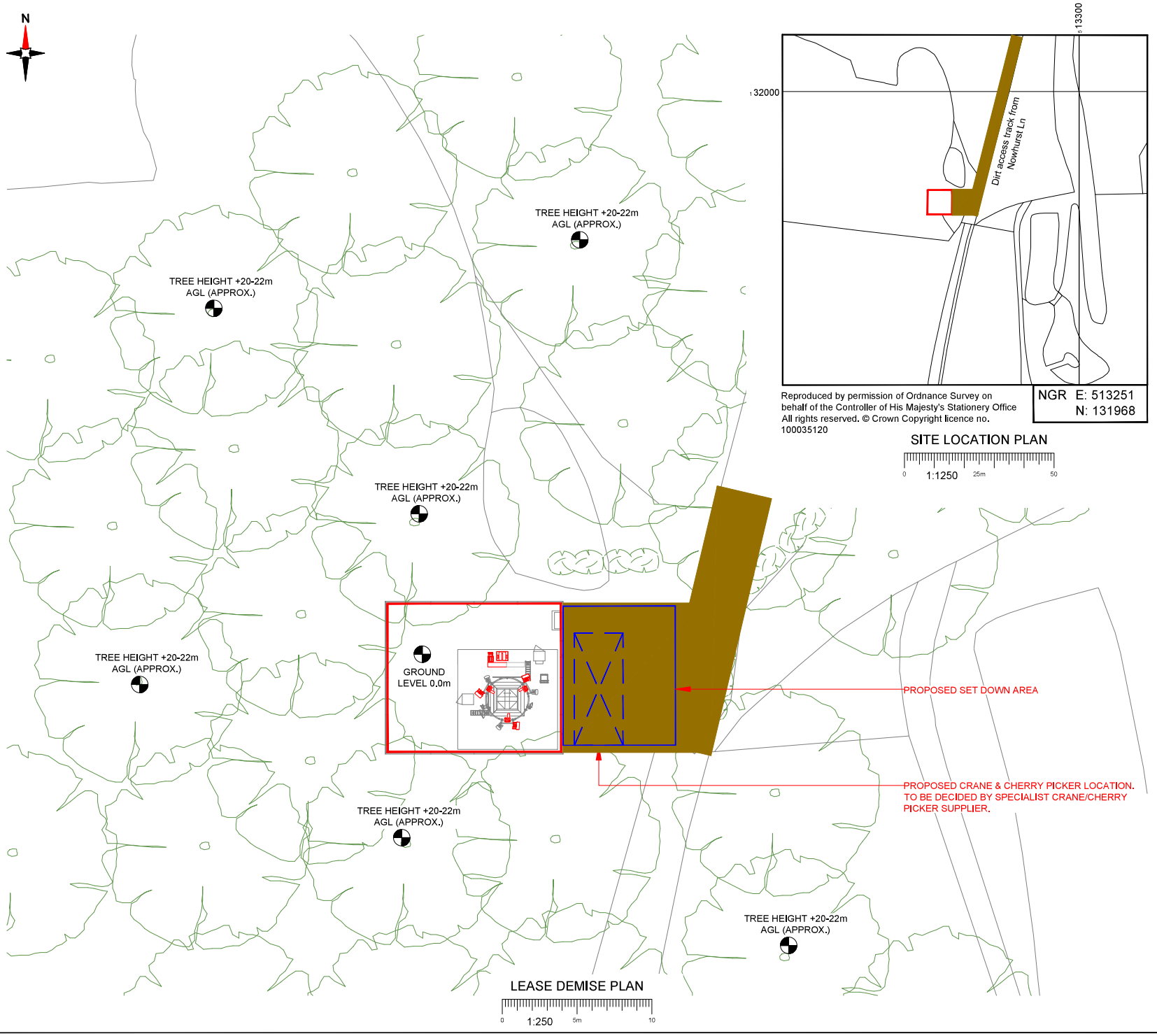

Reproduced by permission of Ordnance Survey on behalf of the Controller of His Majesty's Stationery Office All rights reserved. © Crown Copyright licence no. 100035120

NGR E: 513251
N: 131968

SITE LOCATION PLAN
1:1250
0
25m
50

NEW CODE:

Demise:	Outlined in Red
Access Route:	Solid Brown
Set Down Area:	Outlined in Blue
Crane Area:	Dashed in Blue

Master:	MBNL / EE / H3G:	Project:	Purpose of Issue:	Issue:
M001	EE	Vendor Swap	General Arrangement	A
Date:	27/09/2024	Revision / Upgrade Description:		
Drawn:	M.Hoy	First Issue		
Checked:	S.Coyle			
Approved:	L.Smallfield			

Hatfield Business Park
Hatfield
Hertfordshire
AL10 9BW

Tel: 01707 315000
Fax: 01707 319001

Design Consultant & Principal Contractor:

WALDON TELECOM Ltd.
WEST LODGE
STATION APPROACH
WEST BYFLEET
SURREY
KT14 6NG

TEL : 01932 411011
FAX : 01932 411012

Site Name: POND FARM

Site ID: 1185069

Address:
POND FARM
COOKS LANE
HORSHAM
WEST SUSSEX
RH12 3PQ

Title: 004 LEASE DEMISE

Project: VENDOR SWAP

Purpose of Issue: GENERAL ARRANGEMENT

EE Cell ID:	MBNL Cell ID:	3UK Cell ID:
57061	HSM065	RH0434

Master Drawing No: 1185069_HSM065_57061_RH0434_M001_EE_VS_GA_A

Issue: A

100mm
50mm
10mm

V 3.0

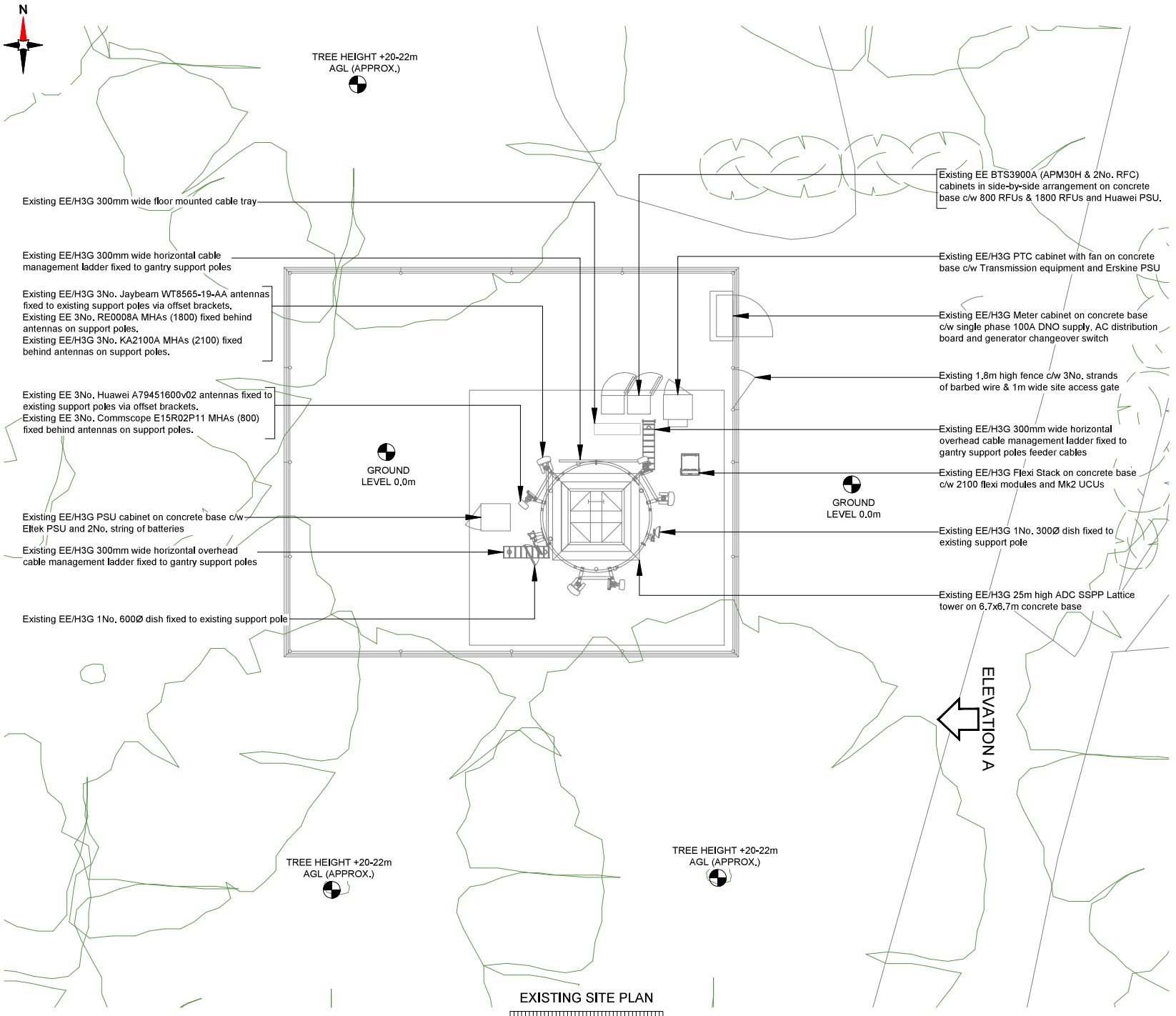

NOTES:

1. ALL DIMENSIONS IN MM UNLESS OTHERWISE NOTED.

Master:	MBNL / EE / H3G:	Project:	Purpose of Issue:	Issue:
M001	EE	Vendor Swap	General Arrangement	A
Date:	27/09/2024	Revision / Upgrade Description:		
Drawn:	M.Hoy	First Issue		
Checked:	S.Coyle			
Approved:	L.Smallfield			

Hatfield Business Park
Hatfield
Hertfordshire
AL10 9BW

Tel: 01707 315000
Fax: 01707 319001

Design Consultant & Principal Contractor:

WALDON TELECOM Ltd.
WEST LODGE
STATION APPROACH
WEST BYFLEET
SURREY
KT14 6NG

TEL : 01932 411011
FAX : 01932 411012

Site Name: POND FARM

Site ID: 1185069

Address:
POND FARM
COOKS LANE
HORSHAM
WEST SUSSEX
RH12 3PQ

Title: 100 EXISTING SITE PLAN

Project: VENDOR SWAP

Purpose of Issue: GENERAL ARRANGEMENT

EE Cell ID:	MBNL Cell ID:	3UK Cell ID:
57061	HSM065	RH0434

Master Drawing No: 1185069_HSM065_57061_RH0434_M001_EE_VS_GA_A

Issue: A

100mm
50mm
10mm

V 3.0

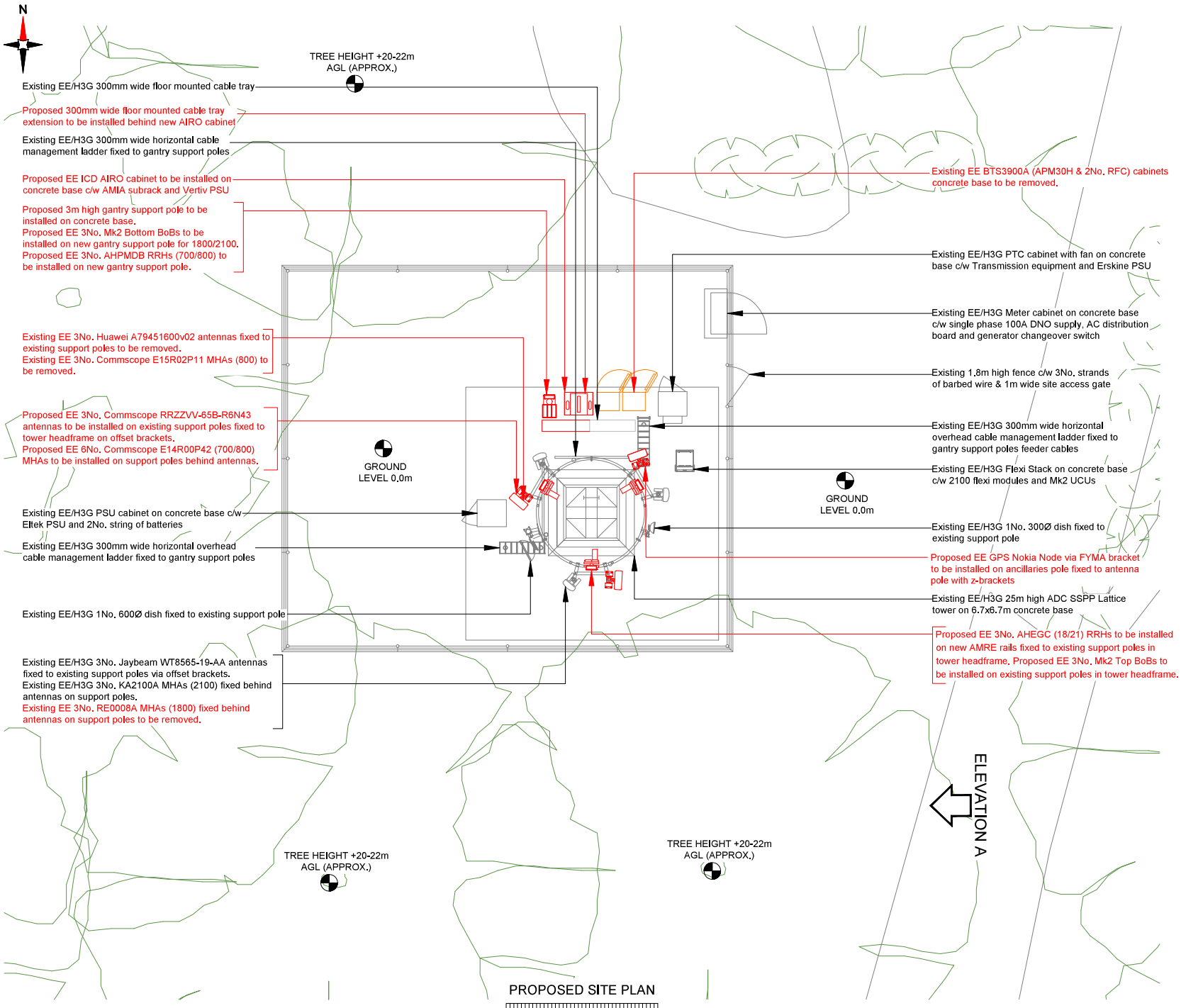

NOTES:

1. ALL DIMENSIONS IN MM UNLESS OTHERWISE NOTED.

Note:
Existing EE 12No. COAX Feeder cables to be re-used with 6No. re-routed to new antenna location, Proposed SM Fibre & DC cables to be installed on existing cable management system. Proposed GPS & power cables to re-use existing cable management system.

Master:	MBNL / EE / H3G:	Project:	Purpose of Issue:	Issue:
M001	EE	Vendor Swap	General Arrangement	A
Date:	27/09/2024	Revision / Upgrade Description:		
Drawn:	M.Hoy	First Issue		
Checked:	S.Coyle			
Approved:	L.Smallfield			

Hatfield Business Park
Hatfield
Hertfordshire
AL10 9BW

Tel: 01707 315000
Fax: 01707 319001

Design Consultant & Principal Contractor:

WALDON TELECOM Ltd.
WEST LODGE
STATION APPROACH
WEST BYFLEET
SURREY
KT14 6NG

TEL : 01932 411011
FAX : 01932 411012

Site Name: POND FARM

Site ID: 1185069

Address:
POND FARM
COOKS LANE
HORSHAM
WEST SUSSEX
RH12 3PQ

Title: 150 PROPOSED SITE PLAN

Project: VENDOR SWAP

Purpose of Issue: GENERAL ARRANGEMENT

EE Cell ID:	MBNL Cell ID:	3UK Cell ID:
57061	HSM065	RH0434

Master Drawing No: 1185069_HSM065_57061_RH0434_M001_EE_VS_GA_A

Issue: A

100mm
50mm
10mm

V 3.0

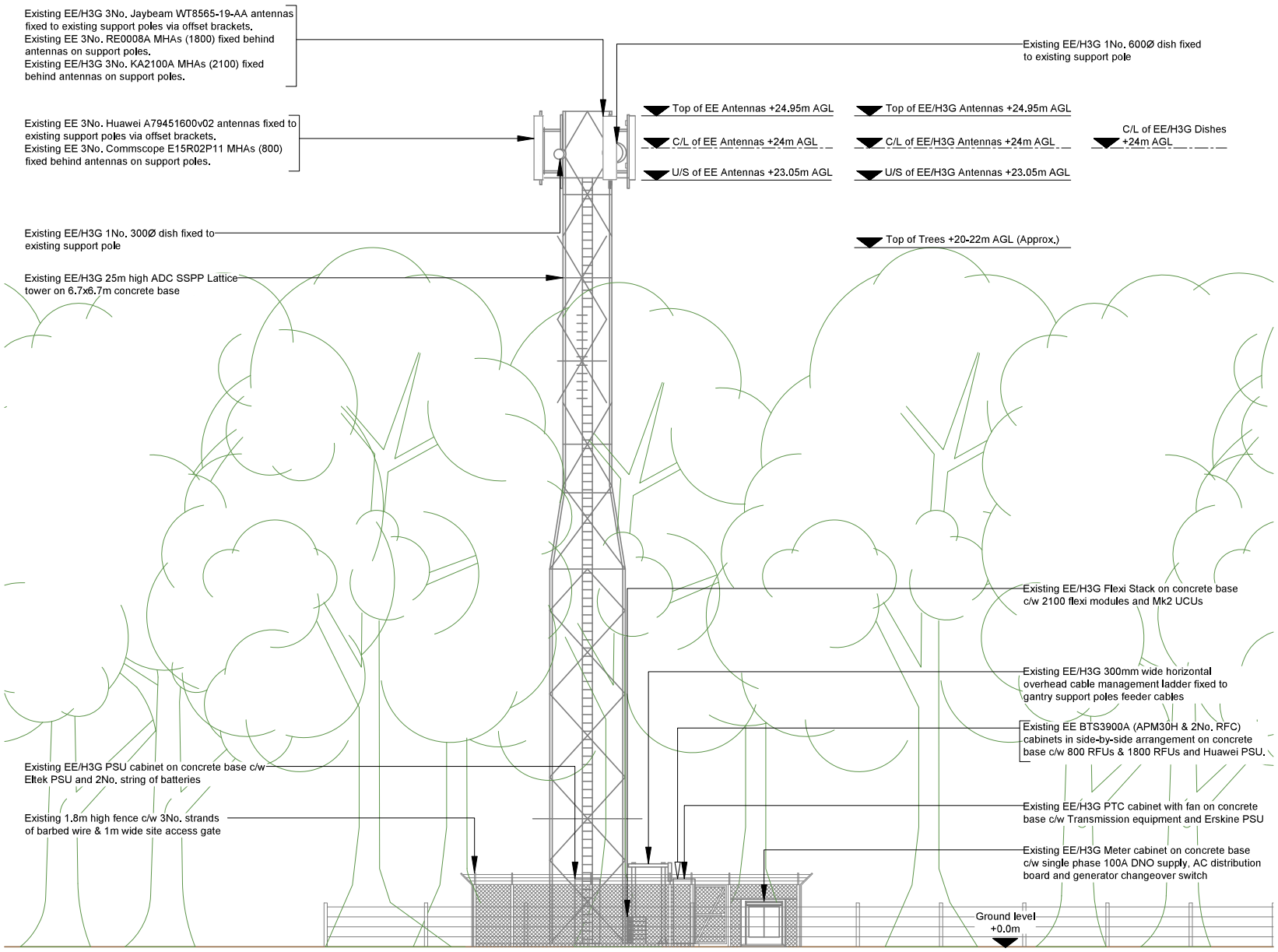

EXISTING SITE ELEVATION A

1:125

100mm
50mm
10mm

NOTES:

1. ALL DIMENSIONS IN MM UNLESS OTHERWISE NOTED.

Master:	MBNL / EE / H3G:	Project:	Purpose of Issue:	Issue:
M001	EE	Vendor Swap	General Arrangement	A
Date:	27/09/2024	Revision / Upgrade Description:		
Drawn:	M.Hoy	First Issue		
Checked:	S.Coyle			
Approved:	L.Smallfield			

Hatfield Business Park
Hatfield
Hertfordshire
AL10 9BW

Tel: 01707 315000
Fax: 01707 319001

Design Consultant & Principal Contractor:

WALDON TELECOM Ltd.
WEST LODGE
STATION APPROACH
WEST BYFLEET
SURREY
KT14 6NG

TEL : 01932 411011
FAX : 01932 411012

Site Name: POND FARM

Site ID: 1185069

Address:
POND FARM
COOKS LANE
HORSHAM
WEST SUSSEX
RH12 3PQ

Title: 200 EXISTING SITE ELEVATION A

Project: VENDOR SWAP

Purpose of Issue: GENERAL ARRANGEMENT

EE Cell ID:	MBNL Cell ID:	3UK Cell ID:
57061	HSM065	RH0434

Master Drawing No: 1185069_HSM065_57061_RH0434_M001_EE_VS_GA_A

Issue: A

V 3.0

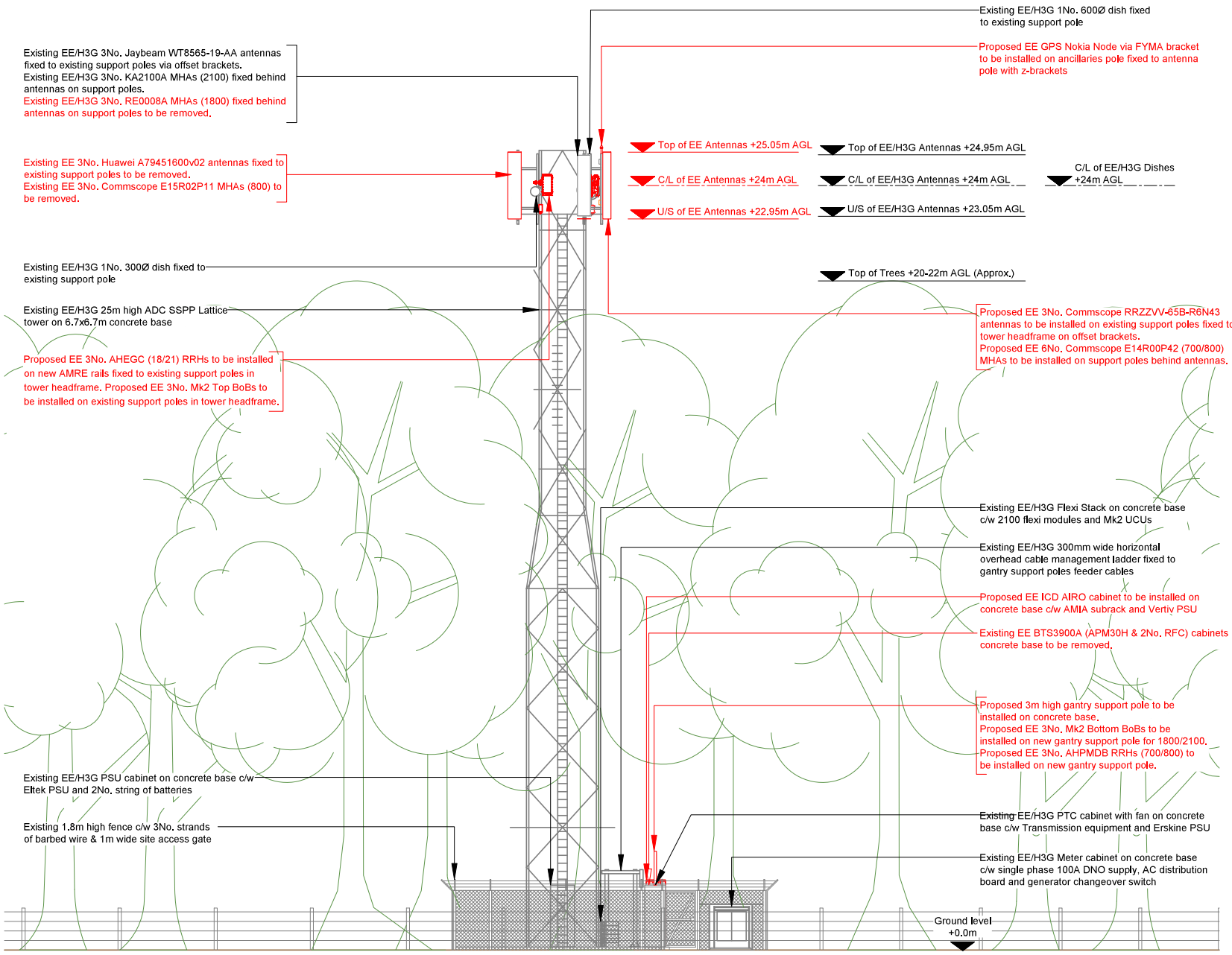

PROPOSED SITE ELEVATION A

0 1:125 2.5m 5

100mm
50mm
10mm

NOTES:

1. ALL DIMENSIONS IN MM UNLESS OTHERWISE NOTED.

Note:
Existing EE 12No. COAX Feeder cables to be re-used with 6No. re-routed to new antenna location, Proposed SM Fibre & DC cables to be installed on existing cable management system. Proposed GPS & power cables to re-use existing cable management system.

Master:	MBNL / EE / H3G:	Project:	Purpose of Issue:	Issue:
M001	EE	Vendor Swap	General Arrangement	A

Date:	27/09/2024
Drawn:	M.Hoy
Checked:	S.Coyle
Approved:	L.Smallfield

Revision / Upgrade Description: First Issue

Hatfield Business Park
Hatfield
Hertfordshire
AL10 9BW

Tel: 01707 315000
Fax: 01707 319001

Design Consultant & Principal Contractor:

WALDON TELECOM Ltd.
WEST LODGE
STATION APPROACH
WEST BYFLEET
SURREY
KT14 6NG

TEL : 01932 411011
FAX : 01932 411012

Site Name: POND FARM

Site ID: 1185069

Address:
POND FARM
COOKS LANE
HORSHAM
WEST SUSSEX
RH12 3PQ

Title: 250 PROPOSED SITE ELEVATION A

Project: VENDOR SWAP

Purpose of Issue: GENERAL ARRANGEMENT

EE Cell ID:	MBNL Cell ID:	3UK Cell ID:
57061	HSM065	RH0434

Master Drawing No: 1185069_HSM065_57061_RH0434_M001_EE_VS_GA_A

Issue: A