Ordnance Survey
UKmapcentre.com

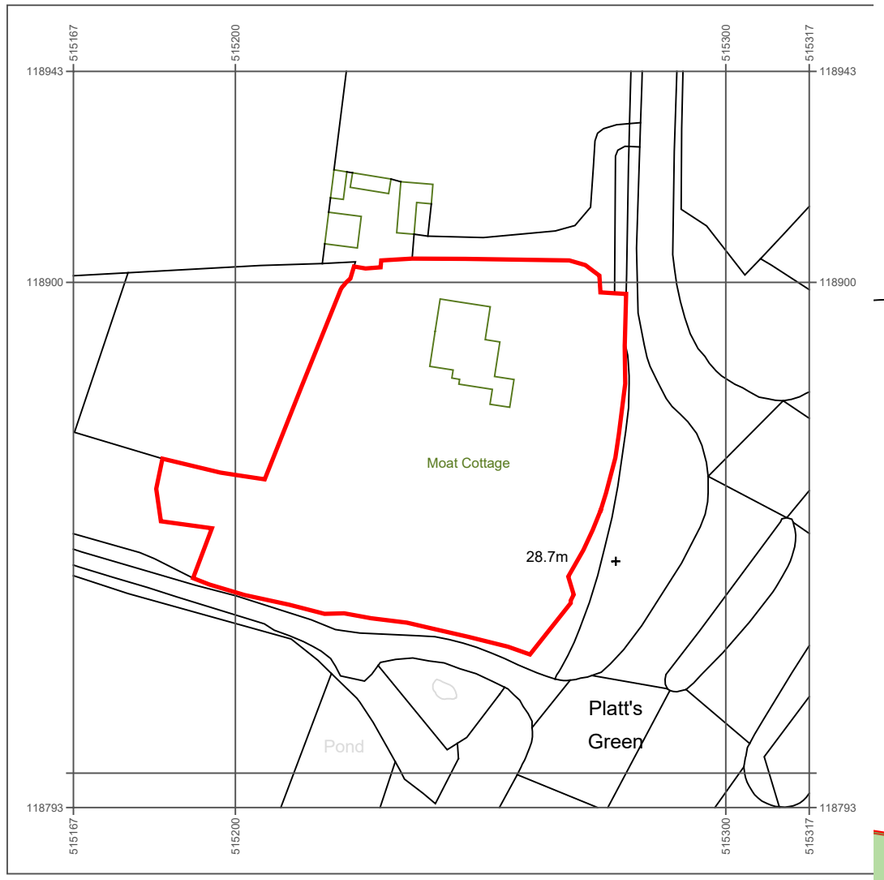

Serial number: 321046

© Crown copyright and database right 2025
Ordnance Survey licence AC0000848283
Reproduction in whole or in part is prohibited
without the prior permission of Ordnance Survey.

0 10 20 30 40 50
metres

NORTH

Location Plan

1:1250 | EXISTING



Block Plan

1:500 | PROPOSED

This drawing is the copyright of Manorwood Construction Ltd but may be used for planning purposes by the Local Authority without breach of copyright.

Do not scale from this drawing unless for Local Authority planning purposes.

All dimensions must be checked on site prior to commencement of works.

Construction (Design and Management) Regulations 2015

This drawing is intended for Planning purposes only and as such does not highlight residual design related health and safety risks.

This information can be provided on request; however, it is anticipated that the full extent of residual risks will be identified during the detailed Building Regulations or construction design Status and prior to construction works commencing on site.

All responsibilities and duties of Principle Designer as stated within the above regulations now revert to the client unless Manorwood are appointed to undertake Building Regulations or construction drawings.

MANORWOOD
building on tradition

Suite 114
26 The Hornet
Chichester
West Sussex
PO19 7BB

tel: 01243 201 102
email: enquiries@manorwood.co.uk
web: www.manorwood.co.uk

Address

Moat Cottage, Worthing Road, Dial Post, Horsham RH13 8NS

Submission	Planning
Scale @ A3	1:1250
Job No.	2510MO
Drawn By	VM
Checked By	BK
Drawn On	05.02.2026
Issued On	05.02.2026
Status	Existing and Proposed
Drawing	Location Plan and Block Plan
Drawing No.	2510MO_000
Revision	000

Application Area: 5157 m²

N

Indicative: 0.0°

1m @ 1:
50
100
200
500
1250

Ordnance Survey
UKmapcentre.com

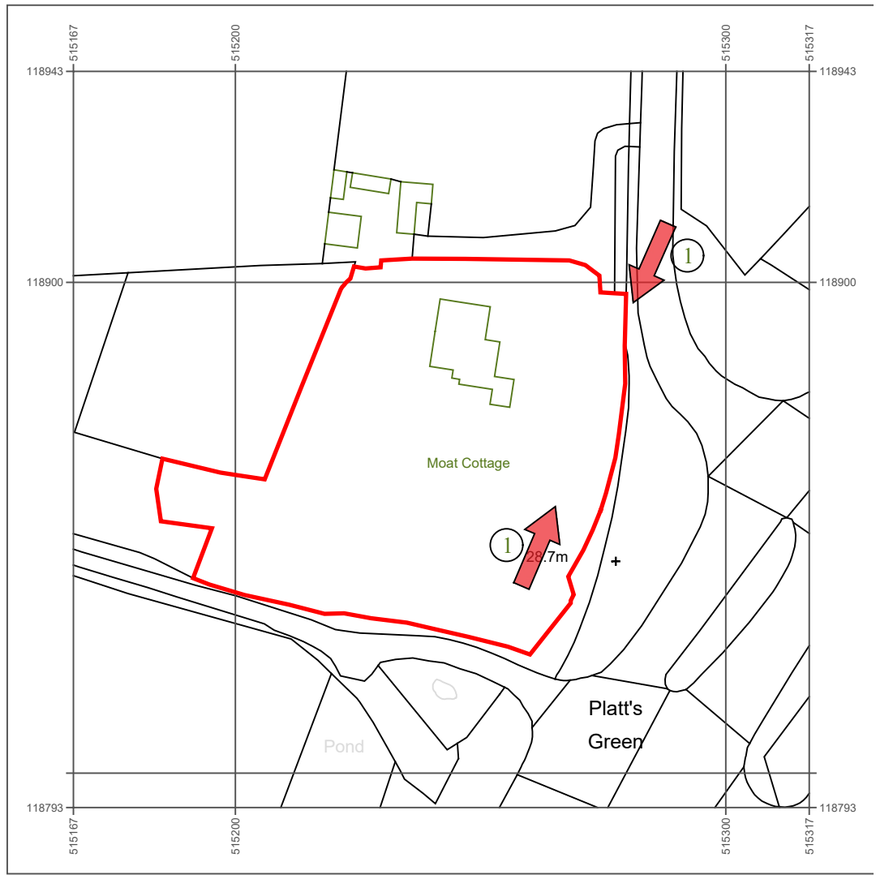

Serial number: 321046

© Crown copyright and database right 2025
Ordnance Survey licence AC0000848283
Reproduction in whole or in part is prohibited
without the prior permission of Ordnance Survey.

Location Plan

1:1250 | EXISTING



View 1



View 2

Planting details:

- Hedging should be planted in two staggered rows at a density of not less than 5 per metre, with approximately 300 to 330mm between plants in the same row, and 300-330mm between rows.
- The interplant whips/transplants should be planted within this pattern in groups of 2/3.
- All hedgerow planting should be carried out in accordance with BS4428:1989, Code of practice for general landscape operations.
- Hedgerow shrubs should be notch planted or trench planted to a minimum depth of 400mm with the plants put into the ground at the same depth at which they had been previously grown in the nursery.
- All plants need to be well heeled in after planting and watered in during dry weather.
- Hedges to be planted between November and March while plants are still dormant. Avoid planting in very cold or wet weather.



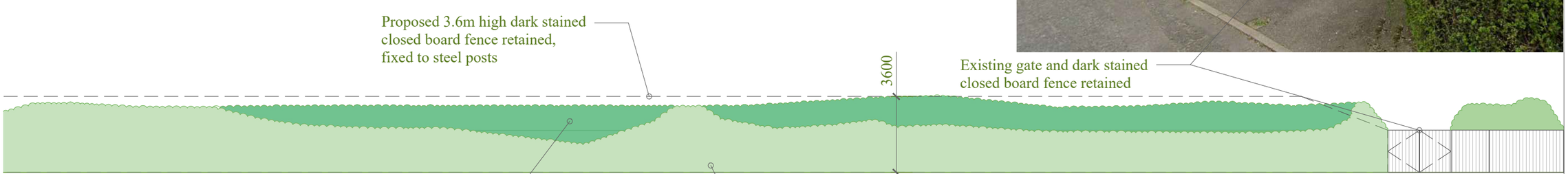

East

1:200 | PROPOSED

This drawing is the copyright of Manorwood Construction Ltd but may be used for planning purposes by the Local Authority without breach of copyright.

Do not scale from this drawing unless for Local Authority planning purposes.

All dimensions must be checked on site prior to commencement of works.

Construction (Design and Management) Regulations 2015

This drawing is intended for Planning purposes only and as such does not highlight residual design related health and safety risks.

This information can be provided on request; however, it is anticipated that the full extent of residual risks will be identified during the detailed Building Regulations or construction design Status and prior to construction works commencing on site.

All responsibilities and duties of Principle Designer as stated within the above regulations now revert to the client unless Manorwood are appointed to undertake Building Regulations or construction drawings.

MANORWOOD
building on tradition

Suite 114
26 The Hornet
Chichester
West Sussex
PO19 7BB

tel: 01243 201 102
email: enquiries@manorwood.co.uk
web: www.manorwood.co.uk

Address

Moat Cottage, Worthing Road,
Dial Post, Horsham RH13 8NS

Submission	Planning
Scale @ A3	1:200
Job No.	2510MO
Drawn By	VM
Checked By	BK
Drawn On	05.02.2026
Issued On	05.02.2026
Status	Proposed
Drawing	East
Drawing No.	2510MO_100
Revision	000

.

