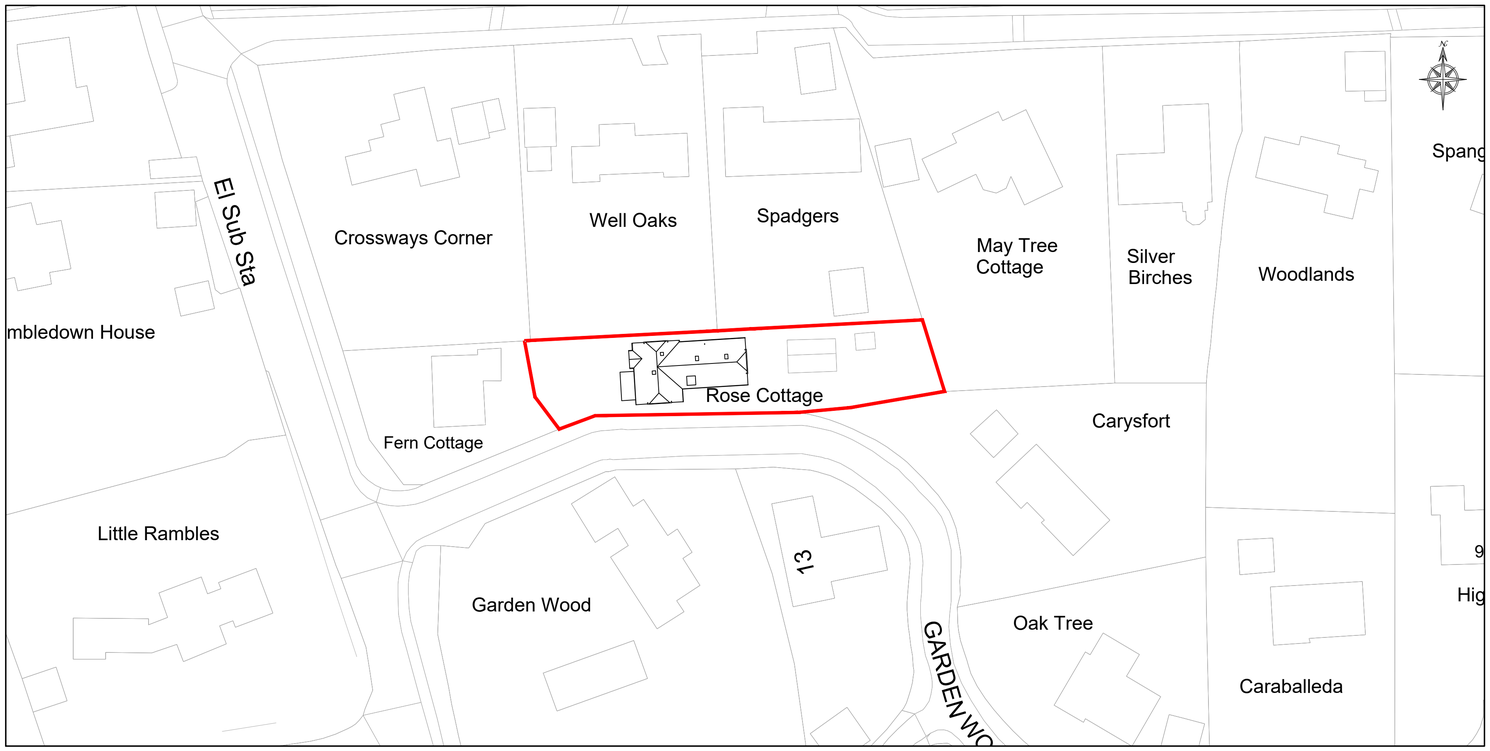

EXISTING BLOCK PLAN 1:500

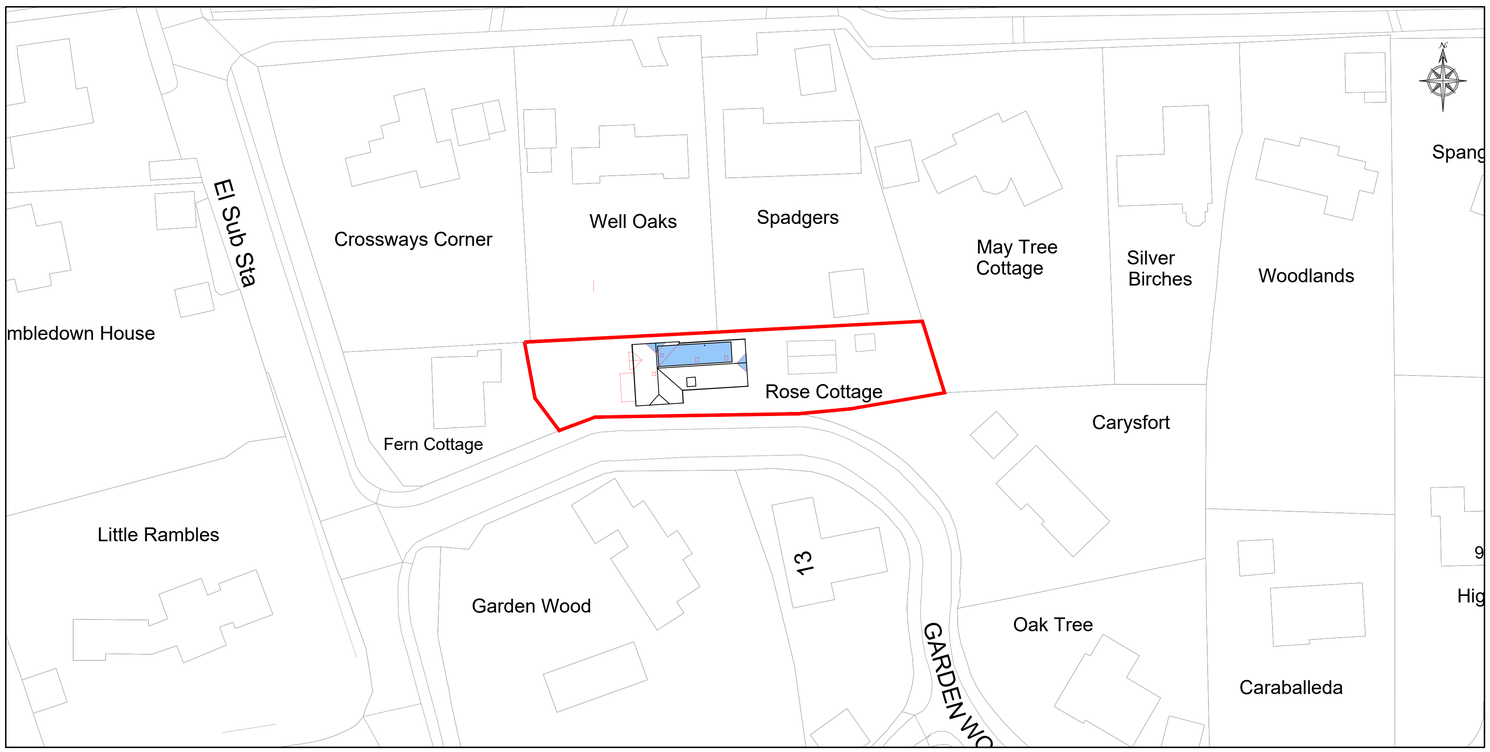

PROPOSED BLOCK PLAN 1:500

KEY

SITE BOUNDARY LINE

SHADED AREA REPRESENTS EXTENT OF NEW STRUCTURE

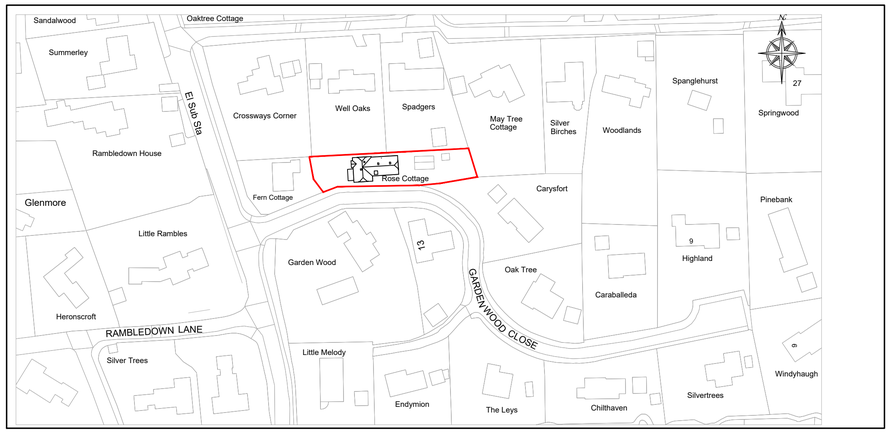

LOCATION PLAN 1:1250

0 10m 20m 30m 40m 50m

0 100mm

SCALE 1:500

0 250m 500m 750m 1000m 1250m

0 100mm

SCALE 1:1250

Rev	Date	Detail
P3	29.01.25	REVISED ISSUE
P2	29.10.24	REVISED ISSUE
P1	15.10.24	PRELIMINARY ISSUE

Status: CERTIFICATE OF LAWFULNESS

Client: MR MATTHEW SMITH

Project Title: ROSE COTTAGE, GARDEN WOOD CLOSE, WEST CHILTINGTON, WEST SESSEX, RH20 2NN

Drawing Title: EXISTING & PROPOSED BLOCK & LOCATION PLAN

Scale	Date	Drawn
1:100 @ A1	OCT 2024	CH

Drawing N°: 24-J001-002

Rev: P3

THE COPYRIGHT IN THIS DOCUMENT AND DESIGN IS CONFIDENTIAL TO AND THE PROPERTY OF MR MATTHEW SMITH