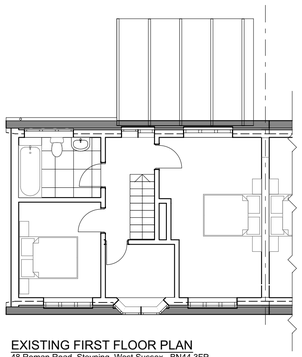

EXISTING FIRST FLOOR PLAN
48 Roman Road, Steyning, West Sussex, BN44 3FP

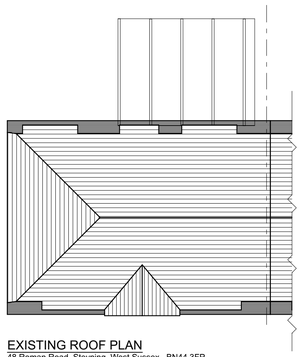

EXISTING ROOF PLAN
48 Roman Road, Steyning, West Sussex, BN44 3FP

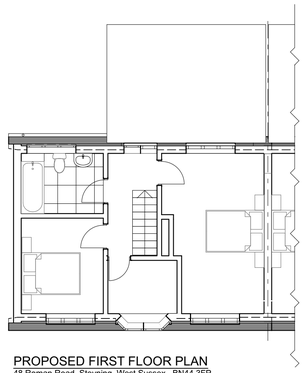

PROPOSED FIRST FLOOR PLAN
48 Roman Road, Steyning, West Sussex, BN44 3FP

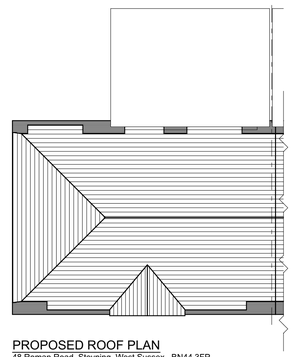

PROPOSED ROOF PLAN
48 Roman Road, Steyning, West Sussex, BN44 3FP

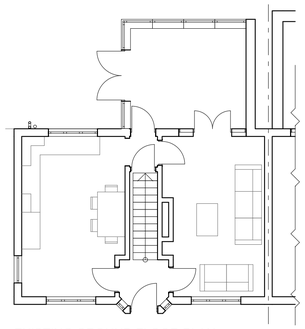

EXISTING GROUND FLOOR PLAN
48 Roman Road, Steyning, West Sussex, BN44 3FP



LOCATION PLAN 1:1250
48 Roman Road, Steyning, West Sussex, BN44 3FP

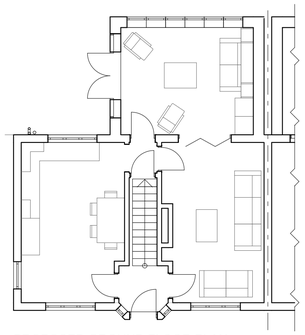

PROPOSED GROUND FLOOR PLAN
48 Roman Road, Steyning, West Sussex, BN44 3FP



PROPOSED BLOCK PLAN 1:500
48 Roman Road, Steyning, West Sussex, BN44 3FP



EXISTING FRONT ELEVATION
48 Roman Road, Steyning, West Sussex, BN44 3FP

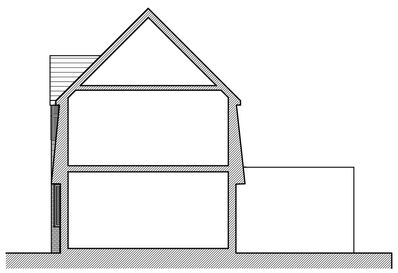

EXISTING SIDE ELEVATION
48 Roman Road, Steyning, West Sussex, BN44 3FP



PROPOSED FRONT ELEVATION
48 Roman Road, Steyning, West Sussex, BN44 3FP

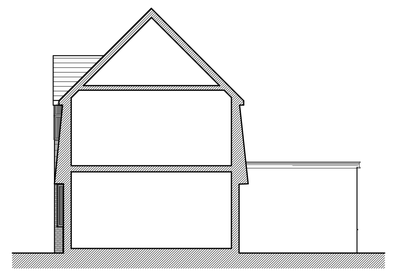

PROPOSED SIDE ELEVATION
48 Roman Road, Steyning, West Sussex, BN44 3FP



EXISTING REAR ELEVATION
48 Roman Road, Steyning, West Sussex, BN44 3FP

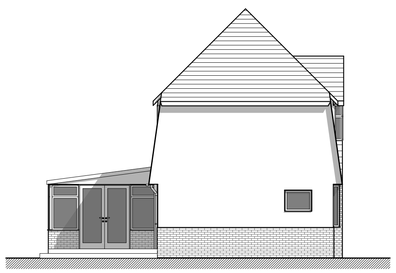

EXISTING SIDE ELEVATION
48 Roman Road, Steyning, West Sussex, BN44 3FP



PROPOSED REAR ELEVATION
48 Roman Road, Steyning, West Sussex, BN44 3FP

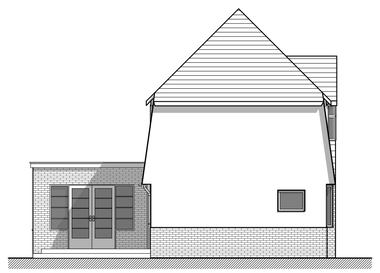

PROPOSED SIDE ELEVATION
48 Roman Road, Steyning, West Sussex, BN44 3FP

Scale 1:100
1 0 1 2 3 4 5m

Scale 1:1250
10 0 10 20 30 40 50m

Scale 1:500
5 0 5 10 15 20 25m

Scale 1:100
1 0 1 2 3 4 5m

MGI ARCHITECTURE

48 ROMAN ROAD

Steyning, West Sussex, BN44 3FP

Notes

© This drawing remains the property of MGI Architecture ltd. and shall not be copied without prior written consent.

All dimensions to be checked on site and any discrepancies to be reported before work commences.

North

Client

HEATHER GEORGE AND RICHARD GRENVILLE

Drawing

PLANNING DRAWINGS

Drawing Scale @A1

1:100, 1:1250, 1:500@A1

Drawing ID

PL-01

Project ID

1308 A