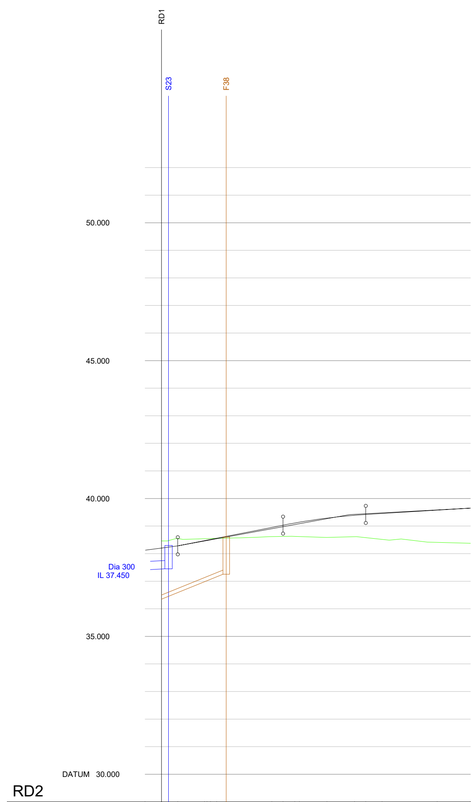
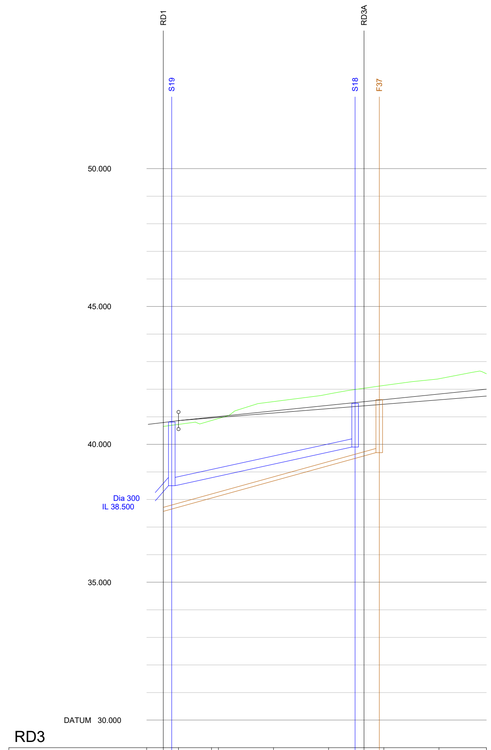


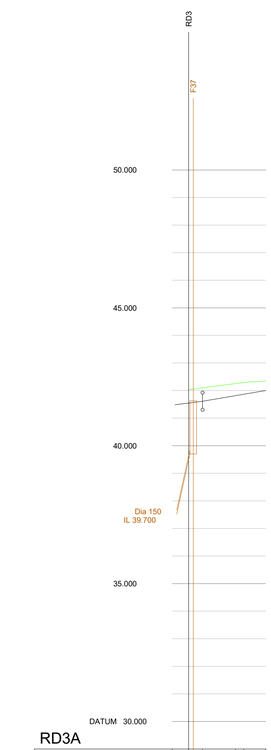
RD2

CHAINAGE	0.000	2.000	2.951	8.882	8.982	9.082	9.182	9.282	10.000	11.735	20.000	24.183	24.283	24.383	25.000	30.000	35.000	37.033	40.000	50.000	56.028
EXISTING GROUND LEVEL	38.458		38.554								38.616					38.590			38.515	38.408	38.374
ALIGNMENT LEVEL	38.260		38.558								38.662	39.032			39.140	39.288	39.390	39.418	39.454	39.576	39.650
VERTICAL ALIGNMENT			G= 3.934% 1: 25.4								L= 15.000 KF= -5.52703					G= 1.220% 1: 82.0					
HORIZONTAL ALIGNMENT			R= 80.000																		
LEFT HAND CHANNEL			38.590	38.633							39.027					39.363			39.529	39.651	39.725
RIGHT HAND CHANNEL				38.141	38.241	38.341	38.435				38.877					39.213			39.379	39.501	39.575
STORMWATER COVER LEVEL	38.297																				
STORMWATER INVERT																					
STORMWATER DETAILS																					
STORMWATER LENGTHS																					
FOULWATER COVER LEVEL										38.601											
FOULWATER INVERT										37.251											
FOULWATER DETAILS	Pipe 13.000 Dia 150 Circular CLAY 1 in 13																				
FOULWATER LENGTHS	12.000																				



RD3

CHAINAGE	0.000	2.000	2.750	8.750	10.000	20.000	30.000	34.792	36.491	40.000	50.000	58.615
EXISTING GROUND LEVEL	40.651			40.937		41.562	41.825	42.134		42.378	42.560	
ALIGNMENT LEVEL	40.862			41.009		41.213	41.417	41.621		41.824	42.000	
VERTICAL ALIGNMENT				G= 2.038% 1: 49.1								
HORIZONTAL ALIGNMENT												
LEFT HAND CHANNEL			41.046	41.072		41.276	41.479	41.683		41.887	42.062	
RIGHT HAND CHANNEL			40.921	40.947		41.151	41.354	41.558		41.762	41.937	
STORMWATER COVER LEVEL	40.808							41.488				
STORMWATER INVERT	39.500							39.900				
STORMWATER DETAILS	Pipe 4.000 Dia 300 Circular CLAY 1 in 24											
STORMWATER LENGTHS	33.257											
FOULWATER COVER LEVEL								41.625				
FOULWATER INVERT								39.700				
FOULWATER DETAILS	Pipe 12.000 Dia 150 Circular CLAY 1 in 18											
FOULWATER LENGTHS	40.149											



RD3A

CHAINAGE	0.000	2.900	8.900	10.000	13.986
EXISTING GROUND LEVEL	42.035		42.293		42.346
ALIGNMENT LEVEL	41.810		41.865		42.000
VERTICAL ALIGNMENT			G= 3.397% 1: 29.4		
HORIZONTAL ALIGNMENT					
LEFT HAND CHANNEL			41.751	41.822	41.938
RIGHT HAND CHANNEL			41.876	41.927	42.063
STORMWATER COVER LEVEL					
STORMWATER INVERT					
STORMWATER DETAILS					
STORMWATER LENGTHS					
FOULWATER COVER LEVEL	41.625				
FOULWATER INVERT					
FOULWATER DETAILS					
FOULWATER LENGTHS					

CIVIL / STRUCTURAL DESIGN RISK MANAGEMENT

Abnormal or unusual residual risks associated with the design outcomes shown on this drawing are:–

RSK LDE LTD has followed its Design Risk Management process for Hazard Elimination and Risk reduction in developing the designs shown on this drawing.
Abnormal or unusual residual risks may be shown above where it is considered that such risk may not normally be expected by competent persons engaged on work of this nature or type.

Notes:

1. This drawing is to be read in conjunction with the Standard Details, the layouts, schedules and specification for this project.
2. All adoptable drainage to be constructed in conjunction with Design and Construction Guidance for Drainage or as stipulated in Southern Water Addendum.
3. For guidance on types and distances of proposed trees away from adoptable sewers refer Design and Construction Guidance for Drainage Restrictions On Tree Planting Adjacent To Sewers.
4. A + 1% gradient represents a rise of 1m in 100m.
5. Left and right hand channels are on the left and right hand side respectively, when standing at zero chainage and looking along the road.
6. A level at any point 'X'm from the start of a vertical curve is given by the formula:-
 Level @ 'X' = Level @ start of the curve + $\frac{AX}{100} \cdot \frac{(A-B)X^2}{200L}$
 where A and B are the gradients at the start and end of the curve respectively and having the algebraic signs +/, - .
7. LHG and RHG indicates a left and right hand gully respectively.
8. Pipe sizes are stated in millimetres and levels are shown in metres A.O.D.
9. All pipes to have flexible joints with granular bedding (ClaS S) unleS stated otherwise. Where 150mm concrete bed and surround is specified the concrete must be broken at the joint positions by the insertion of a "flexcell" collar.
10. Connections to existing sewers are to be "SOFFIT TO SOFFIT" unleS noted otherwise.
11. All concrete pipes to be CLAS 'M' All clay pipes shall comply with BSEN 295-1 crushing strengths and shall have a minimum crushing crushing strength of 34KN/m. All Concrete pipes 300Ø and above shall be claS 120 and have a minimum crushing strength of 36kn/m
12. 'MV' is equal to the rate of change of gradient and is calculated from the formula:-
 MV= 100 * $\frac{(A-B)}{L}$ where A and B are as in Note 4 above.
13. Existing levels to be confirmed on site prior to commencement of works.

Rev.	Date	Amendment	Drawn	Chkd.	Appd.
P04	30.06.25	Long Section updated to suit new site layout	SB	GXA	RD
P03	13.12.2024	Issued for PLANNING RESUBMISSION	SB	GXA	RD

LDE
CIVILS | STRUCTURES | HYDROLOGY
an RSK company
Abbey Park
Humber Road
Coventry
CV3 4AQ
United Kingdom
Tel: +44 (0) 24 7650 5600
Fax: +44 (0) 24 7650 1417
Email: info@rsk.co.uk
Web: www.rsk.co.uk

Client
BARRATT DAVID WILSON (SOUTHERN COUNTIES)

Project Title
NEW PLACE FARM
PULBOROUGH
WEST SUSSEX

Status
PLANNING

Drawing Title
LONG SECTION
ROADS 2, 3 AND 3A

Drawn	Date	Checked	Date	Approved	Date
LN	09.24	GXA	09.24	RD	09.24

Scale	Orig Size	Dimensions
1:500	A1	m

Project No. 890815
Drawing File 890815-RSK-ZZ-XX-DR-C-8013 to 8022 Long Sections.dwg

Drawing No.

890815	RSK	ZZ	XX	DR	C	8014	Rev. P04
Project	Org.	Vol./Sys.	Lev./Loc.	Type	Role	Draw. No.	

Scale 1:500
0 5 10 15 20 25m

File Location: Z:\P-LDE (PROJECTS)\890815 - NEW PLACE FARM, PULBOROUGH\GRAPHIN\FRASTRUCTURE\DRAWINGS\8 - PLANNING\890815-RSK-ZZ-XX-DR-C-8013 TO 8022 LONG SECTIONS.DWG