SITE LOCATION

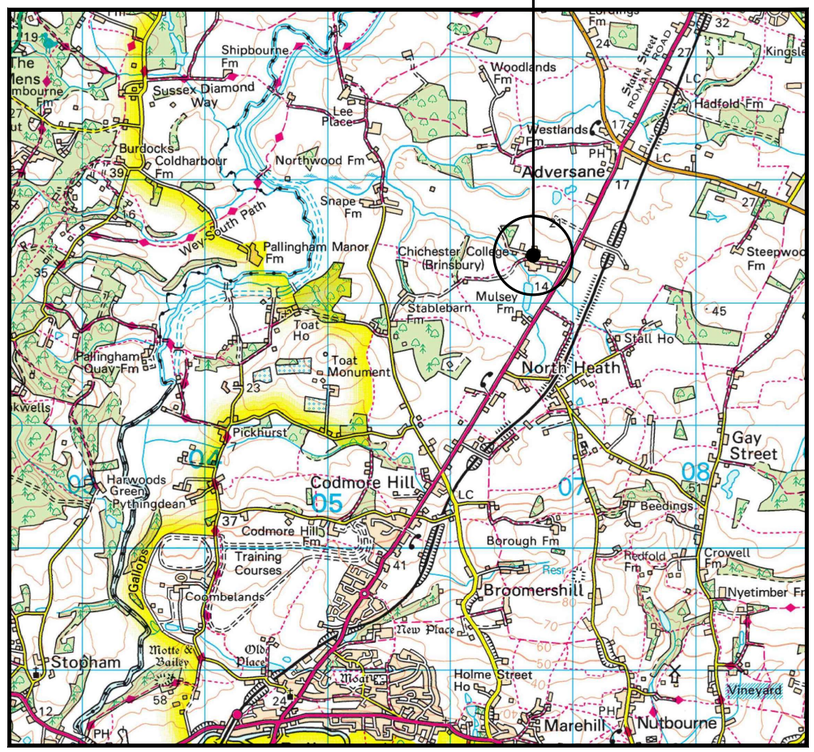

0 1km 2km
Scale

SITE LOCATION
(Scale 1:50000)

Ordnance Survey map extract
based upon Landranger map series
with the permission of the controller of
His Majesty's Stationery Office
Crown copyright. Licence No. 100060020



SITE PHOTOGRAPH

N
W E
S

= Right of Access
= Public Access Route

SITE LOCATION

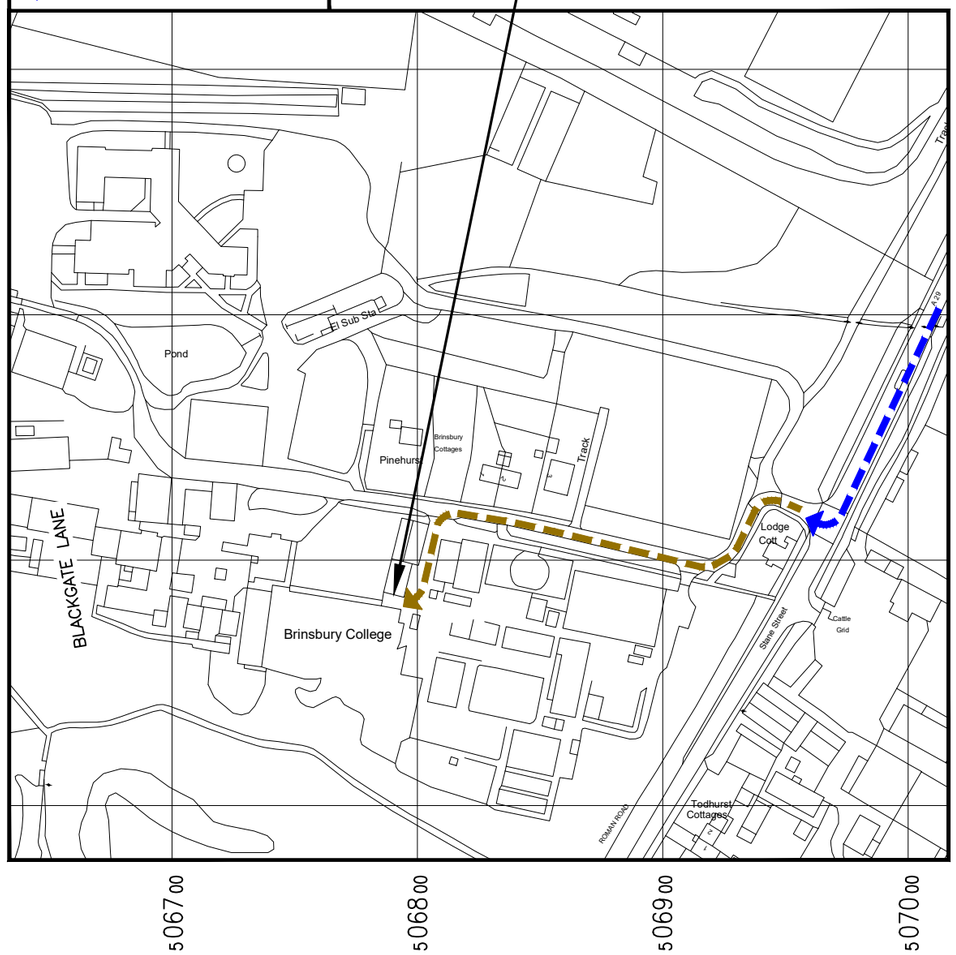

DETAILED SITE LOCATION
(Scale 1:2500)

Based upon Ordnance Survey map extract
with the permission of the Controller of
His Majesty's Stationery Office.
Crown copyright. Licence No. 100060020

0 10 20 30 40 50 100m
SCALE 1:2500

ALL DIMENSIONS ARE IN mm UNLESS NOTED OTHERWISE

N.G.R E: 506793 N: 122285

NOTES:

W3W COMPOUND
///suspended.marsh.mincing

REV				
A	PLANNING ISSUE	SBL	NJ	16.09.24
REV	MODIFICATION	BY	CH	DATE

Clarke Telecom
Unit E, Madison Place, Northampton Road,
Manchester, M40 5AG
Tel: 0161 785 4500
Fax: 0161 785 4501
Web: www.clarke-telecom.com

boldyn NETWORKS

Cell Name	Opt.
BRINSBURY COLLEGE	1

Cell ID No

Client Ref.
–

Project No.
P–114865

Site Address / Contact Details
BRINSBURY COLLEGE
STANE STREET
NORTH HEATH
PULBOROUGH
RH20 IDL

Drawing Title:
SITE LOCATION MAPS

Purpose of issue:	Dwg Rev:
PLANNING	A
Drawing Number: 100	
Surveyed By: AMT / Original Sheet Size: A3	Pack Issue: B
Drawn: SBL / Date: 16.09.24 / Checked: NJ / Date: 16.09.24	

SDNT0005 Version 2.2