SITE LOCATION

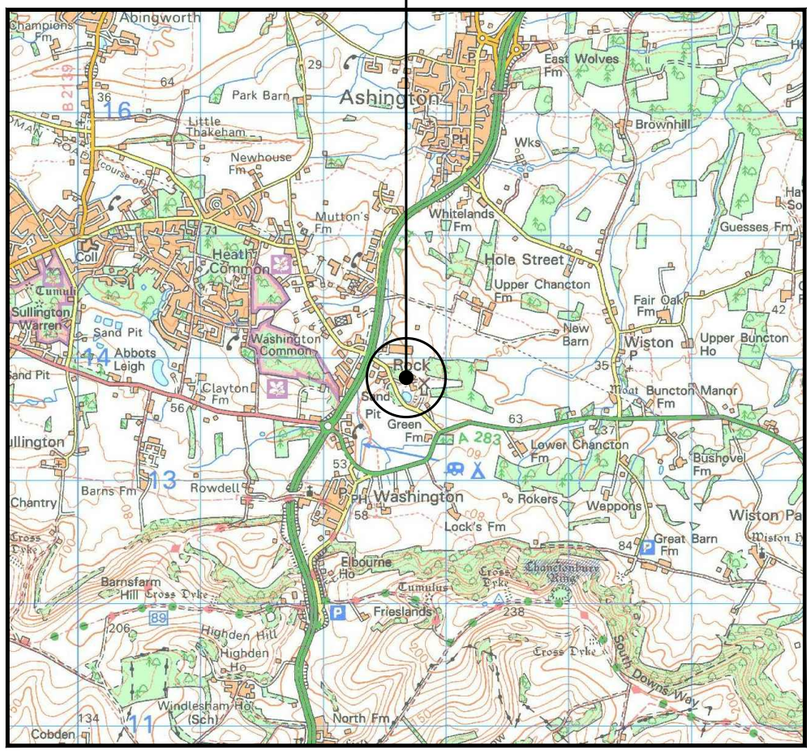

SITE LOCATION
(Scale 1:50000)

Ordnance Survey map extract
based upon Landranger map series
with the permission of the controller of
His Majesty's Stationery Office
Licence No. 0100023487
Crown copyright.



SITE PHOTOGRAPH

= Right of Access

= Public Access Route

SITE LOCATION

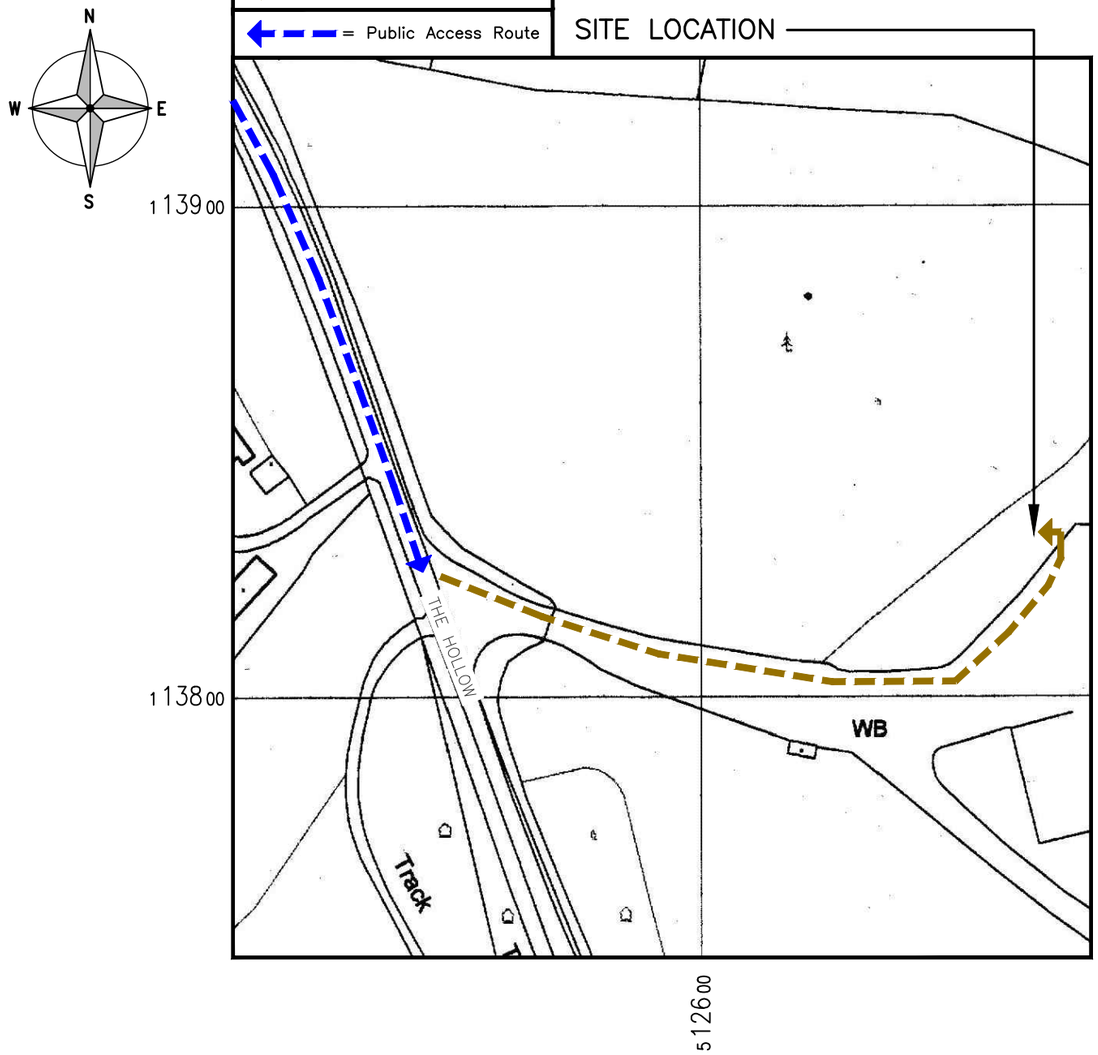

DETAILED SITE LOCATION
(Scale 1:1250)

Based upon Ordnance Survey map extract
with the permission of the Controller of
His Majesty's Stationery Office.
Crown copyright.
Licence No. 100020449

50 0 50 100 150

ORIGINAL SCALE AT A3 – 1:1250 ALL DIMENSIONS IN METRES

ALL DIMENSIONS ARE IN mm UNLESS NOTED OTHERWISE

N.G.R E: 512646 N: 113817

NOTES:
SITE DIRECTIONS:
HEAD EAST ON ARUNDEL RD/A27 TOWARD COTE ST, CONTINUE TO FOLLOW A27 FOR 1.2 MILE THEN AT THE ROUNDABOUT, TAKE THE 1ST EXIT ONTO FINDON RD/A24 CONTINUE TO FOLLOW A24 GO THROUGH 1 ROUNDABOUT FOR 5.3 MILES. AT THE ROUNDABOUT, TURN BACK ONTO THE A24 NORTHBOUND. AFTER 500m TURN RIGHT ONTO THE HOLLOW. AFTER 0.2 MILES, WASHINGTON QUARRY ENTRANCE WILL BE ON YOUR LEFT HAND SIDE.

REV				
A	PLANNING ISSUE	AR	TC	04/03/25
REV	MODIFICATION	BY	CH	DATE

united living
connected
United Living Connected
4 Clearwater, Lingley Mere Business Park, Lingley Green Avenue,
Great Sankey, Warrington, WA5 3UZ
t. 44 (0)151 420 4128
www.unitedliving.co.uk

cornerstone

Cell Name	Opt.
WASHINGTON QUARRY	–

Cell ID No

CSID	– VF	✓ VMO2
111859	–	067509
Project No.	– TM Cell ID	– N/A
11185929	–	–

Site Address / Contact Details

WASHINGTON QUARRY
THE HOLLOW
WASHINGTON
WEST SUSSEX
RH20 3DA

Drawing Title:
SITE LOCATION MAPS

Purpose of issue:	Dwg Rev:
PLANNING	A
Drawing Number: 100	
Surveyed By: CA / Original Sheet Size: A3	Pack Issue:
Drawn: AR / Date: 04/03/25 / Checked: TC / Date: 04/03/25	A

SDNT0005 Version 2.3

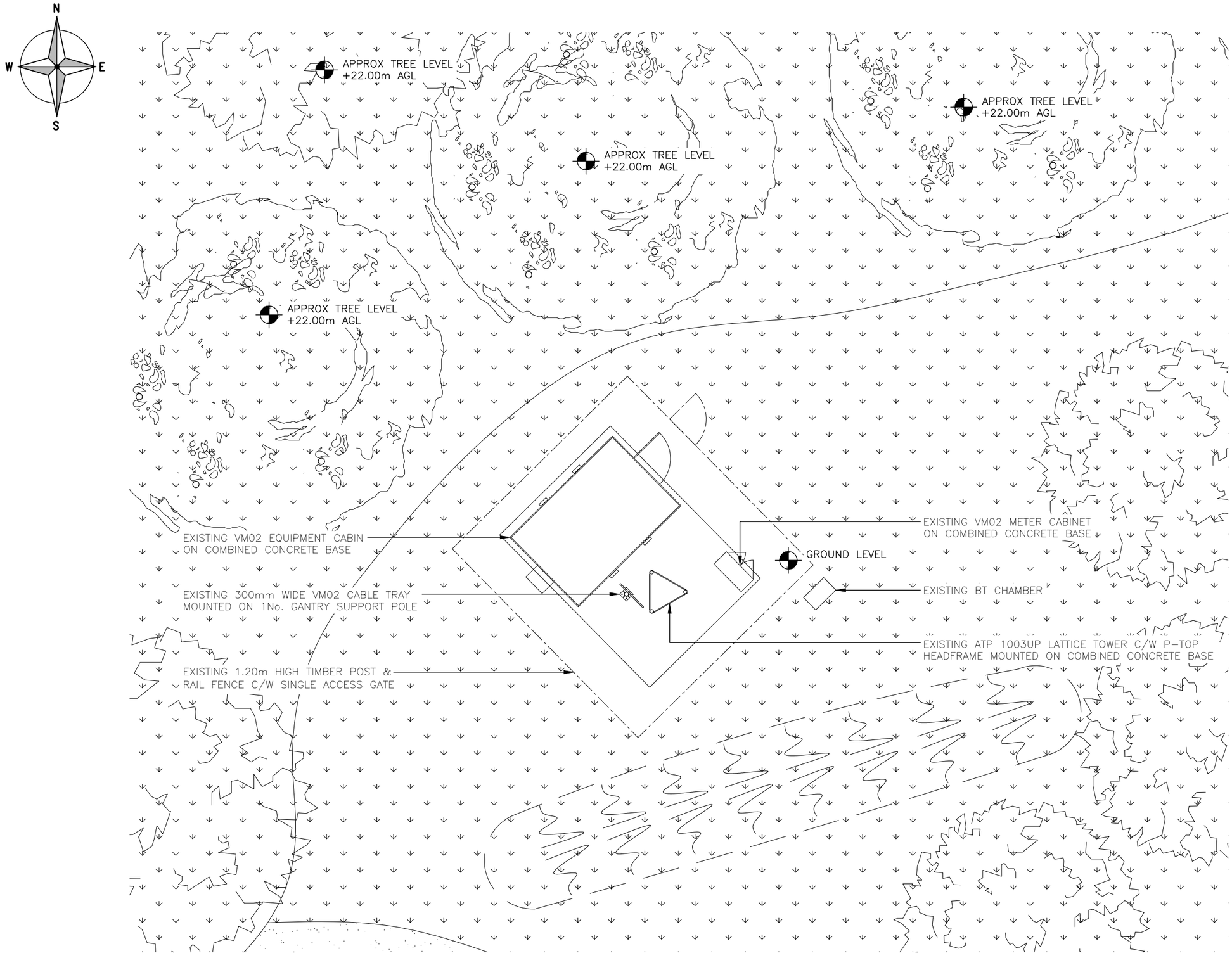

EXISTING SITE PLAN

(1:100)

5000 0 5000 10000

ORIGINAL SCALE AT A3 – 1:100

ALL DIMENSIONS IN MILLIMETRES

ALL DIMENSIONS ARE IN mm UNLESS NOTED OTHERWISE

N.G.R E: 512646 N: 113817

NOTES:

REV	MODIFICATION	BY	CH	DATE
A	PLANNING ISSUE	AR	TC	04/03/25

united living
connected
United Living Connected
4 Clearwater, Lingley Mere Business Park, Lingley Green Avenue,
Great Sankey, Warrington, WA5 3UZ
t. 44 (0)151 420 4128
www.unitedliving.co.uk

cornerstone

Cell Name	Opt.
WASHINGTON QUARRY	–

Cell ID No

CSID	– VF	✓ VMO2
111859	–	067509
Project No.	– TM Cell ID	– N/A
11185929	–	–

Site Address / Contact Details

WASHINGTON QUARRY
THE HOLLOW
WASHINGTON
WEST SUSSEX
RH20 3DA

Drawing Title: EXISTING SITE PLAN

Purpose of issue: PLANNING — Dwg Rev: A

Drawing Number: 200

Surveyed By: CA — Original Sheet Size: A3 — Pack Issue: A

Drawn: AR — Date: 04/03/25 — Checked: TC — Date: 04/03/25



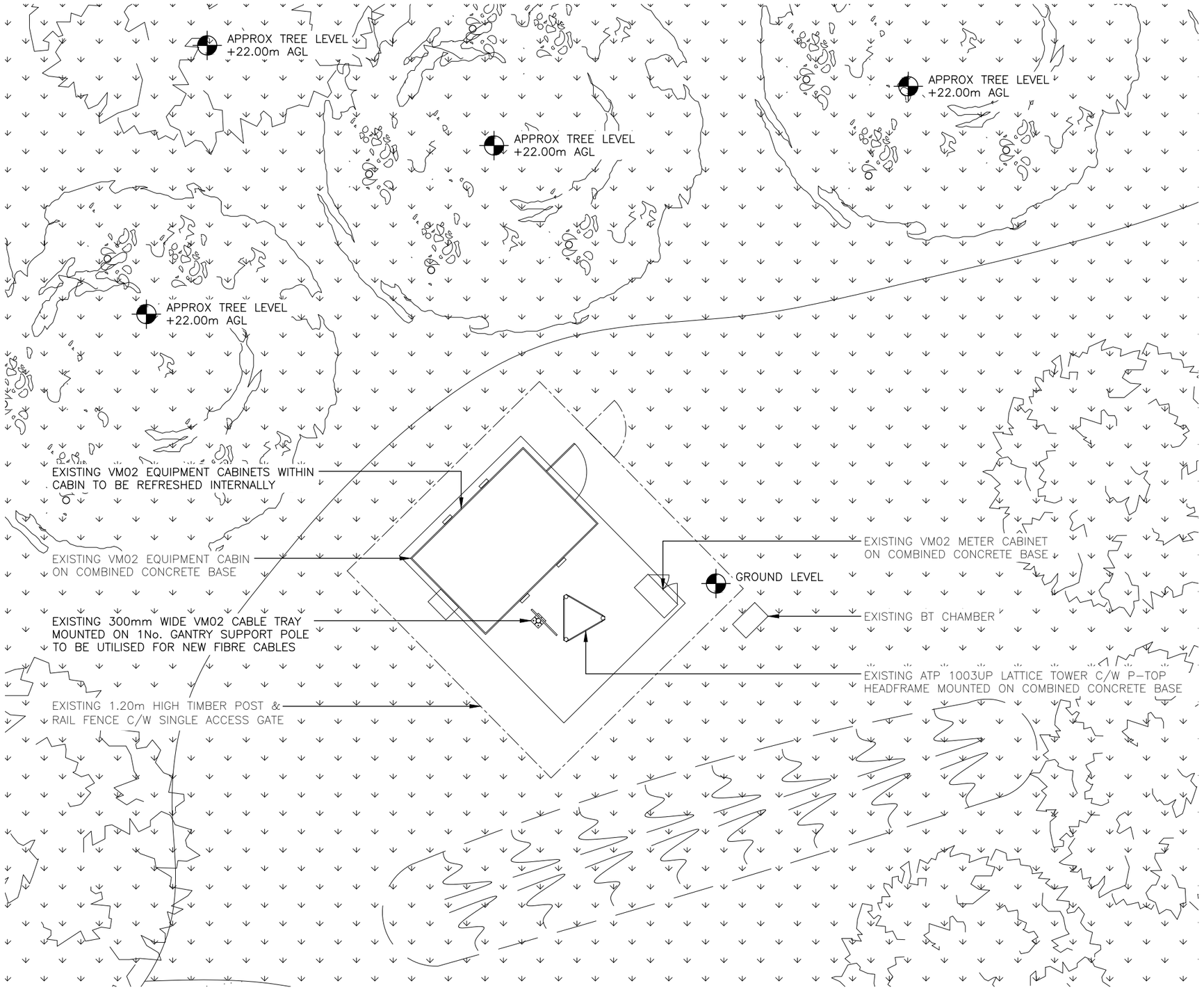

PROPOSED SITE PLAN
(1:100)

5000 0 5000 10000

ORIGINAL SCALE AT A3 – 1:100

ALL DIMENSIONS IN MILLIMETRES

ALL DIMENSIONS ARE IN mm UNLESS NOTED OTHERWISE

N.G.R E: 512646 N: 113817

NOTES:
ALL EXISTING FEEDER COAX
CABLES TO BE REMOVED

REV	MODIFICATION	BY	CH	DATE
A	PLANNING ISSUE	AR	TC	04/03/25

united living connected
United Living Connected
4 Clearwater, Lingley Mere Business Park, Lingley Green Avenue,
Great Sankey, Warrington, WA5 3UZ
t. 44 (0)151 420 4128
www.unitedliving.co.uk

cornerstone

Cell Name	Opt.
WASHINGTON QUARRY	–

Cell ID No

CSID	– VF	✓ VMO2
111859	–	067509
Project No.	– TM Cell ID	– N/A
11185929	–	–

Site Address / Contact Details

WASHINGTON QUARRY
THE HOLLOW
WASHINGTON
WEST SUSSEX
RH20 3DA

Drawing Title:
PROPOSED SITE PLAN

Purpose of issue:	Dwg Rev:
PLANNING	A

Drawing Number:	
201	A

Surveyed By:	Original Sheet Size:	Pack Issue:
CA	A3	A

Drawn:	Date:	Checked:	Date:
AR	04/03/25	TC	04/03/25



EXISTING NORTH EAST ELEVATION

(1:125)

5000 0 5000 10000

ORIGINAL SCALE AT A3 – 1:125 ALL DIMENSIONS IN MILLIMETRES

ALL DIMENSIONS ARE IN mm UNLESS NOTED OTHERWISE

N.G.R E: 512646 N: 113817

NOTES:

REV	MODIFICATION	BY	CH	DATE
A	PLANNING ISSUE	AR	TC	04/03/25

united living connected

United Living Connected
4 Clearwater, Lingley Mere Business Park, Lingley Green Avenue,
Great Sankey, Warrington, WA5 3UZ
t. 44 (0)151 420 4128
www.unitedliving.co.uk

cornerstone

Cell Name	Opt.
WASHINGTON QUARRY	–

Cell ID No

CSID	–	VF	✓	VMO2
111859		–		067509
Project No.	–	TM Cell ID	–	N/A
11185929		–		–

Site Address / Contact Details

WASHINGTON QUARRY
THE HOLLOW
WASHINGTON
WEST SUSSEX
RH20 3DA

Drawing Title: EXISTING ELEVATION

Purpose of issue: PLANNING — Dwg Rev: A

Drawing Number: 300

Surveyed By: CA — Original Sheet Size: A3 — Pack Issue: A

Drawn:	Date:	Checked:	Date:
AR	04/03/25	TC	04/03/25



PROPOSED NORTH EAST ELEVATION
(1:125)

5000 0 5000 10000

ORIGINAL SCALE AT A3 – 1:125 ALL DIMENSIONS IN MILLIMETRES

ALL DIMENSIONS ARE IN mm UNLESS NOTED OTHERWISE

N.G.R E: 512646 N: 113817

NOTES:
ALL EXISTING FEEDER COAX CABLES TO BE REMOVED

REV	MODIFICATION	BY	CH	DATE
A	PLANNING ISSUE	AR	TC	04/03/25

united living connected
United Living Connected
4 Clearwater, Lingley Mere Business Park, Lingley Green Avenue,
Great Sankey, Warrington, WA5 3UZ
t. 44 (0)151 420 4128
www.unitedliving.co.uk

cornerstone

Cell Name	Opt.
WASHINGTON QUARRY	–

Cell ID No

CSID	– VF	✓ VMO2
111859	–	067509
Project No.	– TM Cell ID	– N/A
11185929	–	–

Site Address / Contact Details

WASHINGTON QUARRY
THE HOLLOW
WASHINGTON
WEST SUSSEX
RH20 3DA

Drawing Title: PROPOSED ELEVATION

Purpose of issue: PLANNING — Dwg Rev: A

Drawing Number: 301

Surveyed By: CA — Original Sheet Size: A3 — Pack Issue: A

Drawn: AR — Date: 04/03/25 — Checked: TC — Date: 04/03/25