SITE LOCATION

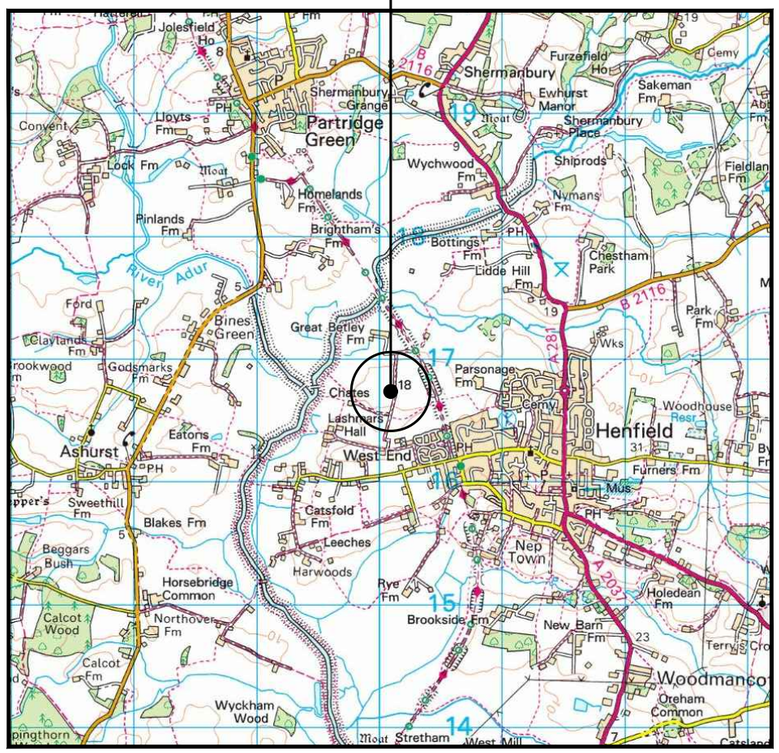

SITE LOCATION
(Scale 1:50000)

Ordnance Survey map extract
based upon Landranger map series
with the permission of the controller of
His Majesty's Stationery Office
Licence No. 100022432
Crown copyright.



SITE PHOTOGRAPH

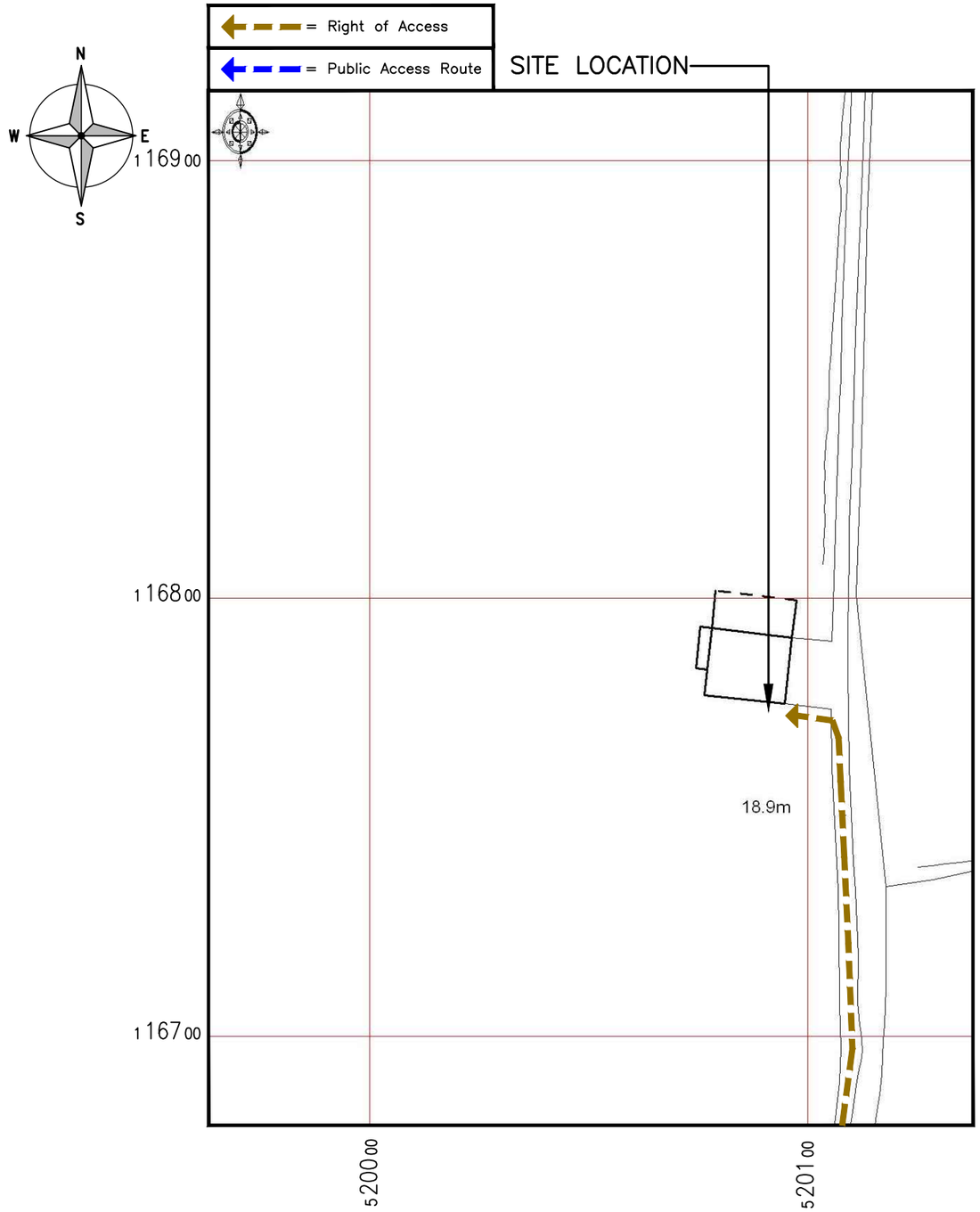

DETAILED SITE LOCATION
(Scale 1:1250)

Based upon Ordnance Survey map extract
with the permission of the Controller of
His Majesty's Stationery Office.
Crown copyright.
Licence No. 100022432

50 0 50 100 150

ORIGINAL SCALE AT A3 – 1:1250 ALL DIMENSIONS IN METRES

ALL DIMENSIONS ARE IN mm UNLESS NOTED OTHERWISE

N.G.R	E: 520091	N: 116781	

NOTES:
SITE DIRECTIONS:
HEADING SOUTHBOUND, LEAVE THE M25 AT JUNCTION 7 AND JOIN THE M23. AT JUNCTION 11, CONTINUE FORWARD ON THE M23. AFTER APPROX 7.0 MILES, TAKE THE FOURTH EXIT ON THE ROUNDABOUT, ONTO THE A272. FOLLOW THE A272 FOR APPROX 3.5 MILES. AT THE ROUNDABOUT, TAKE THE FIRST EXIT ONTO THE A281. FOLLOW THE A281 FOR APPROX 4.1 MILES, TURN RIGHT ONTO CHURCH STREET. AFTER APPROX 0.7 MILES, TURN RIGHT ONTO STONEPIT LANE. FOLLOW STONE PIT LANE FOR APPROX 0.2 MILES AND TURN RIGHT ONTO AN UNNAMED ROAD. AFTER APPROX 0.3 MILES THE SITE WILL BE LOCATED ON THE LEFT HAND SIDE. THE SITE COMPOUND IS LOCATED TO THE SIDE OF A BARN BUILDING

REV	MODIFICATION	BY	CH	DATE
A	PLANNING ISSUE	AR	TC	06/03/25

united living
connected
United Living Connected
4 Clearwater, Lingley Mere Business Park, Lingley Green Avenue,
Great Sankey, Warrington, WA5 3UZ
t. 44 (0)151 420 4128
www.unitedliving.co.uk

cornerstone

Cell Name	Opt.
GREAT BETLEY FARM	–

Cell ID No

CSID	– VF	✓ VMO2
113538	–	067514
Project No.	– TM Cell ID	– N/A
11353826	–	–

Site Address / Contact Details

GREAT BETLEY FARM
OFF STONEPIT LANE
HENFIELD
WEST SUSSEX
BN5 9QT

Drawing Title: SITE LOCATION MAPS

Purpose of issue: PLANNING — Dwg Rev:

Drawing Number: 100 — A

Surveyed By:	Original Sheet Size:	Pack Issue:
CA	A3	A

Drawn:	Date:	Checked:	Date:
AR	06/03/25	TC	06/03/25

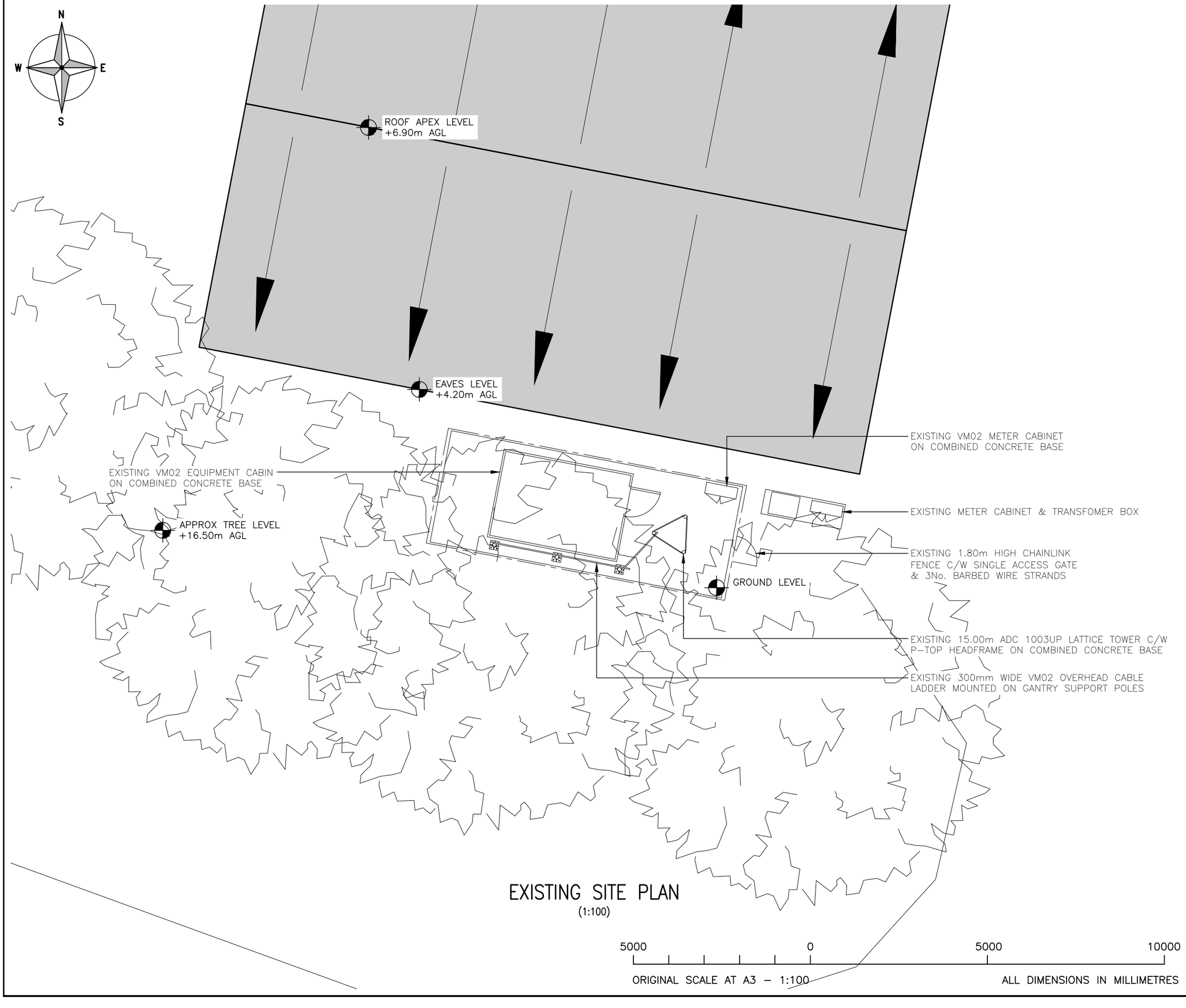

EXISTING SITE PLAN
(1:100)

5000 0 5000 10000

ORIGINAL SCALE AT A3 – 1:100

ALL DIMENSIONS IN MILLIMETRES

ALL DIMENSIONS ARE IN mm UNLESS NOTED OTHERWISE

N.G.R | E: 520091 | N: 116781

NOTES:

REV	MODIFICATION	BY	CH	DATE
A	PLANNING ISSUE	AR	TC	06/03/25

united living
connected
United Living Connected
4 Clearwater, Lingley Mere Business Park, Lingley Green Avenue,
Great Sankey, Warrington, WA5 3UZ
t. 44 (0)151 420 4128
www.unitedliving.co.uk

cornerstone

Cell Name	Opt.
GREAT BETLEY FARM	–

Cell ID No

CSID	– VF	✓ VMO2
113538	–	067514
Project No.	– TM Cell ID	– N/A
11353826	–	–

Site Address / Contact Details

GREAT BETLEY FARM
OFF STONEPIT LANE
HENFIELD
WEST SUSSEX
BN5 9QT

Drawing Title: EXISTING SITE PLAN

Purpose of issue: PLANNING — Dwg Rev: A

Drawing Number: 200

Surveyed By: CA — Original Sheet Size: A3 — Pack Issue: A

Drawn:	Date:	Checked:	Date:
AR	06/03/25	TC	06/03/25

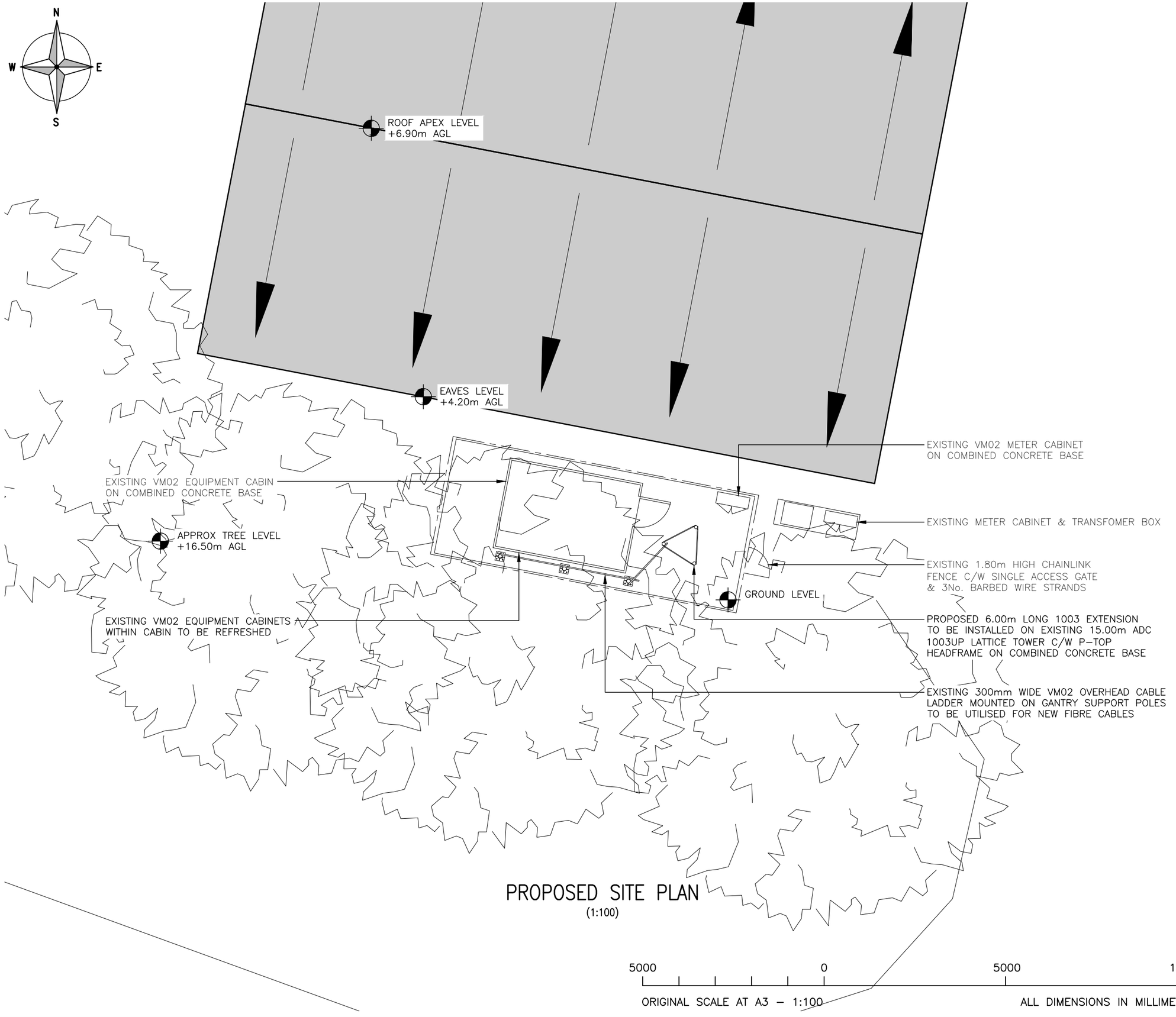

PROPOSED SITE PLAN

(1:100)

ORIGINAL SCALE AT A3 – 1:100

ALL DIMENSIONS IN MILLIMETRES

ALL DIMENSIONS ARE IN mm UNLESS NOTED OTHERWISE

N.G.R | E: 520091 | N: 116781

NOTES:
ALL EXISTING FEEDER COAX CABLES TO BE REMOVED

REV	MODIFICATION	BY	CH	DATE
A	PLANNING ISSUE	AR	TC	06/03/25

united living connected

United Living Connected
4 Clearwater, Lingley Mere Business Park, Lingley Green Avenue,
Great Sankey, Warrington, WA5 3UZ
t. 44 (0)151 420 4128
www.unitedliving.co.uk

cornerstone

Cell Name	Opt.
GREAT BETLEY FARM	–

Cell ID No

CSID	– VF	✓ VMO2
113538	–	067514
Project No.	– TM Cell ID	– N/A
11353826	–	–

Site Address / Contact Details

GREAT BETLEY FARM
OFF STONEPIT LANE
HENFIELD
WEST SUSSEX
BN5 9QT

Drawing Title: PROPOSED SITE PLAN

Purpose of issue: PLANNING — Dwg Rev: A

Drawing Number: 201

Surveyed By: CA — Original Sheet Size: A3 — Pack Issue: A

Drawn:	Date:	Checked:	Date:
AR	06/03/25	TC	06/03/25

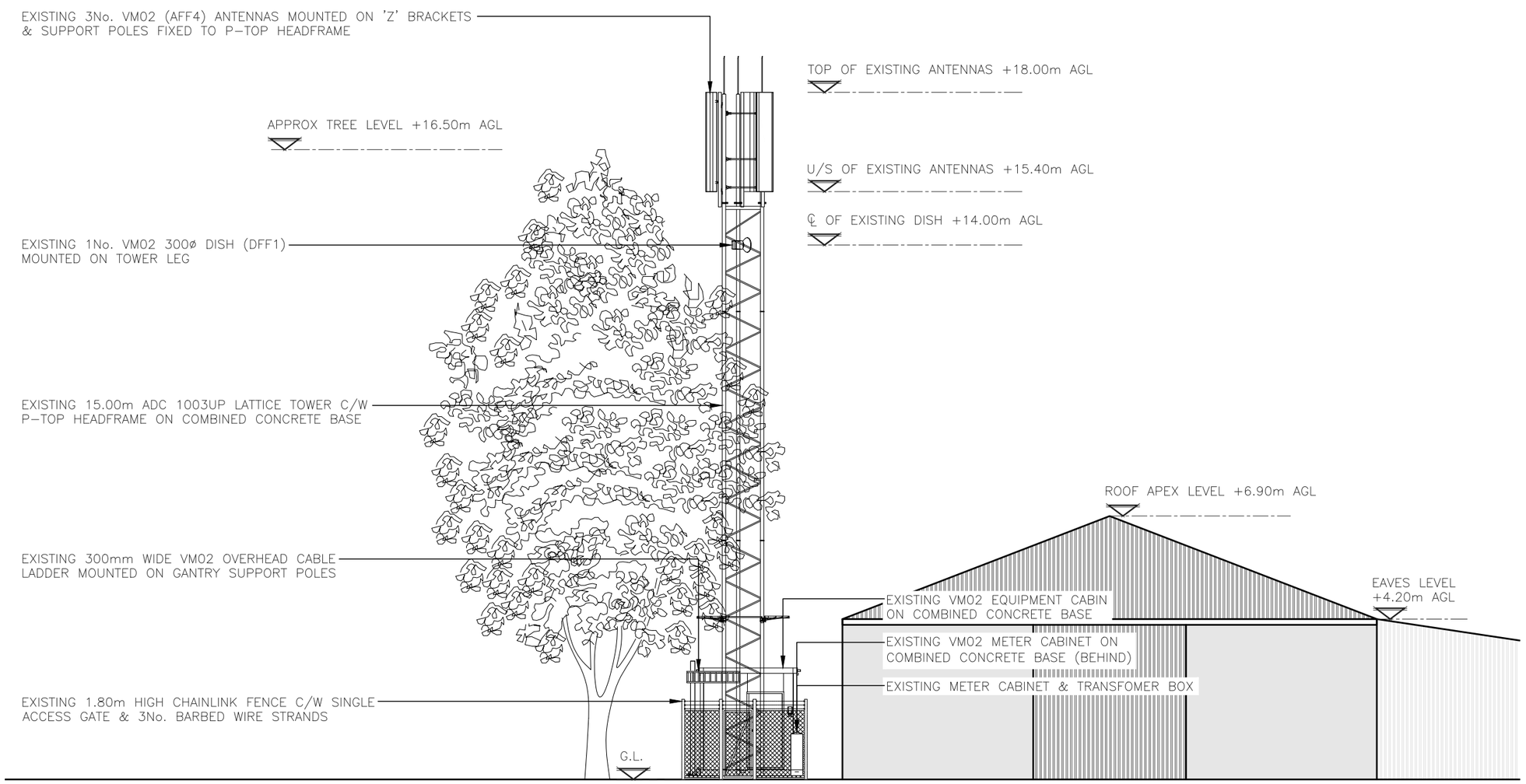

EXISTING SOUTH EAST ELEVATION

(1:125)

5000 0 5000 10000

ORIGINAL SCALE AT A3 – 1:125 ALL DIMENSIONS IN MILLIMETRES

ALL DIMENSIONS ARE IN mm UNLESS NOTED OTHERWISE

N.G.R E: 520091 N: 116781

NOTES:

REV	MODIFICATION	BY	CH	DATE
A	PLANNING ISSUE	AR	TC	06/03/25

united living connected

United Living Connected
4 Clearwater, Lingley Mere Business Park, Lingley Green Avenue,
Great Sankey, Warrington, WA5 3UZ
t. 44 (0)151 420 4128
www.unitedliving.co.uk

cornerstone

Cell Name	Opt.
GREAT BETLEY FARM	–

Cell ID No

CSID	– VF	✓ VMO2
113538	–	067514
Project No.	– TM Cell ID	– N/A
11353826	–	–

Site Address / Contact Details

GREAT BETLEY FARM
OFF STONEPIT LANE
HENFIELD
WEST SUSSEX
BN5 9QT

Drawing Title: EXISTING ELEVATION

Purpose of issue: PLANNING — Dwg Rev: A

Drawing Number: 300

Surveyed By: CA — Original Sheet Size: A3 — Pack Issue: A

Drawn: AR Date: 06/03/25 Checked: TC Date: 06/03/25

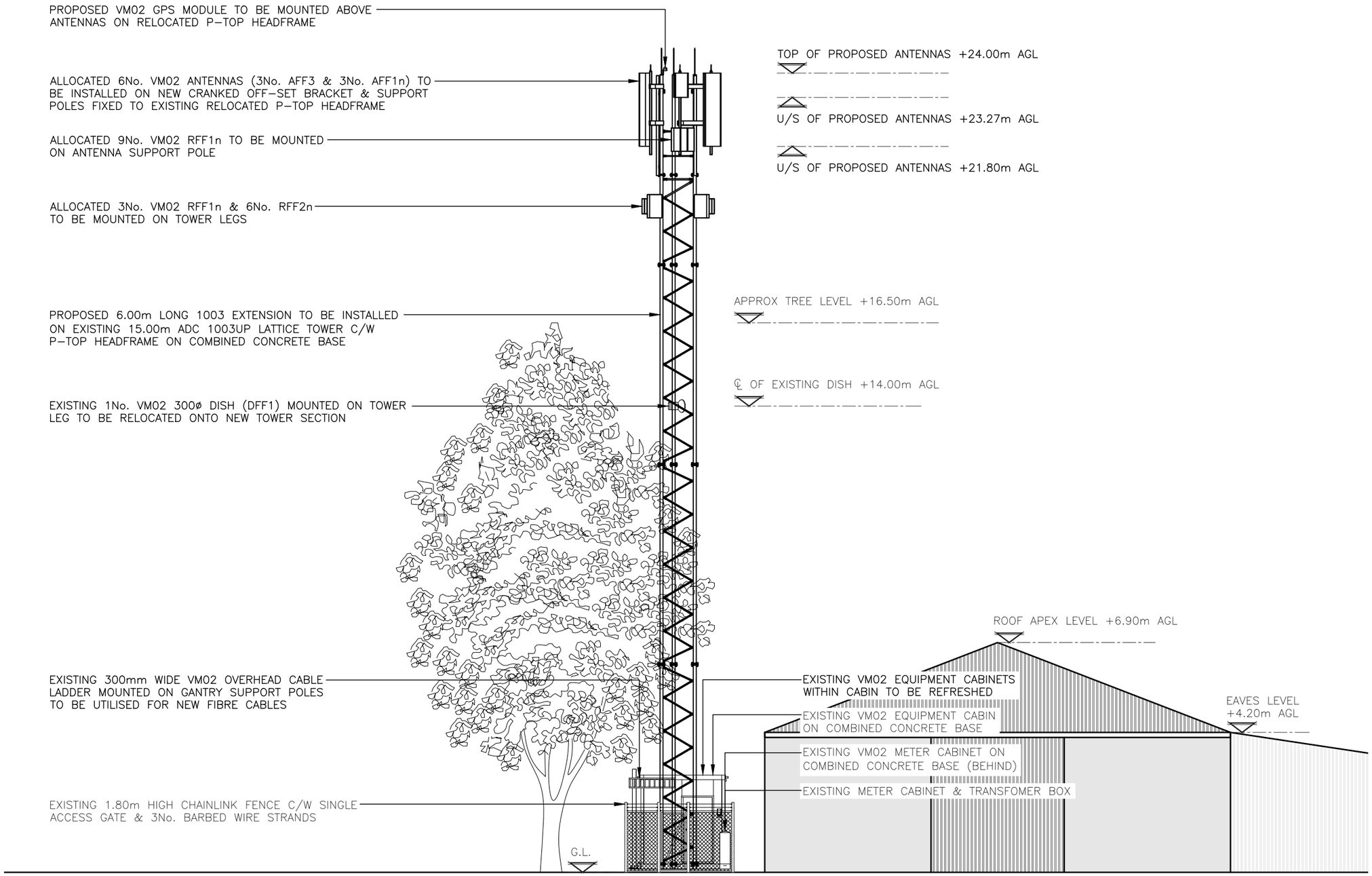

PROPOSED SOUTH EAST ELEVATION

(1:125)

5000 0 5000 10000

ORIGINAL SCALE AT A3 – 1:125 ALL DIMENSIONS IN MILLIMETRES

ALL DIMENSIONS ARE IN mm UNLESS NOTED OTHERWISE

N.G.R E: 520091 N: 116781

NOTES:
ALL EXISTING FEEDER COAX CABLES TO BE REMOVED

REV	MODIFICATION	BY	CH	DATE
A	PLANNING ISSUE	AR	TC	06/03/25

united living connected

United Living Connected
4 Clearwater, Lingley Mere Business Park, Lingley Green Avenue,
Great Sankey, Warrington, WA5 3UZ
t. 44 (0)151 420 4128
www.unitedliving.co.uk

cornerstone

Cell Name	Opt.
GREAT BETLEY FARM	–

Cell ID No

CSID	– VF	✓ VMO2
113538	–	067514
Project No.	– TM Cell ID	– N/A
11353826	–	–

Site Address / Contact Details

GREAT BETLEY FARM
OFF STONEPIT LANE
HENFIELD
WEST SUSSEX
BN5 9QT

Drawing Title: PROPOSED ELEVATION

Purpose of issue: PLANNING — Dwg Rev: A

Drawing Number: 301

Surveyed By: CA — Original Sheet Size: A3 — Pack Issue: A

Drawn: AR — Date: 06/03/25 — Checked: TC — Date: 06/03/25