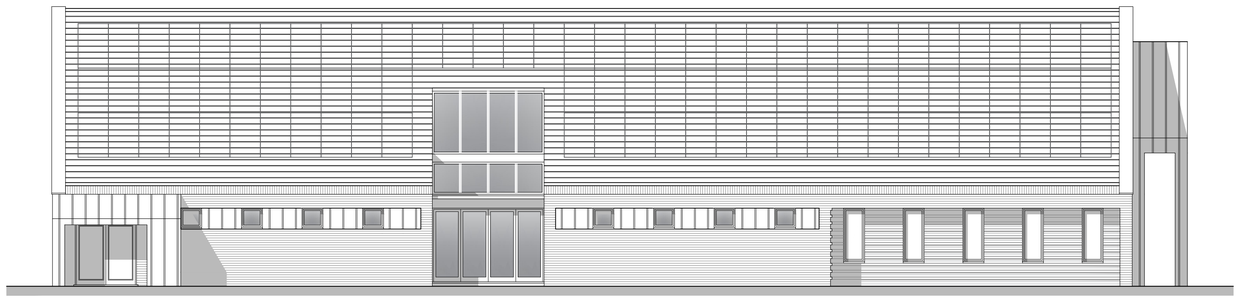

Front Elevation

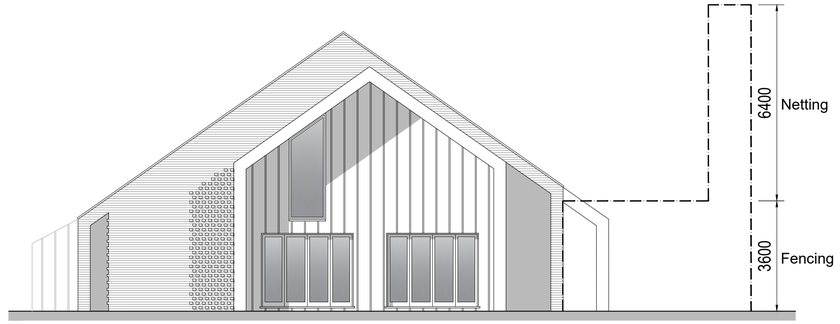

Side Elevation B

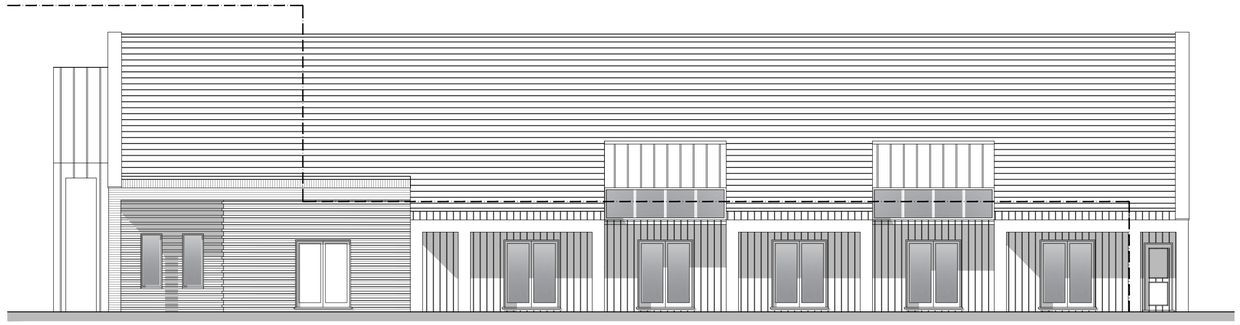

Rear Elevation

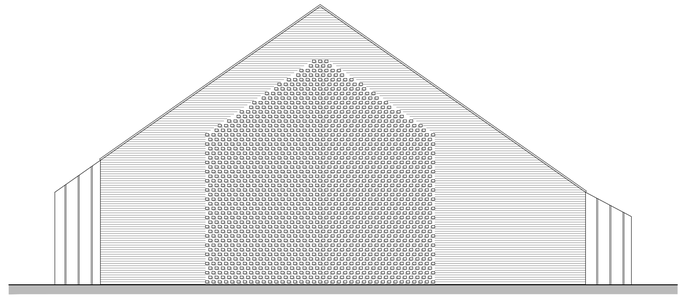

Side Elevation A

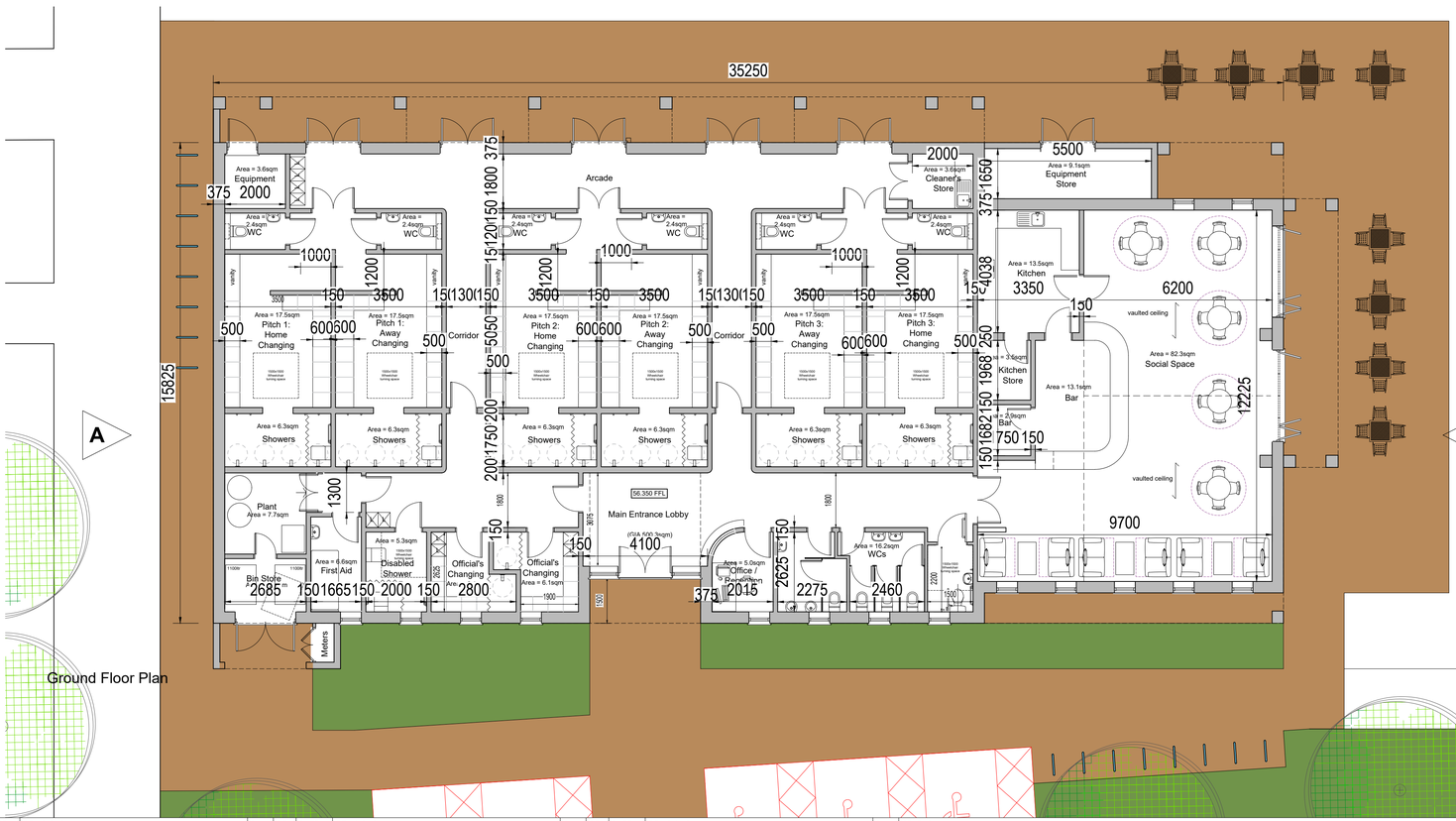

Ground Floor Plan

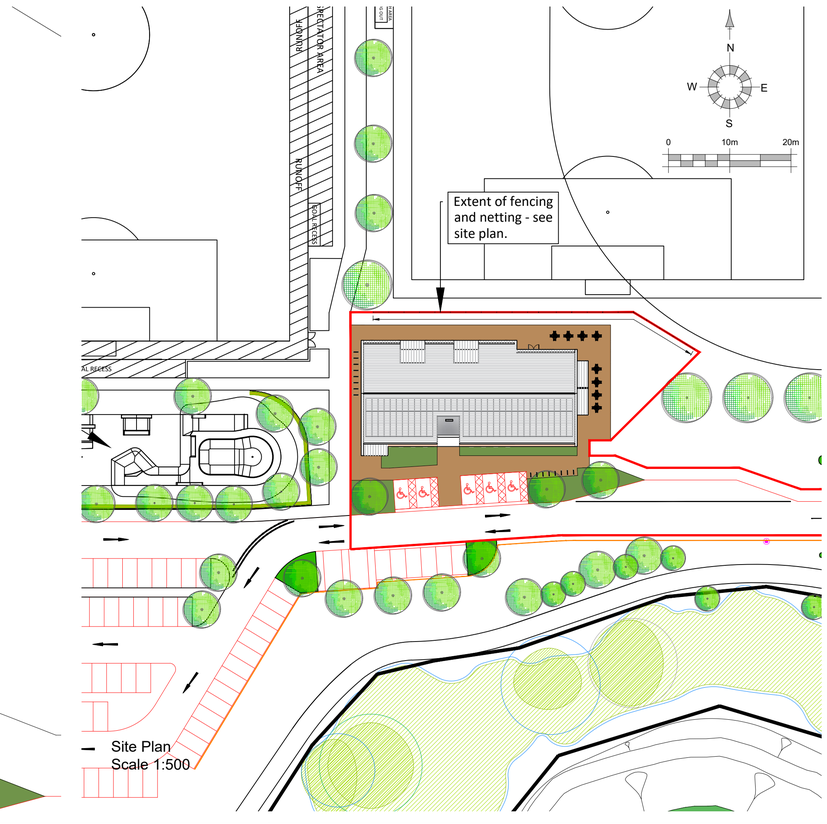

REV.	DATE	REVISIONS:	BY
A	11/12/23	Red Boundary Line amends to include the ball fence.	A.Gh.
B	19/02/24	Revisions to ball fence.	AM

Planning

CLIENT:	Legal & General	PROJECT:	Sports Pavilion Mowbray, North Horsham
SCALE:	1:100 (A1 ORIGINAL)	DRAWING:	Proposed Plans & Elevations
DRAWN: JF DATE: 01/01/22	22157	P103	B

architecture planning masterplanning
Broadmede House, Farnham Business Park,
Weydon Lane, Farnham, Surrey GU9 8QT.
info@osparchitecture.com www.osparchitecture.com
Tel: 01252 267878

© COPYRIGHT EXISTS ON THE DESIGNS AND INFORMATION SHOWN ON THIS DRAWING This drawing may be scaled or cross referenced to the scale bar for planning application purposes only. Do not scale for any other purpose, use figured dimensions only. Subject to site survey and all necessary consents. All dimensions to be checked by user and any discrepancies, errors or omissions to be reported to the Architect before work commences. This drawing is to be read in conjunction with all other relevant materials. OS Licence No. 100007327