PHASE 1 DESK STUDY

Site **SWAINS FARM, BRIGHTON ROAD, HENFIELD, WEST SUSSEX BN5 9RP**

Client **MANORWOOD**

Report Ref
24/12940/JAM

Issued
JULY 2024

ALBURY S.I. LTD

Geotechnical and Environmental Consultants
Miltons Yard, Petworth Road,
Witley, Surrey GU8 5LH

T: 01428 684 836
info@alburysi.co.uk
www.alburysi.co.uk

DOCUMENT CONTROL			
Report Title	Phase 1 Desk Study		
Contract	Brighton Road, Henfield		
Report Reference	24/12940/JAM		
Client	Manorwood		
Prepared by	**J A Horsfield-Marrs** MSci Geotechnical Engineer	[redacted]	
Reviewed by	**G C D Owens** BSc MSc FGS MIEnvSc Director	[redacted]	
Revision No.	Status	Date of Issue	Final Issue Check
0	Final	26/07/2024	

Albury S.I. Limited has prepared this Report with reasonable skill and care for the sole use of the Client in accordance with the terms and conditions of the contract under which our services were provided. No duty of care and no contractual obligation (whether expressed or implied) is owed to any third party. Should any third party rely on this Report then they do so at their own risk and Albury S.I. Limited shall have no liability whether in contract or in tort, in negligence, for breach of statutory duty or otherwise to any such party. No warranty, expressed or implied, is made as to the professional advice included in this Report or any services provided by Albury S.I. Limited.

This Report is prepared for the specific purpose stated and in relation to the development proposals or usage indicated to Albury S.I. Limited at the time of preparation. The recommendations should not be used for adjacent schemes and may not be appropriate for alternative proposals.

The recommendations made and opinions expressed in this Report are based on the strata conditions revealed by the fieldworks as indicated on the exploratory records, together with an assessment of the data from in situ and laboratory tests. No liability can be accepted for conditions which have not been revealed by the fieldworks, for example, between exploratory positions. While this Report may offer opinions on the possible configuration of strata, both between the excavations and below the maximum depth achieved by the investigation, these comments are for guidance only and no liability can be accepted for their accuracy. The data obtained relate to the conditions which are relevant at the time of the investigation.

The groundwater observations entered on exploratory records are those noted at the time of the investigation. The normal rate of progress does not usually permit the recording of any equilibrium water level for any one water strike. It should be noted that groundwater levels are prone to seasonal variation and to changes in local drainage conditions. The word 'none' indicates that groundwater was sealed off by the borehole casing or that no water was observed in the exploratory hole upon completion.

This Report is the Copyright of Albury S.I. Limited

REPORT REF: 24/12940/JAM
CONTRACT: BRIGHTON ROAD, HENFIELD

TABLE OF CONTENTS

1 INTRODUCTION 1
1.1 Objectives 1
1.2 Proposed Development 1
2 THE SITE 1
2.1 Site Location 1
2.2 Site Topography 1
3 SITE HISTORY 2
3.1 Historical Mapping 2
3.2 Aerial Imagery 3
3.3 Planning Database Review 3
3.4 Bomb Damage Maps 4
4 GEOLOGY 4
4.1 Published Geology 4
4.2 Historical Borehole Records 4
4.3 Hydrogeology 4
4.4 Radon 5
5 ENVIRONMENTAL SETTING 5
5.1 Hydrology & Flood Risk 5
5.2 Landfill Data 5
5.3 Recent & Current Land Use 5
6 SITE RECONNAISSANCE 6
7 PRELIMINARY RISK ASSESSMENT 6
7.1 Conceptual Site Model 6
7.2 Groundwater 8
7.3 Geotechnical Hazards 8
7.4 Conclusions & Recommendations 8
REFERENCES
LIST OF ABBREVIATIONS

FIGURES

1 Site Layout Plan
2 Proposed Layout Plan
3 Site Photographs

APPENDICES

1 Envirocheck Data

1 INTRODUCTION

1.1 Objectives

The Desk Study comprises a review of the readily available geological, historical and environmental sources for information about the site, together with a walkover survey of the area. This includes the commissioning of an Envirocheck report supplied by Landmark Information Group. This report presents the findings of the Desk Study together with an outline Conceptual Site Model and preliminary risk assessment, based upon identified potential sources of contamination which may pose a significant risk to receptors or end-users of the site.

In preparing this report reference has been made to relevant guidance, which includes the 'Investigation of potentially contaminated sites. Code of Practice.' (BSI, 2011) and the Land Contamination: risk management (LCRM) guidance (2020).

1.2 Proposed Development

The client proposes to apply for a change of use for the existing building from agricultural to residential usage to provide 4 houses at Swains Farm, Brighton Road, Henfield ("the site").

2 THE SITE

2.1 Site Location

The site covers an area of 800m^2 and is located at Ordnance Survey National grid reference 522390, 115700. The site appears to be occupied by an existing barn. There are residential properties to the east and north-east, with a public footpath present on the eastern boundary.

2.2 Site Topography

There are no levels near the site to provide an accurate topographic level for the site. The levels within Brighton Road to the south are indicated as 28m. The footpath leading to the site from Brighton Road initially appears to slope downwards, and then proceeds to slope upwards again towards the site. OS mapping contours indicate the site as being between the 25m and 20m contours rising to the north east to 37.2mOD 250m from the site.

3 SITE HISTORY

3.1 Historical Mapping

The historical Ordnance Survey mapping contained within the Envirocheck report has been reviewed. The maps reviewed are included in Appendix 1.

Table 1 - Historical Mapping Summary

Date	Source Scale	Relevant Information	
		On Site	Off Site
1839	Tithe Maps	The site forms part of plot 336, which is listed as High Field which is classed as arable land.	There are structures to the east and north-east of the site. A pond is present to the immediate south-east and surface water course within 100m south. The remainder of plot 336 bounds the southern, western, and northern boundaries.
1875	1:2500	The site is comprised of undeveloped land.	Henfield Common is present 15m to the south. Swains Farm is present 25m to the north-east. There is a well 190m to the south of the site. There is a sand pit 315m to the north-west. Surface water course to the south and east indicated to flow north.
1879	1:10,560	No significant change.	No significant change.
1897	1:2500	There is a small structure in the south-eastern corner of the site.	There is a structure on the eastern boundary of the site. There is a well 50m to the north-east. The sand pit has expanded and is now situated 275m to the north-west.
1899	1:10,560	No significant change.	No significant change.
1910	1:2500	No significant change.	Structures have been constructed within 10m to the north-east of the site. The well to the south is no longer present.
1911	1:10,560	No significant change.	No significant change.
1951	1:10,560	The small structure on-site is no longer present.	There is an additional pond on the southern boundary.
1956	1:2500	No significant change.	Carnation Nurseries is present 150m to the north-west. There is an unidentified tank 180m to the west/north-west associated with the nursery, as well as an unidentified tank 180m to the north-west.
1963	1:10,560	No significant change.	No significant change.

1974	1:2500	There is a structure now present in the east of the site.	The nursery and associated tank are no longer present. Structures have been constructed within 20m to the east.
1985	1:2500	No significant change.	No significant change.
1994	1:2500	No significant change.	No significant change.
2000	1:10,000	The structure has been replaced or extended and now occupies the entirety of the site.	No significant change.
2006	1:10,000	No significant change.	No significant change.
2024	1:10,000	No significant change.	No significant change.

At the time of the earliest mapping the site formed part of arable/undeveloped land. A small structure first appeared on-site c.1897 and subsequently demolished c.1951. Further developments on-site occurred c.1974 and c.2000. The site appears to have remained for agricultural use.

3.2 Aerial Imagery

Consideration of the modern aerial imagery contained within Google Earth and Google Maps have been summarised in the table below.

Table 2 - Modern Aerials Summary

Date	Relevant Information	
	On Site	Off Site
1947	The structure on-site in the 1911 mapping from the previous section does not appear to be present.	There is arable land to the north, east and west, with Henfield Common present to the south. There is a structure to the north.
1999-2023	The site is comprised of a structure.	There appears to be residential units to the east, with agricultural structures to the north and north-east. The north and west remain agricultural, but there are developments 100m to the west.

3.3 Planning Database Review

A review of the historical planning records stored on the Horsham District website has been carried out. The current planning application for the removal of existing agricultural building to be replaced with 4No. new buildings comprising 4No. residential dwellings was submitted in 2024. Prior approval and prior notification applications for this work was submitted in 2019 and 2022, respectively, and both were permitted. No further planning applications were found for this site.

3.4 Bomb Damage Maps

According to Zetica UXO, the site is deemed as being at a low risk of aerial delivered UXO being present, hence, a specialist UXO risk assessment is not thought to be necessary for this site.

4 GEOLOGY

4.1 Published Geology

An examination of the 1:50,000 British Geological Map, sheet no. 318, reveals that the majority of the site is underlain by Head Deposits of Quaternary age. These superficial deposits are underlain by the Folkestone Formation of Cretaceous age, which also outcrop at surface at the northern edge of the site.

4.2 Historical Borehole Records

The records of the BGS have been reviewed and borehole TQ21NW9/A is situated 220m to the west. The borehole records indicate that sands belonging to the Folkestone Formation were encountered beneath the surface, and continued to a depth of 4.90m. At this depth, the Sandgate Formation was revealed and proven to the concluding depth of the borehole at 37m. No groundwater observations were noted within the record, however, the borehole yield was recorded as nil, suggesting that the borehole was dry upon completion.

Based upon these the anticipated ground conditions beneath the site are summarised in tabular form below. It should be noted that the borehole above was situated in an area without Head Deposits present.

Table 3 - Anticipated Ground Conditions

Strata	Thickness m	Depth to Base m
Made Ground	TBC by SI	TBC by SI
Head Deposits	TBC by SI	TBC by SI
Folkestone Formation	4.9	4.9
Sandgate Formation	32.1+	37+

4.3 Hydrogeology

The site is underlain by a superficial Secondary (A) or Minor aquifer of medium vulnerability associated with the underlying Head Deposits. The Folkestone Formation at depth is classed as

a principal aquifer of high vulnerability. However, the site is not underlain by a drinking water Source Protection Zone [SPZ].

The nearest groundwater abstraction is at Mill Field, The Common, 515m to the south-west, for agricultural spray irrigation.

4.4 Radon

The Envirocheck report indicates that the site is in a lower probability radon affected area as less than 1% of properties are above the action level. Moreover, no protective measures as described in BRE report BR211 are necessary in the construction of new properties or extensions.

5 ENVIRONMENTAL SETTING

5.1 Hydrology & Flood Risk

There is a stream 53m to the south-east of the site, but there is no flood risk from this feature. However, there is potential for flooding at surface from the underlying groundwater table.

5.2 Landfill Data

There is a historical landfill site listed in the Envirocheck report 769m to the south-east. This site was active between 1987 and 1988 for the disposal of inert material. In addition, there is also a landfill site listed as Kentons Farm situated 929m to the south of the site, however no further information is given about this site. A search through the Environment Agency records indicates that this site is the same site as the on listed as active between 1987 and 1988. Given the distance from the site neither are credible risks of ground gas to the proposed development.

According to the Envirocheck report, there is potentially infilled land 276m to the north-west inferred from 1974 OS mapping. The risk of ground gas from this feature, identified on historical mapping as a sand pit, is considered to be low due to the age of the potential source and that it does not appear to have been infilled.

5.3 Recent & Current Land Use

The site has historically been used for agricultural use. The nearest petrol filling station is situated 877m to the west. No other industrial trades are listed in the vicinity of relevance.

6 SITE RECONNAISSANCE

A visit to site was made on 22nd July 2024 using the procedures outlined in CLR 2. At the time of the survey the conditions were dry and overcast.

The site is covered by hard standing; the existing barn comprises 'Atcost' steel and concrete portal framed open structure which occupies the entire boundary of the site. The structure has cement sheet profile roof and exterior cladding, which probably contains chrysotile asbestos (ACM). There was an empty cylindrical tank within the barn, of unknown use, however it was likely a water tank or grain silo. The barn is currently used to store bags of potatoes.

Access to the site was openly accessible from a public footpath connected to Brighton Road to the south of the site. The northern boundary was used to store pallets and other waste material. Vegetation bounded the north, east and south, with residential properties adjacent to the east. The pond on the southern boundary was noted to be dry during the visit.

During the visit a number of photographs were taken. A plan showing the existing site layout is presented as Figure 1 and the proposed layout is shown in Figure 2. The photographs taken during the site reconnaissance are presented as Figure 3 attached to this report.

7 PRELIMINARY RISK ASSESSMENT

7.1 Conceptual Site Model

In accordance with current LCRM guidance, a Conceptual Site Model has been prepared for this site. The model prepared for the site in tabular format below lists potential sources of contamination, identified receptors on and within the immediate vicinity of the site, together with the pathways between them. A pathway must exist for an identified source to pose a risk to a receptor, thereby forming an active pollutant linkage. The primary receptors are considered to be future residents (human health), surrounding ecology (plants and animals), controlled waters and proposed buildings.

A qualitative assessment of the risk of each potential pollutant linkage is given based upon the CIRIA guidance document 'Contaminated Land Risk Assessment: A Guide to Good Practice' (Rudland, Lancefield and Mayell, 2001). The risk is a combination of the probability or frequency of occurrence of a defined hazard and the magnitude of the consequences of the occurrence.

Table 4 - Preliminary Conceptual Site Model			
Source(s)	**Potential Pathway(s)**	**Receptor(s)**	**Risk Level**
Former landfill site and infilled land (off-site) *- ground gases: carbon dioxide and methane.*	Migration, ingress and accumulation	Proposed buildings	Negligible/very low
Potential ACM within the fabric of the existing structures, roof sheeting and cladding *- Asbestos*	Inhalation of dust	Site workers and neighbours	Low to moderate
Historical use for agriculture (on-site) *- Heavy metals* *- PAH* *- Petroleum hydrocarbons (potential fuel storage* *- Diesel Range)*	Dermal contact, inhalation and ingestion	Site workers and end users	Moderate
	Leaching	Potential water supply pipe Groundwater (Secondary & Principal Aquifer) Surface water pond and water course	Moderate

Any existing ACM cladding and roofing profile cement sheets should be disposed of in accordance with current legislation and best practice, by a licensed waste carrier.

The site has had historical agricultural use. Whilst no obvious sources of contamination were apparent at the time of the visit, there is likely to have been some impact of the near surface soils. Therefore, any intrusive investigation should ascertain the thickness of made ground and target areas of proposed gardens where pollutant linkages are likely to be active. The proposed scope of testing should include for typical priority contaminants, which includes heavy metals, PAH and screening for asbestos containing materials (ACM).

There is potential for storage of pesticides and herbicides. However, organic herbicides and/or pesticides have comparatively short half-lives and, whilst the persistence of certain herbicides can vary and depends upon the conditions, any residual contamination will have

dispersed within 5-10 years. Therefore, specific testing for organic herbicides or pesticides is not considered necessary.

The existing structures are evidently clad in ACM and will need to be carefully removed, with disposal in accordance with current guidance and best practice.

7.2 Groundwater

The anticipated groundwater flow within the superficial aquifer is thought to be influenced by topography and towards the watercourse which is present to the east and flows north. There is may be some hydraulic continuity between the superficial aquifer and adjacent surface water feature pond.

7.3 Geotechnical Hazards

There are no significant ground stability hazards identified within the Envirocheck report.

7.4 Conclusions & Recommendations

A number of potential sources of contamination have been identified on and in within the immediate vicinity of the site which may pose a risk to the proposed development. Hence, an intrusive ground investigation should be carried out to assess the identified risks. This work could be combined with a geotechnical investigation in order to provide suitable parameters to enable foundation design.

The proposed scope of investigation should be agreed with the Local Authority Contaminated Land Officer and, if necessary, the warranty provider in order to ensure that it meets with their approval.

REFERENCES

- British Standards (2016). Methods of test for soils for civil engineering purposes, BS 1377-1:2016. *British Standard Institution, London.*

- British Standards (2011). Investigation of potentially contaminated sites. Code of Practice. BS 10175+A2:2017. *British Standard Institution, London.*

- British Standards (2013). Guidance on investigations for ground gas. Permanent gases and Volatile Organic Compounds (VOCs). BS 8576. *British Standard Institution, London.*

- British Standards (2015). Code of practice for the design of protective measures for methane and carbon dioxide ground gases for new buildings. BS 8485+A1:2019. *British Standard Institution, London.*

- British Standards (2015). Code of practice for ground investigations, BS 5930:2015. *British Standard Institution, London.*

- Building Research Establishment [BRE] (2004). *Cover systems for land regeneration: Thickness of cover systems for contaminated land (BR 465)*. BRE Watford, UK.

- Building Research Establishment [BRE] (2005). *Concrete in aggressive ground: Special Digest 1* (3rd Ed.). BRE Watford, UK.

- Building Research Establishment [BRE] (2015). *Guidance on protective measures for new buildings. (BR 212)*. BRE Watford, UK.

- Contaminated land: Applications in Real Environments. (2013). *SP1010: Development of Category 4 Screening Levels for Assessment of Land Affected by Contamination – Final Project Report.*

- Chartered Institute of Environmental Health and Contaminated Land: Applications in Real Environments (2008). *The Guidance on Comparing Soil Contamination Data with Critical Concentration.* London, UK.

- Environment Agency (2004). *Model Procedures for the Management of Contaminated Land.* Contaminated Land Report (CLR) 11, SC02000028, Environment Agency, Bristol, UK.

- Environment Agency (2015). Interpretation of the definition and classification of hazardous waste. 1st edition. Technical Guidance WM3. *Environment Agency, UK.*

- Nathanail, C.P., McCaffrey, C., Gillett, A.G., Ogden, R.C. and Nathanail, J.F. (2015). *The LQM/CIEH S4ULs for Human Health Risk Assessment.* Land Quality Press, Nottingham. Publication Number S4UL3073.

- Stroud, M. A. (1974). The standard penetration test in insensitive clays and soft rocks. *Proceedings of the European Symposium on Penetration Testing, Stockholm*, *2*, 367-375.

LIST OF ABBREVIATIONS

AOD	-	Above Ordnance Datum
ACM	-	Asbestos-containing Material
AST	-	Above-ground Storage Tank
BGS	-	British Geological Survey
BH	-	Borehole
BRE	-	Building Research Establishment
BSI	-	British Standards Institution
BS	-	British Standard
C4SL	-	Category Four Screening Level
CIRIA	-	Construction Industry Research and Information Association
CP	-	Cable Percussive
DPH	-	Dynamic Probing Heavy
DPSH	-	Dynamic Probing Super Heavy
EA	-	Environment Agency
GAC	-	Generic Assessment Criteria
LL	-	Liquid Limit
mAOD	-	Metres Above Ordnance Datum
mBGL	-	Metres Below Ground Level
mOD	-	Metres Ordnance Datum
OS	-	Ordnance Survey
PAH	-	Polycyclic Aromatic Hydrocarbons
PCB	-	Polychlorinated Biphenyl
PID	-	Photo Ionisation Detector
PL	-	Plastic Limit
PSD	-	Particle Size Distribution
SGV	-	Soil Guideline Value
SOM	-	Soil Organic Matter
SPT	-	Standard Penetration Test
SPZ	-	Source Protection Zone
SVOC	-	Semi-volatile Organic Compounds
TPH	-	Total Petroleum Hydrocarbon
UST	-	Underground Storage Tank
UXB	-	Unexploded Bombs
UXO	-	Unexploded Ordnance
VOC	-	Volatile Organic Compound

FIGURE 1

SITE LAYOUT PLAN

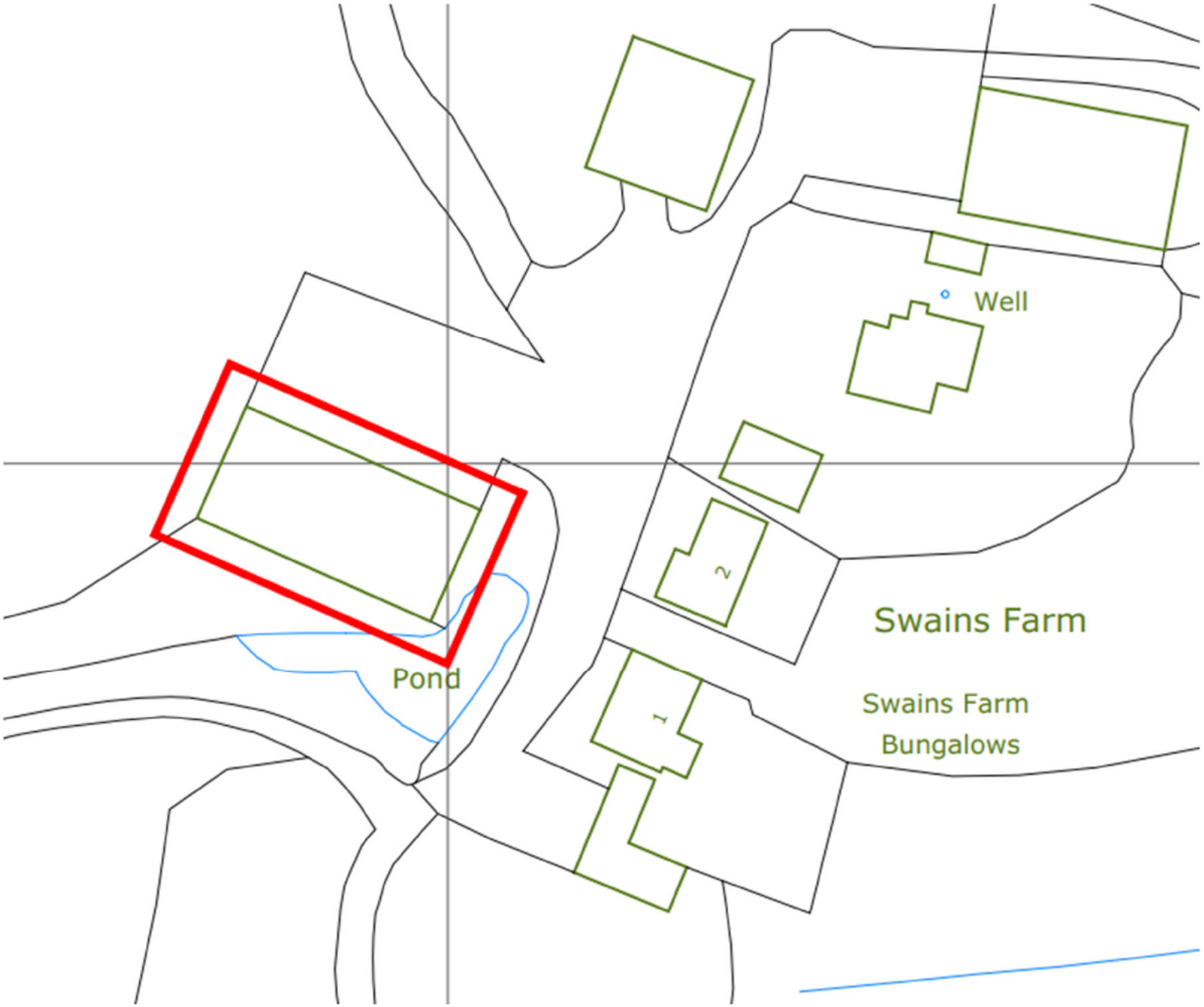

Legend:

Site Boundary

Title:	Site Layout Plan
Dwg No:	24/12940/1
Drawn by:	JAM
Client:	Manorwood
Contract:	Brighton Road, Henfield
Job Ref:	24/12940/JAM
Scale:	NTS
Revision:	0
Issue Date:	25/07/2024

ALBURY S.I. LTD

Miltons Yard, Petworth Road,
Witley, Surrey GU8 5LH
www.alburysi.co.uk

FIGURE 2

PROPOSED LAYOUT PLAN

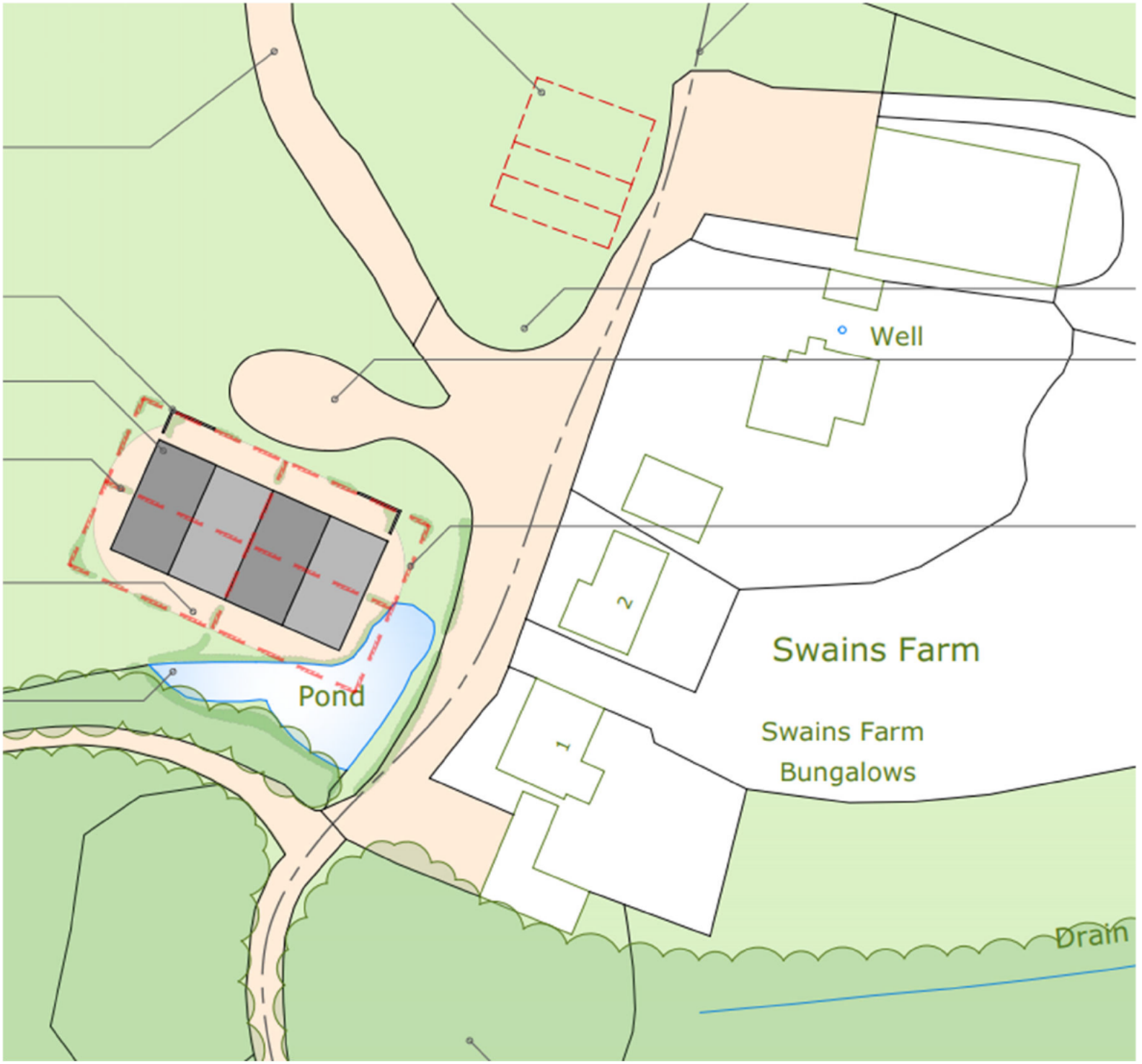

Legend:

Site Boundary

Title:	Proposed Layout Plan
Dwg No:	24/12940/2
Drawn by:	JAM
Client:	Manorwood
Contract:	Brighton Road, Henfield
Job Ref:	24/12940/JAM
Scale:	NTS
Revision:	0
Issue Date:	26/07/2024

ALBURY S.I. LTD

Miltons Yard, Petworth Road,
Witley, Surrey GU8 5LH
www.alburysi.co.uk

FIGURE 3

SITE PHOTOGRAPHS



Access to site and eastern boundary



Tank within structure



Bags of potatoes stored within the structure



Motor connected to tank



Refuse pile just to the north of the site



Southern boundary with the dried pond



Northern boundary with pallets being stored

Title:	Site Photographs
Dwg No:	24/12940/3
Drawn by:	JAM
Client:	Manorwood
Contract:	Brighton Road, Henfield
Job Ref:	24/12940/JAM
Scale:	NTS
Revision:	0
Issue Date:	26/07/2024

ALBURY S.I. LTD

Miltons Yard, Petworth Rd,
Witley, Surrey GU8 5LH
www.alburysi.co.uk

APPENDIX 1

ENVIROCHECK DATA

ALBURY S.I. LTD
Geotechnical & Environmental

Envirocheck® Report:

Datasheet

Order Details:

Order Number:
353260760_1_1

Customer Reference:
24/12940/JAM

National Grid Reference:
522390, 115700

Slice:
A

Site Area (Ha):
0.08

Search Buffer (m):
1000

Site Details:

Swains Farmhouse, Brighton Road
Woodmancote
HENFIELD
BN5 9RP

Client Details:

Mr G Owens
Albury Si Ltd
Miltons Yard
Petworth Road
Witley
Godalming
Surrey
GU8 5LH

ALBURY S.I. LTD
Geotechnical & Environmental

Contents

Report Section	Page Number
Summary	-
Agency & Hydrological	1
Waste	22
Hazardous Substances	-
Geological	23
Industrial Land Use	29
Sensitive Land Use	33
Data Currency	34
Data Suppliers	40
Useful Contacts	41

Introduction

The Environment Act 1995 has made site sensitivity a key issue, as the legislation pays as much attention to the pathways by which contamination could spread, and to the vulnerable targets of contamination, as it does the potential sources of contamination.
For this reason, Landmark's Site Sensitivity maps and Datasheet(s) place great emphasis on statutory data provided by the Environment Agency/Natural Resources Wales and the Scottish Environment Protection Agency; it also incorporates data from Natural England (and the Scottish and Welsh equivalents) and Local Authorities; and highlights hydrogeological features required by environmental and geotechnical consultants. It does not include any information concerning past uses of land. The datasheet is produced by querying the Landmark database to a distance defined by the client from a site boundary provided by the client.
In this datasheet the National Grid References (NGRs) are rounded to the nearest 10m in accordance with Landmark's agreements with a number of Data Suppliers.

Copyright Notice

© Landmark Information Group Limited 2024. The Copyright on the information and data and its format as contained in this Envirocheck® Report ("Report") is the property of Landmark Information Group Limited ("Landmark") and several other Data Providers, including (but not limited to) Ordnance Survey, British Geological Survey, the Environment Agency/Natural Resources Wales and Natural England, and must not be reproduced in whole or in part by photocopying or any other method. The Report is supplied under Landmark's Terms and Conditions accepted by the Customer.
A copy of Landmark's Terms and Conditions can be found with the Index Map for this report. Additional copies of the Report may be obtained from Landmark, subject to Landmark's charges in force from time to time. The Copyright, design rights and any other intellectual rights shall remain the exclusive property of Landmark and /or other Data providers, whose Copyright material has been included in this Report.
© Environment Agency & United Kingdom Research and Innovation 2024. © Natural Resources Wales & United Kingdom Research and Innovation 2024.

Natural England Copyright Notice

Site of Special Scientific Interest, National Nature Reserve, Ramsar, Special Protection Area, Special Conservation Area, Marine Nature Reserve data (derived from Ordnance Survey 1:10000 raster) is provided by, and used with the permission of, Natural England who retain the copyright and Intellectual Property Rights for the data.

Scottish Natural Heritage Copyright

Contains SNH information licensed under the Open Government Licence v3.0.

Ove Arup Copyright Notice

The Mining Instability data was obtained on licence from Ove Arup & Partners Limited (for further information, contact mining.review@arup.com). No reproduction or further use of such Data is to be made without the prior written consent of Ove Arup & Partners Limited. The supplied Mining Instability data is derived from publicly available records and other third party sources and neither Ove Arup & Partners nor Landmark warrant the accuracy or completeness of such information or data.

Stantec Copyright Notice

The cavity data presented has been extracted from the PBA (now Stantec UK Ltd) enhanced version of the original DEFRA national cavity databases. Stantec UK Ltd retain the copyright & intellectual property rights in the data. Whilst all reasonable efforts are made to check that the information contained in the cavity databases is accurate we do not warrant that the data is complete or error free. The information is based upon our own researches and those collated from a number of external sources and is continually being augmented and updated by Stantec UK Ltd. In no event shall Stantec UK Ltd or Landmark be liable for any loss or damage including, without limitation, indirect or consequential loss or damage arising from the use of this data.

Radon Potential dataset Copyright Notice

Information supplied from a joint dataset compiled by The British Geological Survey and Public Health England.

Natural Resources Wales Copyright Notice

Contains Natural Resources Wales information © Natural Resources Wales and Database Right. All rights Reserved. Contains Ordnance Survey Data. Ordnance Survey Licence number 100019741. Crown Copyright and Database Right. Contains Natural Resources Wales information © Natural Resources Wales and Database Right. All rights Reserved. Some features of this information are based on digital spatial data licensed from the Centre for Ecology & Hydrology © NERC (CEH). Defra, Met Office and DARD Rivers Agency © Crown copyright. © Cranfield University. © James Hutton Institute. Contains OS data © Crown copyright and database right 2024. Land & Property Services © Crown copyright and database right.

Report Version v53.0

ALBURY S.I. LTD
Geotechnical & Environmental

Summary

Data Type	Page Number	On Site	0 to 250m	251 to 500m	501 to 1000m (*up to 2000m)
Agency & Hydrological					
BGS Groundwater Flooding Susceptibility	pg 1	Yes	Yes	Yes	n/a
Contaminated Land Register Entries and Notices					
Discharge Consents	pg 2			5	15
Prosecutions Relating to Controlled Waters			n/a	n/a	n/a
Enforcement and Prohibition Notices					
Integrated Pollution Controls					
Integrated Pollution Prevention And Control					
Local Authority Integrated Pollution Prevention And Control					
Local Authority Pollution Prevention and Controls	pg 7				2
Local Authority Pollution Prevention and Control Enforcements					
Nearest Surface Water Feature	pg 7	Yes			
Pollution Incidents to Controlled Waters	pg 7			1	1
Prosecutions Relating to Authorised Processes					
Registered Radioactive Substances					
River Quality					
River Quality Biology Sampling Points					
River Quality Chemistry Sampling Points					
Substantiated Pollution Incident Register					
Water Abstractions	pg 8		1	1	5
Water Industry Act Referrals					
Groundwater Vulnerability Map	pg 9	Yes	n/a	n/a	n/a
Groundwater Vulnerability - Soluble Rock Risk			n/a	n/a	n/a
Groundwater Vulnerability - Local Information			n/a	n/a	n/a
Bedrock Aquifer Designations	pg 10	Yes	n/a	n/a	n/a
Superficial Aquifer Designations	pg 10	Yes	n/a	n/a	n/a
Source Protection Zones					
Extreme Flooding from Rivers or Sea without Defences				n/a	n/a
Flooding from Rivers or Sea without Defences				n/a	n/a
Areas Benefiting from Flood Defences				n/a	n/a
Flood Water Storage Areas				n/a	n/a
Flood Defences				n/a	n/a
OS Water Network Lines	pg 10		10	31	60

ALBURY S.I. LTD
Geotechnical & Environmental

Summary

Data Type	Page Number	On Site	0 to 250m	251 to 500m	501 to 1000m (*up to 2000m)
Waste					
BGS Recorded Landfill Sites					
Historical Landfill Sites	pg 22				1
Integrated Pollution Control Registered Waste Sites					
Licensed Waste Management Facilities (Landfill Boundaries)					
Licensed Waste Management Facilities (Locations)					
Local Authority Landfill Coverage	pg 22	2	n/a	n/a	n/a
Local Authority Recorded Landfill Sites	pg 22				1
Potentially Infilled Land (Non-Water)	pg 22			5	
Potentially Infilled Land (Water)	pg 22				1
Registered Landfill Sites					
Registered Waste Transfer Sites					
Registered Waste Treatment or Disposal Sites					
Hazardous Substances					
Control of Major Accident Hazards Sites (COMAH)					
Explosive Sites					
Notification of Installations Handling Hazardous Substances (NIHHS)					
Planning Hazardous Substance Consents					
Planning Hazardous Substance Enforcements					

ALBURY S.I. LTD
Geotechnical & Environmental

Summary

Data Type	Page Number	On Site	0 to 250m	251 to 500m	501 to 1000m (*up to 2000m)
Geological					
BGS 1:625,000 Solid Geology	pg 23	Yes	n/a	n/a	n/a
BGS Estimated Soil Chemistry	pg 23	Yes	Yes	Yes	Yes
BGS Recorded Mineral Sites	pg 26			3	1
BGS Urban Soil Chemistry					
BGS Urban Soil Chemistry Averages					
CBSCB Compensation District			n/a	n/a	n/a
Coal Mining Affected Areas			n/a	n/a	n/a
Mining Instability			n/a	n/a	n/a
Man-Made Mining Cavities					
Natural Cavities					
Non Coal Mining Areas of Great Britain	pg 27	Yes		n/a	n/a
Potential for Collapsible Ground Stability Hazards	pg 27	Yes		n/a	n/a
Potential for Compressible Ground Stability Hazards				n/a	n/a
Potential for Ground Dissolution Stability Hazards				n/a	n/a
Potential for Landslide Ground Stability Hazards	pg 27	Yes		n/a	n/a
Potential for Running Sand Ground Stability Hazards	pg 27	Yes		n/a	n/a
Potential for Shrinking or Swelling Clay Ground Stability Hazards	pg 27	Yes		n/a	n/a
Radon Potential - Radon Affected Areas			n/a	n/a	n/a
Radon Potential - Radon Protection Measures			n/a	n/a	n/a
Industrial Land Use					
Contemporary Trade Directory Entries	pg 29				25
Fuel Station Entries	pg 31				2
Points of Interest - Commercial Services	pg 31				5
Points of Interest - Education and Health					
Points of Interest - Manufacturing and Production	pg 31		1		3
Points of Interest - Public Infrastructure	pg 32				4
Points of Interest - Recreational and Environmental					
Gas Pipelines					
Underground Electrical Cables					

Summary

Data Type	Page Number	On Site	0 to 250m	251 to 500m	501 to 1000m (*up to 2000m)
Sensitive Land Use					
Ancient Woodland	pg 33			3	2
Areas of Adopted Green Belt					
Areas of Unadopted Green Belt					
Areas of Outstanding Natural Beauty					
Environmentally Sensitive Areas					
Forest Parks					
Local Nature Reserves					
Marine Nature Reserves					
National Nature Reserves					
National Parks					
Nitrate Sensitive Areas					
Nitrate Vulnerable Zones	pg 33	1			
Ramsar Sites					
Sites of Special Scientific Interest					
Special Areas of Conservation					
Special Protection Areas					
World Heritage Sites					

Map ID	Details	Quadrant Reference (Compass Direction)	Estimated Distance From Site	Contact	NGR
	BGS Groundwater Flooding Susceptibility Flooding Type: Potential for Groundwater Flooding of Property Situated Below Ground Level	A13NE (N)	0	1	522388 115700
	BGS Groundwater Flooding Susceptibility Flooding Type: Potential for Groundwater Flooding to Occur at Surface	A13SE (N)	0	1	522388 115696
	BGS Groundwater Flooding Susceptibility Flooding Type: Potential for Groundwater Flooding of Property Situated Below Ground Level	A13NE (N)	38	1	522388 115750
	BGS Groundwater Flooding Susceptibility Flooding Type: Potential for Groundwater Flooding of Property Situated Below Ground Level	A13NE (NE)	67	1	522450 115750
	BGS Groundwater Flooding Susceptibility Flooding Type: Limited Potential for Groundwater Flooding to Occur	A13NE (N)	88	1	522388 115800
	BGS Groundwater Flooding Susceptibility Flooding Type: Potential for Groundwater Flooding of Property Situated Below Ground Level	A13SW (SW)	159	1	522300 115550
	BGS Groundwater Flooding Susceptibility Flooding Type: Potential for Groundwater Flooding of Property Situated Below Ground Level	A13NW (W)	178	1	522200 115750
	BGS Groundwater Flooding Susceptibility Flooding Type: Limited Potential for Groundwater Flooding to Occur	A13NW (NW)	188	1	522250 115850
	BGS Groundwater Flooding Susceptibility Flooding Type: Potential for Groundwater Flooding of Property Situated Below Ground Level	A13NW (W)	219	1	522150 115700
	BGS Groundwater Flooding Susceptibility Flooding Type: Limited Potential for Groundwater Flooding to Occur	A13NW (W)	226	1	522150 115750
	BGS Groundwater Flooding Susceptibility Flooding Type: Potential for Groundwater Flooding of Property Situated Below Ground Level	A13SW (SW)	227	1	522250 115500
	BGS Groundwater Flooding Susceptibility Flooding Type: Potential for Groundwater Flooding of Property Situated Below Ground Level	A13SW (S)	235	1	522350 115450
	BGS Groundwater Flooding Susceptibility Flooding Type: Limited Potential for Groundwater Flooding to Occur	A13SW (S)	251	1	522300 115450
	BGS Groundwater Flooding Susceptibility Flooding Type: Potential for Groundwater Flooding of Property Situated Below Ground Level	A13SW (SW)	262	1	522150 115550
	BGS Groundwater Flooding Susceptibility Flooding Type: Limited Potential for Groundwater Flooding to Occur	A13NW (W)	269	1	522100 115700
	BGS Groundwater Flooding Susceptibility Flooding Type: Potential for Groundwater Flooding of Property Situated Below Ground Level	A13SW (W)	269	1	522100 115696
	BGS Groundwater Flooding Susceptibility Flooding Type: Limited Potential for Groundwater Flooding to Occur	A13SE (S)	279	1	522388 115400
	BGS Groundwater Flooding Susceptibility Flooding Type: Potential for Groundwater Flooding of Property Situated Below Ground Level	A13SE (S)	279	1	522400 115400
	BGS Groundwater Flooding Susceptibility Flooding Type: Potential for Groundwater Flooding of Property Situated Below Ground Level	A13SW (W)	285	1	522100 115600
	BGS Groundwater Flooding Susceptibility Flooding Type: Limited Potential for Groundwater Flooding to Occur	A13SW (SW)	292	1	522150 115500
	BGS Groundwater Flooding Susceptibility Flooding Type: Limited Potential for Groundwater Flooding to Occur	A13SW (SW)	305	1	522100 115550
	BGS Groundwater Flooding Susceptibility Flooding Type: Limited Potential for Groundwater Flooding to Occur	A12SE (W)	319	1	522050 115696

Map ID	Details	Quadrant Reference (Compass Direction)	Estimated Distance From Site	Contact	NGR
	BGS Groundwater Flooding Susceptibility Flooding Type: Potential for Groundwater Flooding of Property Situated Below Ground Level	A12SE (W)	322	1	522050 115650
	BGS Groundwater Flooding Susceptibility Flooding Type: Limited Potential for Groundwater Flooding to Occur	A8NE (S)	329	1	522400 115350
	BGS Groundwater Flooding Susceptibility Flooding Type: Limited Potential for Groundwater Flooding to Occur	A12SE (W)	332	1	522050 115600
	BGS Groundwater Flooding Susceptibility Flooding Type: Limited Potential for Groundwater Flooding to Occur	A8NE (S)	408	1	522550 115300
	BGS Groundwater Flooding Susceptibility Flooding Type: Potential for Groundwater Flooding of Property Situated Below Ground Level	A14SW (E)	445	1	522850 115650
	BGS Groundwater Flooding Susceptibility Flooding Type: Potential for Groundwater Flooding of Property Situated Below Ground Level	A14SW (SE)	447	1	522750 115400
	BGS Groundwater Flooding Susceptibility Flooding Type: Potential for Groundwater Flooding of Property Situated Below Ground Level	A9NW (SE)	480	1	522750 115350
	BGS Groundwater Flooding Susceptibility Flooding Type: Potential for Groundwater Flooding of Property Situated Below Ground Level	A14SW (E)	492	1	522900 115696
1	**Discharge Consents** Operator: J.E. Hills & Sons Property Type: SHOP INCL GARDEN CENTRE/RETAIL TRADE(NOT MOTOR VEHICLE) Location: Farm Shop, Swains Farm, HENFIELD Authority: Environment Agency, Southern Region Catchment Area: Not Given Reference: N03591 Permit Version: 1 Effective Date: 25th April 1979 Issued Date: 25th April 1979 Revocation Date: 31st March 1997 Discharge Type: Sewage Discharges - Final/Treated Effluent - Not Water Company Discharge Environment: Land/Soakaway Receiving Water: Into Land **Status: Lapsed (under Environment Act 1995, Schedule 23)** Positional Accuracy: Located by supplier to within 100m	A13SE (S)	311	2	522430 115370
2	**Discharge Consents** Operator: [redacted]. Property Type: DOMESTIC PROPERTY (SINGLE) (INCL FARM HOUSE) Location: Peacock Cottage, Woodmancote Road, HENFIELD, Sussex Authority: Environment Agency, Southern Region Catchment Area: Not Given Reference: N03520 Permit Version: 1 Effective Date: 19th April 1979 Issued Date: 19th April 1979 Revocation Date: 31st March 1997 Discharge Type: Sewage Discharges - Final/Treated Effluent - Not Water Company Discharge Environment: Land/Soakaway Receiving Water: Into Land **Status: Lapsed (under Environment Act 1995, Schedule 23)** Positional Accuracy: Located by supplier to within 100m	A8NE (S)	341	2	522490 115350
3	**Discharge Consents** Operator: [redacted] Property Type: DOMESTIC PROPERTY (SINGLE) (INCL FARM HOUSE) Location: Garden Cottage, Henfield Common South, Henfield, West Sussex Authority: Environment Agency, Southern Region Catchment Area: Not Supplied Reference: P09754 Permit Version: 1 Effective Date: 13th July 2001 Issued Date: 13th July 2001 Revocation Date: Not Supplied Discharge Type: Sewage Discharges - Final/Treated Effluent - Not Water Company Discharge Environment: Land/Soakaway Receiving Water: Into Land **Status: Pre National Rivers Authority Legislation where issue date < 01/09/1989** Positional Accuracy: Located by supplier to within 10m	A13SW (SW)	355	2	522130 115430

Map ID	Details	Quadrant Reference (Compass Direction)	Estimated Distance From Site	Contact	NGR
4	**Discharge Consents** Operator: [redacted] Property Type: DOMESTIC PROPERTY (SINGLE) (INCL FARM HOUSE) Location: Orchards Gill, Furners Lane, Henfield, West Sussex, Bn5 9hs Authority: Environment Agency, Southern Region Catchment Area: Not Supplied Reference: P07515 Permit Version: 1 Effective Date: 9th March 1999 Issued Date: 9th March 1999 Revocation Date: Not Supplied Discharge Type: Sewage Discharges - Final/Treated Effluent - Not Water Company Discharge Environment: Freshwater Stream/River Receiving Water: Freshwater River **Status: New Consent (Water Resources Act 1991, Section 88 & Schedule 10 as amended by Environment Act 1995)** Positional Accuracy: Located by supplier to within 10m	A18SW (N)	450	2	522240 116140
4	**Discharge Consents** Operator: [redacted] Property Type: DOMESTIC PROPERTY (SINGLE) (INCL FARM HOUSE) Location: Furners Farm, Furners Lane, Henfield, West Sussex, Bn5 9hs Authority: Environment Agency, Southern Region Catchment Area: Not Supplied Reference: P07364 Permit Version: 1 Effective Date: 9th October 1998 Issued Date: 9th October 1998 Revocation Date: Not Supplied Discharge Type: Sewage Discharges - Final/Treated Effluent - Not Water Company Discharge Environment: Freshwater Stream/River Receiving Water: Freshwater River **Status: New Consent (Water Resources Act 1991, Section 88 & Schedule 10 as amended by Environment Act 1995)** Positional Accuracy: Located by supplier to within 10m	A18SW (N)	484	2	522220 116170
5	**Discharge Consents** Operator: The Owner Property Type: Undefined Or Other Location: Holedean Farm House, Henfield West Sussex Authority: Environment Agency, Southern Region Catchment Area: Not Given Reference: P00190 Permit Version: 1 Effective Date: 12th September 1985 Issued Date: 12th September 1985 Revocation Date: Not Supplied Discharge Type: Non Water Company (Private) Sewage Discharge Environment: Freshwater Stream/River Receiving Water: Freshwater River **Status: Pre National Rivers Authority Legislation where issue date < 01/09/1989** Positional Accuracy: Located by supplier to within 100m	A8NW (S)	501	2	522200 115220
6	**Discharge Consents** Operator: [redacted] Property Type: DOMESTIC PROPERTY (SINGLE) (INCL FARM HOUSE) Location: 2 Bilsborough Barn, Furners Lane, Henfield, West Sussex, Bn5 9hx Authority: Environment Agency, Southern Region Catchment Area: Adur Reference: Npswqd005800 Permit Version: 1 Effective Date: 2nd December 2008 Issued Date: 2nd December 2008 Revocation Date: Not Supplied Discharge Type: Sewage Discharges - Final/Treated Effluent - Not Water Company Discharge Environment: Land/Soakaway Receiving Water: Groundwaters Via Soakaway **Status: New Consent (Water Resources Act 1991, Section 88 & Schedule 10 as amended by Environment Act 1995)** Positional Accuracy: Located by supplier to within 10m	A14NW (NE)	689	2	523018 116019

Map ID	Details	Quadrant Reference (Compass Direction)	Estimated Distance From Site	Contact	NGR
7	**Discharge Consents** Operator: [redacted] Property Type: FARMS (NOT HOUSE)/CROP + ANIMAL REARING/PLANT NURSERY Location: Hundred Steddle Barn, Brighton Road, Woodmancote H, ENFIELD, West Sussex, BN5 9RT Authority: Environment Agency, Southern Region Catchment Area: Not Given Reference: P04462 Permit Version: 1 Effective Date: 7th August 1992 Issued Date: 7th August 1992 Revocation Date: Not Supplied Discharge Type: Sewage Discharges - Final/Treated Effluent - Not Water Company Discharge Environment: Land/Soakaway Receiving Water: Into Land **Status:** **Post National Rivers Authority Legislation where issue date > 31/08/1989** Positional Accuracy: Located by supplier to within 100m	A9NW (SE)	704	2	522800 115100
8	**Discharge Consents** Operator: [redacted] Property Type: DOMESTIC PROPERTY (SINGLE) (INCL FARM HOUSE) Location: Dwelling Land Adjoining, Little Bylsborough, Furners Lane, HENFIELD Authority: Environment Agency, Southern Region Catchment Area: Not Given Reference: N02831 Permit Version: 1 Effective Date: 26th April 1979 Issued Date: 26th April 1979 Revocation Date: 31st March 1997 Discharge Type: Sewage Discharges - Final/Treated Effluent - Not Water Company Discharge Environment: Land/Soakaway Receiving Water: Into Land **Status:** **Lapsed (under Environment Act 1995, Schedule 23)** Positional Accuracy: Located by supplier to within 100m	A19SW (NE)	724	2	522810 116300
9	**Discharge Consents** Operator: [redacted] Property Type: DOMESTIC PROPERTY (SINGLE) (INCL FARM HOUSE) Location: Oak Cottage, Broadmere Common, Henfield, West Sussex, Bn5 9sg Authority: Environment Agency, Southern Region Catchment Area: Not Given Reference: N02658 Permit Version: 1 Effective Date: 12th September 1983 Issued Date: 12th September 1983 Revocation Date: Not Supplied Discharge Type: Sewage Discharges - Final/Treated Effluent - Not Water Company Discharge Environment: Freshwater Stream/River Receiving Water: Freshwater River **Status:** **Pre National Rivers Authority Legislation where issue date < 01/09/1989** Positional Accuracy: Located by supplier to within 100m	A7NE (SW)	830	2	521820 115070
10	**Discharge Consents** Operator: [redacted] Property Type: DOMESTIC PROPERTY (SINGLE) (INCL FARM HOUSE) Location: Barrow Hill Farm Nursery, Granary And Barn/Hotel, Shoreham Road, Henfield W Sussex Authority: Environment Agency, Southern Region Catchment Area: Not Supplied Reference: P07329 Permit Version: 1 Effective Date: 9th October 1998 Issued Date: 9th October 1998 Revocation Date: Not Supplied Discharge Type: Sewage Discharges - Final/Treated Effluent - Not Water Company Discharge Environment: Freshwater Stream/River Receiving Water: Freshwater River **Status:** **New Consent (Water Resources Act 1991, Section 88 & Schedule 10 as amended by Environment Act 1995)** Positional Accuracy: Located by supplier to within 10m	A7NW (SW)	836	2	521660 115250

Map ID	Details	Quadrant Reference (Compass Direction)	Estimated Distance From Site	Contact	NGR
10	**Discharge Consents** Operator: [redacted] Property Type: Undefined Or Other Location: The Pond House, Henfield, The Pond House, Henfield, West Sussex, Bn5 9sq Authority: Environment Agency, Southern Region Catchment Area: Not Given Reference: D01398 Permit Version: 1 Effective Date: 30th April 1963 Issued Date: 30th April 1963 Revocation Date: 11th October 2004 Discharge Type: Non Water Company (Private) Sewage Discharge Environment: Freshwater Stream/River Receiving Water: Freshwater River **Status: Application refused - 1961 Rivers (Prevention of Pollution) Act** Positional Accuracy: Located by supplier to within 100m	A7NW (SW)	844	2	521650 115250
11	**Discharge Consents** Operator: [redacted] Property Type: DOMESTIC PROPERTY (MULTIPLE) (INCL FARM HOUSES) Location: Woodmancote Place, The Cottage,, Units 1, 2 & 3,, Brighton Road Woodmancote, Nr Henfield West Sussex Authority: Environment Agency, Southern Region Catchment Area: Adur Reference: P07583 Permit Version: 2 Effective Date: 26th February 2003 Issued Date: 26th February 2003 Revocation Date: Not Supplied Discharge Type: Sewage Discharges - Final/Treated Effluent - Not Water Company Discharge Environment: Freshwater Stream/River Receiving Water: Freshwater River **Status: New Consent (Water Resources Act 1991, Section 88 & Schedule 10 as amended by Environment Act 1995)** Positional Accuracy: Located by supplier to within 10m	A9NE (SE)	840	2	523140 115280
11	**Discharge Consents** Operator: [redacted] Property Type: DOMESTIC PROPERTY (MULTIPLE) (INCL FARM HOUSES) Location: Woodmancote Place, The Cottage,, Units 1, 2 & 3,, Brighton Road Woodmancote, Nr Henfield West Sussex Authority: Environment Agency, Southern Region Catchment Area: Not Supplied Reference: P07583 Permit Version: 1 Effective Date: 14th May 1999 Issued Date: 14th May 1999 Revocation Date: 26th February 2003 Discharge Type: Sewage Discharges - Final/Treated Effluent - Not Water Company Discharge Environment: Freshwater Stream/River Receiving Water: Freshwater River **Status: New Consent (Water Resources Act 1991, Section 88 & Schedule 10 as amended by Environment Act 1995)** Positional Accuracy: Located by supplier to within 10m	A9NE (SE)	840	2	523140 115280
11	**Discharge Consents** Operator: [redacted] Property Type: Domestic Property (Multiple) Location: Woodmancote Place, The Cottage,, Units 1, 2 & 3,, Brighton Road Woodmancote, Nr Henfield West Sussex Authority: Environment Agency, Southern Region Catchment Area: Not Supplied Reference: P07583 Permit Version: 3 Effective Date: 12th August 2003 Issued Date: 14th May 1999 Revocation Date: Not Supplied Discharge Type: Sewage Discharges - Final/Treated Effluent - Not Water Company Discharge Environment: Freshwater Stream/River Receiving Water: Freshwater River **Status: New Consent (Water Resources Act 1991, Section 88 & Schedule 10 as amended by Environment Act 1995)** Positional Accuracy: Located by supplier to within 10m	A9NE (SE)	840	2	523140 115280

Map ID	Details	Quadrant Reference (Compass Direction)	Estimated Distance From Site	Contact	NGR
12	**Discharge Consents** Operator: [redacted] Property Type: DOMESTIC PROPERTY (MULTIPLE) (INCL FARM HOUSES) Location: 1 & 2 Swiss Cottages, Henfield 1 & 2 Swiss Cottages, Barrow Hill, Henfield, West Sussex, Bn5 9dw Authority: Environment Agency, Southern Region Catchment Area: Not Supplied Reference: P07415 Permit Version: 1 Effective Date: 26th April 1999 Issued Date: 26th April 1999 Revocation Date: Not Supplied Discharge Type: Sewage Discharges - Final/Treated Effluent - Not Water Company Discharge Environment: Freshwater Stream/River Receiving Water: Freshwater River **Status:** **New Consent (Water Resources Act 1991, Section 88 & Schedule 10 as amended by Environment Act 1995)** Positional Accuracy: Located by supplier to within 10m	A12SW (W)	847	2	521540 115520
12	**Discharge Consents** Operator: [redacted] Property Type: DOMESTIC PROPERTY (MULTIPLE) (INCL FARM HOUSES) Location: 1 & 2 Swiss Cottages, Henfield 1 & 2 Swiss Cottages, Barrow Hill, Henfield, West Sussex, Bn5 9dw Authority: Environment Agency, Southern Region Catchment Area: Not Supplied Reference: P07415 Permit Version: 1 Effective Date: 26th April 1999 Issued Date: 26th April 1999 Revocation Date: Not Supplied Discharge Type: Sewage Discharges - Final/Treated Effluent - Not Water Company Discharge Environment: Freshwater Stream/River Receiving Water: Freshwater River **Status:** **New Consent (Water Resources Act 1991, Section 88 & Schedule 10 as amended by Environment Act 1995)** Positional Accuracy: Located by supplier to within 10m	A12SW (W)	847	2	521540 115520
13	**Discharge Consents** Operator: [redacted] Property Type: DOMESTIC PROPERTY (SINGLE) (INCL FARM HOUSE) Location: WOODMANCOTE PLACE, BRIGHTON ROAD, WOODMANCOTE, HENFIELD, WE SUSSEX Authority: Environment Agency, Southern Region Catchment Area: Not Supplied Reference: P07829 Permit Version: 1 Effective Date: 21st October 1999 Issued Date: 21st October 1999 Revocation Date: Not Supplied Discharge Type: Sewage Discharges - Final/Treated Effluent - Not Water Company Discharge Environment: Freshwater Stream/River Receiving Water: Freshwater River **Status:** **New Consent (Water Resources Act 1991, Section 88 & Schedule 10 as amended by Environment Act 1995)** Positional Accuracy: Located by supplier to within 10m	A9NE (SE)	907	2	523210 115270
14	**Discharge Consents** Operator: [redacted] Property Type: DOMESTIC PROPERTY (SINGLE) (INCL FARM HOUSE) Location: Dwelling Adjacent To, The Pond House, Broadmare Common, Henfield, West Sussex, Bn5 9sh Authority: Environment Agency, Southern Region Catchment Area: Not Given Reference: N03033 Permit Version: 1 Effective Date: 23rd May 1979 Issued Date: 23rd May 1979 Revocation Date: Not Supplied Discharge Type: Sewage Discharges - Final/Treated Effluent - Not Water Company Discharge Environment: Land/Soakaway Receiving Water: Into Land **Status:** **Pre National Rivers Authority Legislation where issue date < 01/09/1989** Positional Accuracy: Located by supplier to within 10m	A7SE (SW)	943	2	521730 115000

Map ID	Details	Quadrant Reference (Compass Direction)	Estimated Distance From Site	Contact	NGR
15	**Discharge Consents** Operator: [redacted] Property Type: HOLIDAY ACCOM/CAMP SITE/CARAVAN SITE/HOTEL/HOSTEL Location: Holiday Units, Woodhouse & Wheatsheaf Farms, Wheatsheaf Road, Henfield, West Sussex Authority: Environment Agency, Southern Region Catchment Area: Not Given Reference: P04271 Permit Version: 1 Effective Date: 29th June 1992 Issued Date: 29th June 1992 Revocation Date: Not Supplied Discharge Type: Sewage Discharges - Final/Treated Effluent - Not Water Company Discharge Environment: Freshwater Stream/River Receiving Water: Freshwater River **Status:** **Post National Rivers Authority Legislation where issue date > 31/08/1989** Positional Accuracy: Located by supplier to within 100m	A19NW (NE)	996	2	522890 116570
16	**Local Authority Pollution Prevention and Controls** Name: Shell Uk Ltd Location: 804 Golden Square, HENFIELD, West Sussex, BN5 9DP Authority: Horsham District Council, Environmental Health Department Permit Reference: Pss/14 Dated: 3rd March 1999 Process Type: Local Authority Air Pollution Control Description: PG1/14 Petrol filling station **Status:** **Authorised** Positional Accuracy: Automatically positioned to the address	A12NW (W)	889	3	521482 115747
17	**Local Authority Pollution Prevention and Controls** Name: Jd Cleaners (Henfield) Ltd Location: Barclays Bank Building, High Street, Henfield, Bn5 9da Authority: Horsham District Council, Environmental Health Department Permit Reference: EPR48 Dated: 3rd October 2007 Process Type: Local Authority Pollution Prevention and Control Description: PG6/46 Dry cleaning **Status:** **Permitted** Positional Accuracy: Manually positioned to the road within the address or location	A12NW (W)	908	3	521500 115956
	Nearest Surface Water Feature	A13SE (S)	0	-	522389 115681
18	**Pollution Incidents to Controlled Waters** Property Type: WSC Sewage, Sewerage & Supply Location: Field House Below Gate Lhs, Furners Lane, HENFIELD Authority: Environment Agency, Southern Region Pollutant: General Biodegradable : Sewage Septic Tank Effluent Note: Not Supplied Incident Date: 10th March 1999 Incident Reference: 2003 Catchment Area: Adur Receiving Water: Potential River Cause of Incident: Other Cause Incident Severity: Category 3 - Minor Incident Positional Accuracy: Located by supplier to within 10m	A18SW (N)	494	2	522300 116200
19	**Pollution Incidents to Controlled Waters** Property Type: Industrial: Other Location: Little Park Farm, Marchants Close, HURSTPIERPOINT Authority: Environment Agency, Southern Region Pollutant: Oils - Unknown Note: Oil On Pond Incident Date: 4th January 1996 Incident Reference: 596010 Catchment Area: Not Given Receiving Water: Not Given Cause of Incident: Industrial - Other Incident Severity: Category 3 - Minor Incident Positional Accuracy: Located by supplier to within 100m	A18NW (N)	892	2	522300 116600

Map ID	Details	Quadrant Reference (Compass Direction)	Estimated Distance From Site	Contact	NGR
20	**Water Abstractions** Operator: [redacted] Licence Number: 10/41/321101 Permit Version: 100 Location: Tributary Of Chess Stream At Swains Farm, Woodmancote Authority: Environment Agency, Southern Region Abstraction: General Agriculture: Spray Irrigation - Direct Abstraction Type: Water may be abstracted from a river or stream reach, or a row of wellpoints Source: Surface Daily Rate (m3): 273 Yearly Rate (m3): 6818.1 Details: Swaines Farm, Henfield, See Licence Map Authorised Start: 01 April Authorised End: 30 September Permit Start Date: 16th October 2017 Permit End Date: Not Supplied Positional Accuracy: Located by supplier to within 10m	A13SE (SE)	53	2	522420 115630
21	**Water Abstractions** Operator: [redacted] Licence Number: 321101 Permit Version: Not Supplied Location: Swains Farm, Woodmancote, HENFIELD Authority: Environment Agency, Southern Region Abstraction: Spray Irrigation Abstraction Type: Not Supplied Source: Surface Daily Rate (m3): 273 Yearly Rate (m3): 6818 Details: Tributary Of Chess Stream Authorised Start: Not Supplied Authorised End: Not Supplied Permit Start Date: Not Supplied Permit End Date: Not Supplied Positional Accuracy: Located by supplier to within 100m	A13NE (NE)	434	2	522710 116010
22	**Water Abstractions** Operator: [redacted] Licence Number: 321102A Permit Version: Not Supplied Location: Mill Field, HENFIELD Authority: Environment Agency, Southern Region Abstraction: Agriculture (General) Abstraction Type: Not Supplied Source: Pond or Lake Daily Rate (m3): 23 Yearly Rate (m3): Not Supplied Details: Additional Purpose: Agriculture / Spray Irrigation Authorised Start: Not Supplied Authorised End: Not Supplied Permit Start Date: Not Supplied Permit End Date: Not Supplied Positional Accuracy: Located by supplier to within 100m	A12SE (SW)	513	2	521915 115455
22	**Water Abstractions** Operator: [redacted] Licence Number: 10/41/321102 Permit Version: 101 Location: Mill Field, The Common, Henfield Authority: Environment Agency, Southern Region Abstraction: General Agriculture: Spray Irrigation - Direct Abstraction Type: Water may be abstracted from a single point Source: Groundwater Daily Rate (m3): Not Supplied Yearly Rate (m3): Not Supplied Details: Mill Field, Henfield Authorised Start: 01 November Authorised End: 31 March Permit Start Date: 8th June 2009 Permit End Date: Not Supplied Positional Accuracy: Located by supplier to within 10m	A12SE (SW)	515	2	521900 115480

Map ID	Details	Quadrant Reference (Compass Direction)	Estimated Distance From Site	Contact	NGR
22	**Water Abstractions** Operator: [redacted] Licence Number: 10/41/321102 Permit Version: 101 Location: Mill Field, The Common, Henfield Authority: Environment Agency, Southern Region Abstraction: General Agriculture: Spray Irrigation - Direct Abstraction Type: Water may be abstracted from a single point Source: Groundwater Daily Rate (m3): Not Supplied Yearly Rate (m3): Not Supplied Details: Mill Field, Henfield, See Licence Map Authorised Start: 01 April Authorised End: 31 October Permit Start Date: 8th June 2009 Permit End Date: Not Supplied Positional Accuracy: Located by supplier to within 10m	A12SE (SW)	515	2	521900 115480
23	**Water Abstractions** Operator: Country Fair Licence Number: 23/065 Permit Version: 100 Location: Point A At Furners Lane, Henfield Authority: Environment Agency, Southern Region Abstraction: General Agriculture: Spray Irrigation - Anti Frost Abstraction Type: Water may be abstracted from a single point Source: Surface Daily Rate (m3): Not Supplied Yearly Rate (m3): Not Supplied Details: Outlined In Black On Licence Map. Authorised Start: 01 October Authorised End: 31 May Permit Start Date: 16th June 2009 Permit End Date: Not Supplied Positional Accuracy: Located by supplier to within 100m	A19NW (NE)	831	2	522740 116460
23	**Water Abstractions** Operator: [redacted] Licence Number: 321110 Permit Version: Not Supplied Location: Turners Gill Sewer, Furners Lane, HENFIELD Authority: Environment Agency, Southern Region Abstraction: Spray Irrigation Abstraction Type: Not Supplied Source: Stream Daily Rate (m3): 218 Yearly Rate (m3): 18182 Details: Tributary Of Chess Stream; Licence Status: Revoked; Lapsed Or Cancelled Authorised Start: Not Supplied Authorised End: Not Supplied Permit Start Date: Not Supplied Permit End Date: Not Supplied Positional Accuracy: Located by supplier to within 100m	A19NW (NE)	844	2	522750 116470
	Groundwater Vulnerability Map Combined Classification: Principle Bedrock Aquifer - High Vulnerability Combined Vulnerability: High Combined Aquifer: Productive Bedrock Aquifer, Productive Superficial Aquifer Pollutant Speed: Intermediate Bedrock Flow: Well Connected Fractures Dilution: 300-550 mm/year Baseflow Index: >70% Superficial Patchiness: <90% Superficial Thickness: <3m Superficial Recharge: No Data	A13SE (N)	0	4	522388 115696

Map ID	Details	Quadrant Reference (Compass Direction)	Estimated Distance From Site	Contact	NGR
	Groundwater Vulnerability Map Combined Classification: Principle Bedrock Aquifer - High Vulnerability Combined Vulnerability: High Combined Aquifer: Productive Bedrock Aquifer, No Superficial Aquifer Pollutant Speed: Intermediate Bedrock Flow: Well Connected Fractures Dilution: 300-550 mm/year Baseflow Index: >70% Superficial Patchiness: <90% Superficial Thickness: <3m Superficial Recharge: No Data	A13NW (N)	0	4	522387 115706
	Groundwater Vulnerability - Soluble Rock Risk None				
	Bedrock Aquifer Designations Aquifer Designation: Principal Aquifer	A13SE (N)	0	4	522388 115696
	Superficial Aquifer Designations Aquifer Designation: Secondary Aquifer - Undifferentiated	A13SE (N)	0	4	522388 115696
	Extreme Flooding from Rivers or Sea without Defences None				
	Flooding from Rivers or Sea without Defences None				
	Areas Benefiting from Flood Defences None				
	Flood Water Storage Areas None				
	Flood Defences None				
24	**OS Water Network Lines** Watercourse Form: Inland river Watercourse Length: 104.6 Watercourse Level: On ground surface Permanent: True Watercourse Name: Not Supplied Catchment Name: Adur and Teville Primacy: 1	A13SE (SE)	53	5	522439 115642
25	**OS Water Network Lines** Watercourse Form: Inland river Watercourse Length: 543.2 Watercourse Level: On ground surface Permanent: True Watercourse Name: Not Supplied Catchment Name: Adur and Teville Primacy: 1	A13SW (S)	60	5	522380 115622
26	**OS Water Network Lines** Watercourse Form: Inland river Watercourse Length: 161.1 Watercourse Level: On ground surface Permanent: True Watercourse Name: Not Supplied Catchment Name: Adur and Teville Primacy: 1	A13SE (S)	60	5	522398 115619
27	**OS Water Network Lines** Watercourse Form: Inland river Watercourse Length: 3.6 Watercourse Level: Underground Permanent: True Watercourse Name: Not Supplied Catchment Name: Adur and Teville Primacy: 1	A13SE (S)	60	5	522395 115620

Map ID	Details	Quadrant Reference (Compass Direction)	Estimated Distance From Site	Contact	NGR
28	**OS Water Network Lines** Watercourse Form: Inland river Watercourse Length: 27.1 Watercourse Level: On ground surface Permanent: True Watercourse Name: Not Supplied Catchment Name: Adur and Teville Primacy: 1	A13SE (E)	144	5	522542 115648
29	**OS Water Network Lines** Watercourse Form: Inland river Watercourse Length: 71.0 Watercourse Level: On ground surface Permanent: True Watercourse Name: Not Supplied Catchment Name: Adur and Teville Primacy: 1	A13SE (E)	153	5	522558 115669
30	**OS Water Network Lines** Watercourse Form: Inland river Watercourse Length: 132.9 Watercourse Level: On ground surface Permanent: True Watercourse Name: Not Supplied Catchment Name: Adur and Teville Primacy: 1	A13SE (E)	153	5	522558 115669
31	**OS Water Network Lines** Watercourse Form: Lake Watercourse Length: 46.4 Watercourse Level: On ground surface Permanent: True Watercourse Name: Not Supplied Catchment Name: Adur and Teville Primacy: 1	A13NE (E)	203	5	522596 115775
32	**OS Water Network Lines** Watercourse Form: Inland river Watercourse Length: 4.8 Watercourse Level: Underground Permanent: True Watercourse Name: Not Supplied Catchment Name: Adur and Teville Primacy: 1	A13NE (NE)	228	5	522609 115806
33	**OS Water Network Lines** Watercourse Form: Inland river Watercourse Length: 199.6 Watercourse Level: On ground surface Permanent: True Watercourse Name: Not Supplied Catchment Name: Adur and Teville Primacy: 1	A13NE (NE)	232	5	522611 115810
34	**OS Water Network Lines** Watercourse Form: Inland river Watercourse Length: 288.6 Watercourse Level: On ground surface Permanent: True Watercourse Name: Not Supplied Catchment Name: Adur and Teville Primacy: 1	A13NW (N)	283	5	522339 115992
35	**OS Water Network Lines** Watercourse Form: Inland river Watercourse Length: 2.5 Watercourse Level: Underground Permanent: True Watercourse Name: Not Supplied Catchment Name: Adur and Teville Primacy: 1	A13NE (N)	319	5	522430 116027
36	**OS Water Network Lines** Watercourse Form: Inland river Watercourse Length: 267.2 Watercourse Level: On ground surface Permanent: True Watercourse Name: Not Supplied Catchment Name: Adur and Teville Primacy: 1	A13NE (N)	320	5	522432 116027

Map ID	Details	Quadrant Reference (Compass Direction)	Estimated Distance From Site	Contact	NGR
37	**OS Water Network Lines** Watercourse Form: Inland river Watercourse Length: 10.8 Watercourse Level: Underground Permanent: True Watercourse Name: Not Supplied Catchment Name: Adur and Teville Primacy: 1	A13NW (NW)	370	5	522150 116005
38	**OS Water Network Lines** Watercourse Form: Lake Watercourse Length: 118.5 Watercourse Level: On ground surface Permanent: True Watercourse Name: Not Supplied Catchment Name: Adur and Teville Primacy: 1	A14NW (E)	372	5	522778 115729
39	**OS Water Network Lines** Watercourse Form: Inland river Watercourse Length: 7.3 Watercourse Level: On ground surface Permanent: True Watercourse Name: Not Supplied Catchment Name: Adur and Teville Primacy: 1	A13NW (NW)	379	5	522139 116007
40	**OS Water Network Lines** Watercourse Form: Inland river Watercourse Length: 118.8 Watercourse Level: On ground surface Permanent: True Watercourse Name: Not Supplied Catchment Name: Adur and Teville Primacy: 1	A14SW (E)	382	5	522788 115661
41	**OS Water Network Lines** Watercourse Form: Inland river Watercourse Length: 9.5 Watercourse Level: On ground surface Permanent: True Watercourse Name: Not Supplied Catchment Name: Adur and Teville Primacy: 1	A14NW (E)	384	5	522784 115773
42	**OS Water Network Lines** Watercourse Form: Lake Watercourse Length: 94.8 Watercourse Level: On ground surface Permanent: True Watercourse Name: Not Supplied Catchment Name: Adur and Teville Primacy: 1	A13NW (NW)	384	5	522132 116007
43	**OS Water Network Lines** Watercourse Form: Inland river Watercourse Length: 182.3 Watercourse Level: On ground surface Permanent: True Watercourse Name: Not Supplied Catchment Name: Adur and Teville Primacy: 1	A14NW (E)	386	5	522784 115785
44	**OS Water Network Lines** Watercourse Form: Inland river Watercourse Length: 2.9 Watercourse Level: Underground Permanent: True Watercourse Name: Not Supplied Catchment Name: Adur and Teville Primacy: 1	A14NW (E)	386	5	522784 115783
45	**OS Water Network Lines** Watercourse Form: Inland river Watercourse Length: 19.5 Watercourse Level: On ground surface Permanent: True Watercourse Name: Not Supplied Catchment Name: Adur and Teville Primacy: 1	A13NE (NE)	402	5	522693 115982

Map ID	Details	Quadrant Reference (Compass Direction)	Estimated Distance From Site	Contact	NGR
46	**OS Water Network Lines** Watercourse Form: Inland river Watercourse Length: 30.1 Watercourse Level: On ground surface Permanent: True Watercourse Name: Not Supplied Catchment Name: Adur and Teville Primacy: 1	A14NW (NE)	410	5	522727 115956
47	**OS Water Network Lines** Watercourse Form: Inland river Watercourse Length: 183.4 Watercourse Level: On ground surface Permanent: True Watercourse Name: Not Supplied Catchment Name: Adur and Teville Primacy: 1	A14NW (NE)	411	5	522730 115953
48	**OS Water Network Lines** Watercourse Form: Inland river Watercourse Length: 4.7 Watercourse Level: Underground Permanent: True Watercourse Name: Not Supplied Catchment Name: Adur and Teville Primacy: 1	A13NE (NE)	418	5	522717 115979
49	**OS Water Network Lines** Watercourse Form: Inland river Watercourse Length: 17.7 Watercourse Level: On ground surface Permanent: True Watercourse Name: Not Supplied Catchment Name: Adur and Teville Primacy: 1	A13NE (NE)	418	5	522714 115983
50	**OS Water Network Lines** Watercourse Form: Inland river Watercourse Length: 8.5 Watercourse Level: On ground surface Permanent: True Watercourse Name: Not Supplied Catchment Name: Adur and Teville Primacy: 1	A13NE (NE)	419	5	522699 116000
51	**OS Water Network Lines** Watercourse Form: Lake Watercourse Length: 10.6 Watercourse Level: On ground surface Permanent: True Watercourse Name: Not Supplied Catchment Name: Adur and Teville Primacy: 1	A13NE (NE)	421	5	522699 116003
52	**OS Water Network Lines** Watercourse Form: Lake Watercourse Length: 12.0 Watercourse Level: On ground surface Permanent: True Watercourse Name: Not Supplied Catchment Name: Adur and Teville Primacy: 1	A13NE (NE)	429	5	522716 115996
53	**OS Water Network Lines** Watercourse Form: Lake Watercourse Length: 10.0 Watercourse Level: On ground surface Permanent: True Watercourse Name: Not Supplied Catchment Name: Adur and Teville Primacy: 1	A13NE (NE)	431	5	522709 116006
54	**OS Water Network Lines** Watercourse Form: Inland river Watercourse Length: 168.2 Watercourse Level: On ground surface Permanent: True Watercourse Name: Not Supplied Catchment Name: Adur and Teville Primacy: 1	A13NE (NE)	440	5	522714 116015

Map ID	Details	Quadrant Reference (Compass Direction)	Estimated Distance From Site	Contact	NGR
55	**OS Water Network Lines** Watercourse Form: Inland river Watercourse Length: 76.7 Watercourse Level: On ground surface Permanent: True Watercourse Name: Not Supplied Catchment Name: Adur and Teville Primacy: 1	A18SW (NW)	446	5	522070 116035
56	**OS Water Network Lines** Watercourse Form: Lake Watercourse Length: 5.4 Watercourse Level: On ground surface Permanent: True Watercourse Name: Not Supplied Catchment Name: Adur and Teville Primacy: 1	A14SW (E)	448	5	522831 115552
57	**OS Water Network Lines** Watercourse Form: Inland river Watercourse Length: 207.8 Watercourse Level: On ground surface Permanent: True Watercourse Name: Not Supplied Catchment Name: Adur and Teville Primacy: 1	A14SW (E)	452	5	522836 115553
58	**OS Water Network Lines** Watercourse Form: Lake Watercourse Length: 2.2 Watercourse Level: On ground surface Permanent: True Watercourse Name: Not Supplied Catchment Name: Adur and Teville Primacy: 1	A14SW (E)	452	5	522836 115555
59	**OS Water Network Lines** Watercourse Form: Inland river Watercourse Length: 40.6 Watercourse Level: On ground surface Permanent: True Watercourse Name: Not Supplied Catchment Name: Adur and Teville Primacy: 1	A14SW (E)	452	5	522836 115555
60	**OS Water Network Lines** Watercourse Form: Inland river Watercourse Length: 1.9 Watercourse Level: Underground Permanent: True Watercourse Name: Not Supplied Catchment Name: Adur and Teville Primacy: 1	A14SW (E)	461	5	522856 115592
61	**OS Water Network Lines** Watercourse Form: Inland river Watercourse Length: 1.9 Watercourse Level: On ground surface Permanent: True Watercourse Name: Not Supplied Catchment Name: Adur and Teville Primacy: 1	A14SW (E)	461	5	522856 115592
62	**OS Water Network Lines** Watercourse Form: Inland river Watercourse Length: 4.3 Watercourse Level: On ground surface Permanent: True Watercourse Name: Not Supplied Catchment Name: Adur and Teville Primacy: 1	A14SW (E)	462	5	522857 115594
63	**OS Water Network Lines** Watercourse Form: Inland river Watercourse Length: 2.7 Watercourse Level: Underground Permanent: True Watercourse Name: Not Supplied Catchment Name: Adur and Teville Primacy: 1	A14SW (E)	465	5	522861 115595

Map ID	Details	Quadrant Reference (Compass Direction)	Estimated Distance From Site	Contact	NGR
64	**OS Water Network Lines** Watercourse Form: Inland river Watercourse Length: 38.0 Watercourse Level: On ground surface Permanent: True Watercourse Name: Not Supplied Catchment Name: Adur and Teville Primacy: 1	A14SW (E)	468	5	522864 115596
65	**OS Water Network Lines** Watercourse Form: Inland river Watercourse Length: 87.5 Watercourse Level: On ground surface Permanent: True Watercourse Name: Not Supplied Catchment Name: Adur and Teville Primacy: 1	A14SW (E)	503	5	522895 115577
66	**OS Water Network Lines** Watercourse Form: Inland river Watercourse Length: 3.7 Watercourse Level: Underground Permanent: True Watercourse Name: Not Supplied Catchment Name: Adur and Teville Primacy: 1	A14NW (E)	515	5	522885 115892
67	**OS Water Network Lines** Watercourse Form: Inland river Watercourse Length: 199.5 Watercourse Level: On ground surface Permanent: True Watercourse Name: Not Supplied Catchment Name: Adur and Teville Primacy: 1	A14NW (E)	518	5	522889 115892
68	**OS Water Network Lines** Watercourse Form: Inland river Watercourse Length: 3.2 Watercourse Level: Underground Permanent: True Watercourse Name: Not Supplied Catchment Name: Adur and Teville Primacy: 1	A18SE (NE)	554	5	522725 116153
69	**OS Water Network Lines** Watercourse Form: Inland river Watercourse Length: 228.9 Watercourse Level: On ground surface Permanent: True Watercourse Name: Not Supplied Catchment Name: Adur and Teville Primacy: 1	A18SE (NE)	557	5	522725 116156
70	**OS Water Network Lines** Watercourse Form: Inland river Watercourse Length: 187.0 Watercourse Level: On ground surface Permanent: True Watercourse Name: Not Supplied Catchment Name: Adur and Teville Primacy: 2	A14SW (E)	587	5	522978 115560
71	**OS Water Network Lines** Watercourse Form: Inland river Watercourse Length: 246.3 Watercourse Level: On ground surface Permanent: True Watercourse Name: Not Supplied Catchment Name: Adur and Teville Primacy: 1	A14SW (E)	587	5	522978 115560
72	**OS Water Network Lines** Watercourse Form: Inland river Watercourse Length: 198.5 Watercourse Level: On ground surface Permanent: True Watercourse Name: Not Supplied Catchment Name: Adur and Teville Primacy: 1	A14SW (SE)	624	5	522956 115395

Map ID	Details	Quadrant Reference (Compass Direction)	Estimated Distance From Site	Contact	NGR
73	**OS Water Network Lines** Watercourse Form: Inland river Watercourse Length: 121.9 Watercourse Level: On ground surface Permanent: True Watercourse Name: Not Supplied Catchment Name: Adur and Teville Primacy: 1	A19SW (NE)	640	5	522741 116245
74	**OS Water Network Lines** Watercourse Form: Lake Watercourse Length: 74.4 Watercourse Level: On ground surface Permanent: True Watercourse Name: Not Supplied Catchment Name: Adur and Teville Primacy: 1	A7NE (SW)	684	5	522040 115093
75	**OS Water Network Lines** Watercourse Form: Inland river Watercourse Length: 13.6 Watercourse Level: On ground surface Permanent: True Watercourse Name: Not Supplied Catchment Name: Adur and Teville Primacy: 1	A8NW (SW)	692	5	522069 115070
76	**OS Water Network Lines** Watercourse Form: Lake Watercourse Length: 5.9 Watercourse Level: On ground surface Permanent: True Watercourse Name: Not Supplied Catchment Name: Adur and Teville Primacy: 1	A8NW (SW)	694	5	522080 115062
77	**OS Water Network Lines** Watercourse Form: Inland river Watercourse Length: 6.2 Watercourse Level: Underground Permanent: True Watercourse Name: Not Supplied Catchment Name: Adur and Teville Primacy: 1	A8NW (SW)	698	5	522083 115057
78	**OS Water Network Lines** Watercourse Form: Lake Watercourse Length: 8.1 Watercourse Level: On ground surface Permanent: True Watercourse Name: Not Supplied Catchment Name: Adur and Teville Primacy: 1	A8NW (SW)	699	5	522091 115052
79	**OS Water Network Lines** Watercourse Form: Inland river Watercourse Length: 3.0 Watercourse Level: On ground surface Permanent: True Watercourse Name: Not Supplied Catchment Name: Adur and Teville Primacy: 1	A8NW (SW)	699	5	522088 115053
80	**OS Water Network Lines** Watercourse Form: Inland river Watercourse Length: 134.1 Watercourse Level: On ground surface Permanent: True Watercourse Name: Not Supplied Catchment Name: Adur and Teville Primacy: 1	A8NW (SW)	702	5	522096 115046
81	**OS Water Network Lines** Watercourse Form: Inland river Watercourse Length: 5.1 Watercourse Level: On ground surface Permanent: True Watercourse Name: Not Supplied Catchment Name: Adur and Teville Primacy: 1	A7NE (SW)	702	5	522003 115094

Map ID	Details	Quadrant Reference (Compass Direction)	Estimated Distance From Site	Contact	NGR
82	**OS Water Network Lines** Watercourse Form: Inland river Watercourse Length: 3.8 Watercourse Level: Underground Permanent: True Watercourse Name: Not Supplied Catchment Name: Adur and Teville Primacy: 1	A7NE (SW)	704	5	521998 115095
83	**OS Water Network Lines** Watercourse Form: Inland river Watercourse Length: 3.8 Watercourse Level: Underground Permanent: True Watercourse Name: Not Supplied Catchment Name: Adur and Teville Primacy: 1	A14NE (E)	706	5	523083 115905
84	**OS Water Network Lines** Watercourse Form: Inland river Watercourse Length: 217.4 Watercourse Level: On ground surface Permanent: True Watercourse Name: Not Supplied Catchment Name: Adur and Teville Primacy: 1	A7NE (SW)	706	5	521994 115095
85	**OS Water Network Lines** Watercourse Form: Inland river Watercourse Length: 32.7 Watercourse Level: On ground surface Permanent: True Watercourse Name: Not Supplied Catchment Name: Adur and Teville Primacy: 1	A14NE (E)	709	5	523086 115904
86	**OS Water Network Lines** Watercourse Form: Inland river Watercourse Length: 220.0 Watercourse Level: On ground surface Permanent: True Watercourse Name: Not Supplied Catchment Name: Adur and Teville Primacy: 1	A19SW (NE)	735	5	522749 116349
87	**OS Water Network Lines** Watercourse Form: Lake Watercourse Length: 11.5 Watercourse Level: On ground surface Permanent: True Watercourse Name: Not Supplied Catchment Name: Adur and Teville Primacy: 1	A14NE (E)	737	5	523118 115894
88	**OS Water Network Lines** Watercourse Form: Inland river Watercourse Length: 175.0 Watercourse Level: On ground surface Permanent: True Watercourse Name: Not Supplied Catchment Name: Adur and Teville Primacy: 1	A14NE (E)	744	5	523127 115887
89	**OS Water Network Lines** Watercourse Form: Inland river Watercourse Length: 3.0 Watercourse Level: Underground Permanent: True Watercourse Name: Not Supplied Catchment Name: Adur and Teville Primacy: 1	A8SW (S)	768	5	522178 114944
90	**OS Water Network Lines** Watercourse Form: Inland river Watercourse Length: 101.5 Watercourse Level: On ground surface Permanent: True Watercourse Name: Not Supplied Catchment Name: Adur and Teville Primacy: 1	A8SW (S)	770	5	522180 114942

Map ID	Details	Quadrant Reference (Compass Direction)	Estimated Distance From Site	Contact	NGR
91	**OS Water Network Lines** Watercourse Form: Inland river Watercourse Length: 152.7 Watercourse Level: On ground surface Permanent: True Watercourse Name: Not Supplied Catchment Name: Adur and Teville Primacy: 1	A14SE (E)	793	5	523194 115594
92	**OS Water Network Lines** Watercourse Form: Inland river Watercourse Length: 71.1 Watercourse Level: On ground surface Permanent: True Watercourse Name: Not Supplied Catchment Name: Adur and Teville Primacy: 1	A14SE (E)	793	5	523194 115593
93	**OS Water Network Lines** Watercourse Form: Inland river Watercourse Length: 6.8 Watercourse Level: Underground Permanent: True Watercourse Name: Not Supplied Catchment Name: Adur and Teville Primacy: 1	A7NE (SW)	802	5	521788 115140
94	**OS Water Network Lines** Watercourse Form: Lake Watercourse Length: 7.7 Watercourse Level: On ground surface Permanent: True Watercourse Name: Not Supplied Catchment Name: Adur and Teville Primacy: 1	A7NE (SW)	809	5	521783 115135
95	**OS Water Network Lines** Watercourse Form: Inland river Watercourse Length: 32.4 Watercourse Level: On ground surface Permanent: True Watercourse Name: Not Supplied Catchment Name: Adur and Teville Primacy: 1	A7NE (SW)	816	5	521779 115129
96	**OS Water Network Lines** Watercourse Form: Inland river Watercourse Length: 311.5 Watercourse Level: On ground surface Permanent: True Watercourse Name: Not Supplied Catchment Name: Adur and Teville Primacy: 1	A8SW (S)	817	5	522257 114875
97	**OS Water Network Lines** Watercourse Form: Inland river Watercourse Length: 3.8 Watercourse Level: Underground Permanent: True Watercourse Name: Not Supplied Catchment Name: Adur and Teville Primacy: 1	A8SW (S)	817	5	522253 114876
98	**OS Water Network Lines** Watercourse Form: Inland river Watercourse Length: 2.6 Watercourse Level: Underground Permanent: True Watercourse Name: Not Supplied Catchment Name: Adur and Teville Primacy: 1	A9NE (SE)	817	5	523131 115315
99	**OS Water Network Lines** Watercourse Form: Inland river Watercourse Length: 4.3 Watercourse Level: On ground surface Permanent: True Watercourse Name: Not Supplied Catchment Name: Adur and Teville Primacy: 1	A9NE (SE)	819	5	523134 115314

Map ID	Details	Quadrant Reference (Compass Direction)	Estimated Distance From Site	Contact	NGR
100	**OS Water Network Lines** Watercourse Form: Inland river Watercourse Length: 43.3 Watercourse Level: Underground Permanent: True Watercourse Name: Not Supplied Catchment Name: Adur and Teville Primacy: 1	A9NE (SE)	824	5	523138 115312
101	**OS Water Network Lines** Watercourse Form: Inland river Watercourse Length: 34.4 Watercourse Level: On ground surface Permanent: True Watercourse Name: Not Supplied Catchment Name: Adur and Teville Primacy: 1	A7NE (SW)	845	5	521752 115115
102	**OS Water Network Lines** Watercourse Form: Lake Watercourse Length: 34.0 Watercourse Level: On ground surface Permanent: True Watercourse Name: Not Supplied Catchment Name: Adur and Teville Primacy: 1	A9NE (SE)	859	5	523159 115275
103	**OS Water Network Lines** Watercourse Form: Inland river Watercourse Length: 78.1 Watercourse Level: On ground surface Permanent: True Watercourse Name: Not Supplied Catchment Name: Adur and Teville Primacy: 1	A14SE (E)	861	5	523263 115609
104	**OS Water Network Lines** Watercourse Form: Inland river Watercourse Length: 97.3 Watercourse Level: On ground surface Permanent: True Watercourse Name: Not Supplied Catchment Name: Adur and Teville Primacy: 1	A7NE (SW)	873	5	521719 115110
105	**OS Water Network Lines** Watercourse Form: Inland river Watercourse Length: 174.0 Watercourse Level: On ground surface Permanent: True Watercourse Name: Not Supplied Catchment Name: Adur and Teville Primacy: 1	A18NE (N)	887	5	522723 116529
106	**OS Water Network Lines** Watercourse Form: Inland river Watercourse Length: 458.2 Watercourse Level: On ground surface Permanent: True Watercourse Name: Not Supplied Catchment Name: Adur and Teville Primacy: 1	A18NE (N)	887	5	522723 116529
107	**OS Water Network Lines** Watercourse Form: Inland river Watercourse Length: 10.3 Watercourse Level: On ground surface Permanent: True Watercourse Name: Not Supplied Catchment Name: Adur and Teville Primacy: 1	A9NE (SE)	893	5	523185 115253
108	**OS Water Network Lines** Watercourse Form: Inland river Watercourse Length: 4.3 Watercourse Level: Underground Permanent: True Watercourse Name: Not Supplied Catchment Name: Adur and Teville Primacy: 1	A14NE (E)	899	5	523288 115879

Map ID	Details	Quadrant Reference (Compass Direction)	Estimated Distance From Site	Contact	NGR
109	**OS Water Network Lines** Watercourse Form: Inland river Watercourse Length: 74.3 Watercourse Level: On ground surface Permanent: True Watercourse Name: Not Supplied Catchment Name: Adur and Teville Primacy: 1	A14NE (E)	902	5	523292 115878
110	**OS Water Network Lines** Watercourse Form: Inland river Watercourse Length: 21.3 Watercourse Level: On ground surface Permanent: True Watercourse Name: Not Supplied Catchment Name: Adur and Teville Primacy: 1	A9NE (SE)	903	5	523195 115250
111	**OS Water Network Lines** Watercourse Form: Inland river Watercourse Length: 11.9 Watercourse Level: On ground surface Permanent: True Watercourse Name: Not Supplied Catchment Name: Adur and Teville Primacy: 1	A9NE (SE)	903	5	523195 115250
112	**OS Water Network Lines** Watercourse Form: Lake Watercourse Length: 17.8 Watercourse Level: On ground surface Permanent: True Watercourse Name: Not Supplied Catchment Name: Adur and Teville Primacy: 1	A9NE (SE)	911	5	523198 115239
113	**OS Water Network Lines** Watercourse Form: Lake Watercourse Length: 23.4 Watercourse Level: On ground surface Permanent: True Watercourse Name: Not Supplied Catchment Name: Adur and Teville Primacy: 1	A9NE (SE)	922	5	523216 115248
114	**OS Water Network Lines** Watercourse Form: Inland river Watercourse Length: 201.8 Watercourse Level: On ground surface Permanent: True Watercourse Name: Not Supplied Catchment Name: Adur and Teville Primacy: 1	A14SE (E)	937	5	523341 115616
115	**OS Water Network Lines** Watercourse Form: Inland river Watercourse Length: 28.3 Watercourse Level: On ground surface Permanent: True Watercourse Name: Not Supplied Catchment Name: Adur and Teville Primacy: 1	A7NW (SW)	940	5	521632 115110
116	**OS Water Network Lines** Watercourse Form: Inland river Watercourse Length: 365.6 Watercourse Level: On ground surface Permanent: True Watercourse Name: Not Supplied Catchment Name: Adur and Teville Primacy: 1	A9NE (SE)	946	5	523238 115240
117	**OS Water Network Lines** Watercourse Form: Inland river Watercourse Length: 95.4 Watercourse Level: On ground surface Permanent: True Watercourse Name: Not Supplied Catchment Name: Adur and Teville Primacy: 1	A7NW (SW)	954	5	521607 115120

Map ID	Details	Quadrant Reference (Compass Direction)	Estimated Distance From Site	Contact	NGR
118	**OS Water Network Lines** Watercourse Form: Inland river Watercourse Length: 30.6 Watercourse Level: On ground surface Permanent: True Watercourse Name: Not Supplied Catchment Name: Adur and Teville Primacy: 1	A19NW (NE)	955	5	522899 116518
119	**OS Water Network Lines** Watercourse Form: Inland river Watercourse Length: 147.3 Watercourse Level: On ground surface Permanent: True Watercourse Name: Not Supplied Catchment Name: Adur and Teville Primacy: 1	A19NW (NE)	969	5	522926 116517
120	**OS Water Network Lines** Watercourse Form: Lake Watercourse Length: 6.4 Watercourse Level: On ground surface Permanent: True Watercourse Name: Not Supplied Catchment Name: Adur and Teville Primacy: 1	A14NE (E)	973	5	523362 115889
121	**OS Water Network Lines** Watercourse Form: Inland river Watercourse Length: 292.1 Watercourse Level: On ground surface Permanent: True Watercourse Name: Not Supplied Catchment Name: Adur and Teville Primacy: 1	A14NE (E)	974	5	523364 115883
122	**OS Water Network Lines** Watercourse Form: Lake Watercourse Length: 21.0 Watercourse Level: On ground surface Permanent: True Watercourse Name: Not Supplied Catchment Name: Adur and Teville Primacy: 1	A8SE (S)	977	5	522501 114707
123	**OS Water Network Lines** Watercourse Form: Inland river Watercourse Length: 4.0 Watercourse Level: Underground Permanent: True Watercourse Name: Not Supplied Catchment Name: Adur and Teville Primacy: 1	A8SE (S)	977	5	522492 114706
124	**OS Water Network Lines** Watercourse Form: Inland river Watercourse Length: 60.6 Watercourse Level: On ground surface Permanent: True Watercourse Name: Not Supplied Catchment Name: Adur and Teville Primacy: 1	A8SE (S)	988	5	522511 114698

Map ID	Details	Quadrant Reference (Compass Direction)	Estimated Distance From Site	Contact	NGR
125	**Historical Landfill Sites** Licence Holder: Not Supplied Location: Woodmancote, Sussex Name: Hundred Steddles Operator Location: Not Supplied Boundary Accuracy: As Supplied Provider Reference: EAHLD19929 First Input Date: 31st December 1987 Last Input Date: 31st December 1988 Specified Waste Type: Deposited Waste included Inert Waste EA Waste Ref: 0 Regis Ref: Not Supplied WRC Ref: 3800/8025 BGS Ref: Not Supplied Other Ref: WD27/236	A9SW (SE)	769	2	522753 114996
	Local Authority Landfill Coverage Name: Horsham District Council - Has supplied landfill data		0	3	522388 115696
	Local Authority Landfill Coverage Name: West Sussex County Council - Has supplied landfill data		0	6	522388 115696
126	**Local Authority Recorded Landfill Sites** Location: Kentons Farm, Hundredsteddle, Woodmancote Reference: Not Supplied Authority: West Sussex County Council, Environment & Development **Last Reported Status:** **Unknown** Types of Waste: Not Supplied Date of Closure: Not Supplied Positional Accuracy: Located by supplier to within 100m Boundary Quality: Not Applicable	A8SE (S)	929	6	522700 114800
127	**Potentially Infilled Land (Non-Water)** Bearing Ref: NW Use: Unknown Filled Ground (Pit, quarry etc) Date of Mapping: 1974	A13NW (NW)	276	-	522120 115810
128	**Potentially Infilled Land (Non-Water)** Bearing Ref: NW Use: Unknown Filled Ground (Pit, quarry etc) Date of Mapping: 1974	A18SW (NW)	381	-	522231 116064
129	**Potentially Infilled Land (Non-Water)** Bearing Ref: S Use: Unknown Filled Ground (Pit, quarry etc) Date of Mapping: 1974	A8NE (S)	428	-	522448 115254
130	**Potentially Infilled Land (Non-Water)** Bearing Ref: S Use: Unknown Filled Ground (Pit, quarry etc) Date of Mapping: 1974	A8NE (S)	452	-	522502 115239
131	**Potentially Infilled Land (Non-Water)** Bearing Ref: S Use: Unknown Filled Ground (Pit, quarry etc) Date of Mapping: 1974	A8NE (S)	494	-	522562 115213
132	**Potentially Infilled Land (Water)** Use: Unknown Filled Ground (Pond, marsh, river, stream, dock etc) Date of Mapping: 1963	A7NW (SW)	957	-	521660 115050

Map ID	Details	Quadrant Reference (Compass Direction)	Estimated Distance From Site	Contact	NGR
	BGS 1:625,000 Solid Geology Description: Lower Greensand Group	A13SE (N)	0	1	522388 115696
	BGS Estimated Soil Chemistry Source: British Geological Survey, National Geoscience Information Service Soil Sample Type: Sediment Arsenic Concentration: 15 - 25 mg/kg Cadmium Concentration: <1.8 mg/kg Chromium Concentration: 60 - 90 mg/kg Lead Concentration: 100 - 200 mg/kg Nickel Concentration: 15 - 30 mg/kg	A13NW (N)	0	1	522387 115706
	BGS Estimated Soil Chemistry Source: British Geological Survey, National Geoscience Information Service Soil Sample Type: Sediment Arsenic Concentration: <15 mg/kg Cadmium Concentration: <1.8 mg/kg Chromium Concentration: 60 - 90 mg/kg Lead Concentration: 100 - 200 mg/kg Nickel Concentration: 15 - 30 mg/kg	A13SE (N)	0	1	522388 115696
	BGS Estimated Soil Chemistry Source: British Geological Survey, National Geoscience Information Service Soil Sample Type: Sediment Arsenic Concentration: <15 mg/kg Cadmium Concentration: <1.8 mg/kg Chromium Concentration: 60 - 90 mg/kg Lead Concentration: <100 mg/kg Nickel Concentration: 15 - 30 mg/kg	A13SE (E)	92	1	522500 115696
	BGS Estimated Soil Chemistry Source: British Geological Survey, National Geoscience Information Service Soil Sample Type: Sediment Arsenic Concentration: 15 - 25 mg/kg Cadmium Concentration: <1.8 mg/kg Chromium Concentration: 60 - 90 mg/kg Lead Concentration: <100 mg/kg Nickel Concentration: 15 - 30 mg/kg	A13NE (NE)	110	1	522500 115758
	BGS Estimated Soil Chemistry Source: British Geological Survey, National Geoscience Information Service Soil Sample Type: Sediment Arsenic Concentration: <15 mg/kg Cadmium Concentration: <1.8 mg/kg Chromium Concentration: 60 - 90 mg/kg Lead Concentration: 100 - 200 mg/kg Nickel Concentration: 15 - 30 mg/kg	A13NE (NE)	185	1	522500 115859
	BGS Estimated Soil Chemistry Source: British Geological Survey, National Geoscience Information Service Soil Sample Type: Sediment Arsenic Concentration: 15 - 25 mg/kg Cadmium Concentration: <1.8 mg/kg Chromium Concentration: 60 - 90 mg/kg Lead Concentration: <100 mg/kg Nickel Concentration: 15 - 30 mg/kg	A13NW (N)	288	1	522380 116000

Map ID	Details	Quadrant Reference (Compass Direction)	Estimated Distance From Site	Contact	NGR
	BGS Estimated Soil Chemistry Source: British Geological Survey, National Geoscience Information Service Soil Sample Type: Sediment Arsenic Concentration: 15 - 25 mg/kg Cadmium Concentration: <1.8 mg/kg Chromium Concentration: 60 - 90 mg/kg Lead Concentration: <100 mg/kg Nickel Concentration: 15 - 30 mg/kg	A14NW (E)	345	1	522752 115704
	BGS Estimated Soil Chemistry Source: British Geological Survey, National Geoscience Information Service Soil Sample Type: Sediment Arsenic Concentration: <15 mg/kg Cadmium Concentration: <1.8 mg/kg Chromium Concentration: 60 - 90 mg/kg Lead Concentration: 200 - 300 mg/kg Nickel Concentration: 15 - 30 mg/kg	A12SE (SW)	416	1	522000 115500
	BGS Estimated Soil Chemistry Source: British Geological Survey, National Geoscience Information Service Soil Sample Type: Sediment Arsenic Concentration: 15 - 25 mg/kg Cadmium Concentration: <1.8 mg/kg Chromium Concentration: 60 - 90 mg/kg Lead Concentration: 200 - 300 mg/kg Nickel Concentration: 15 - 30 mg/kg	A12SE (SW)	419	1	522000 115495
	BGS Estimated Soil Chemistry Source: British Geological Survey, National Geoscience Information Service Soil Sample Type: Sediment Arsenic Concentration: <15 mg/kg Cadmium Concentration: <1.8 mg/kg Chromium Concentration: 60 - 90 mg/kg Lead Concentration: <100 mg/kg Nickel Concentration: 15 - 30 mg/kg	A18SE (N)	473	1	522554 116150
	BGS Estimated Soil Chemistry Source: British Geological Survey, National Geoscience Information Service Soil Sample Type: Sediment Arsenic Concentration: <15 mg/kg Cadmium Concentration: <1.8 mg/kg Chromium Concentration: 60 - 90 mg/kg Lead Concentration: 100 - 200 mg/kg Nickel Concentration: 15 - 30 mg/kg	A12NE (NW)	490	1	521952 115955
	BGS Estimated Soil Chemistry Source: British Geological Survey, National Geoscience Information Service Soil Sample Type: Sediment Arsenic Concentration: 15 - 25 mg/kg Cadmium Concentration: <1.8 mg/kg Chromium Concentration: 60 - 90 mg/kg Lead Concentration: <100 mg/kg Nickel Concentration: 15 - 30 mg/kg	A14SW (E)	491	1	522890 115607

Map ID	Details	Quadrant Reference (Compass Direction)	Estimated Distance From Site	Contact	NGR
	BGS Estimated Soil Chemistry Source: British Geological Survey, National Geoscience Information Service Soil Sample Type: Sediment Arsenic Concentration: 15 - 25 mg/kg Cadmium Concentration: <1.8 mg/kg Chromium Concentration: 60 - 90 mg/kg Lead Concentration: <100 mg/kg Nickel Concentration: 15 - 30 mg/kg	A12NE (NW)	591	1	521861 116000
	BGS Estimated Soil Chemistry Source: British Geological Survey, National Geoscience Information Service Soil Sample Type: Sediment Arsenic Concentration: 15 - 25 mg/kg Cadmium Concentration: <1.8 mg/kg Chromium Concentration: 60 - 90 mg/kg Lead Concentration: 100 - 200 mg/kg Nickel Concentration: 15 - 30 mg/kg	A14SW (E)	592	1	523000 115696
	BGS Estimated Soil Chemistry Source: British Geological Survey, National Geoscience Information Service Soil Sample Type: Sediment Arsenic Concentration: <15 mg/kg Cadmium Concentration: <1.8 mg/kg Chromium Concentration: 60 - 90 mg/kg Lead Concentration: 100 - 200 mg/kg Nickel Concentration: 15 - 30 mg/kg	A14NW (E)	593	1	523000 115733
	BGS Estimated Soil Chemistry Source: British Geological Survey, National Geoscience Information Service Soil Sample Type: Sediment Arsenic Concentration: 15 - 25 mg/kg Cadmium Concentration: <1.8 mg/kg Chromium Concentration: 60 - 90 mg/kg Lead Concentration: <100 mg/kg Nickel Concentration: 15 - 30 mg/kg	A8SE (S)	687	1	522500 115000
	BGS Estimated Soil Chemistry Source: British Geological Survey, National Geoscience Information Service Soil Sample Type: Sediment Arsenic Concentration: 15 - 25 mg/kg Cadmium Concentration: <1.8 mg/kg Chromium Concentration: 60 - 90 mg/kg Lead Concentration: 100 - 200 mg/kg Nickel Concentration: 15 - 30 mg/kg	A14SW (SE)	688	1	523017 115373
	BGS Estimated Soil Chemistry Source: British Geological Survey, National Geoscience Information Service Soil Sample Type: Sediment Arsenic Concentration: <15 mg/kg Cadmium Concentration: <1.8 mg/kg Chromium Concentration: 60 - 90 mg/kg Lead Concentration: 100 - 200 mg/kg Nickel Concentration: 15 - 30 mg/kg	A9NW (SE)	750	1	522781 115033

Map ID	Details	Quadrant Reference (Compass Direction)	Estimated Distance From Site	Contact	NGR
	BGS Estimated Soil Chemistry Source: British Geological Survey, National Geoscience Information Service Soil Sample Type: Sediment Arsenic Concentration: <15 mg/kg Cadmium Concentration: <1.8 mg/kg Chromium Concentration: 60 - 90 mg/kg Lead Concentration: 100 - 200 mg/kg Nickel Concentration: 15 - 30 mg/kg	A8SW (S)	758	1	522189 114952
	BGS Estimated Soil Chemistry Source: British Geological Survey, National Geoscience Information Service Soil Sample Type: Sediment Arsenic Concentration: <15 mg/kg Cadmium Concentration: <1.8 mg/kg Chromium Concentration: 60 - 90 mg/kg Lead Concentration: <100 mg/kg Nickel Concentration: 15 - 30 mg/kg	A9SW (SE)	770	1	522764 115000
	BGS Estimated Soil Chemistry Source: British Geological Survey, National Geoscience Information Service Soil Sample Type: Sediment Arsenic Concentration: <15 mg/kg Cadmium Concentration: <1.8 mg/kg Chromium Concentration: 60 - 90 mg/kg Lead Concentration: <100 mg/kg Nickel Concentration: 15 - 30 mg/kg	A9SW (SE)	860	1	522889 114972
	BGS Estimated Soil Chemistry Source: British Geological Survey, National Geoscience Information Service Soil Sample Type: Sediment Arsenic Concentration: <15 mg/kg Cadmium Concentration: <1.8 mg/kg Chromium Concentration: 60 - 90 mg/kg Lead Concentration: <100 mg/kg Nickel Concentration: 15 - 30 mg/kg	A18NE (N)	951	1	522695 116608
	BGS Estimated Soil Chemistry Source: British Geological Survey, National Geoscience Information Service Soil Sample Type: Sediment Arsenic Concentration: <15 mg/kg Cadmium Concentration: <1.8 mg/kg Chromium Concentration: 60 - 90 mg/kg Lead Concentration: 100 - 200 mg/kg Nickel Concentration: 15 - 30 mg/kg	A17SW (NW)	996	1	521500 116184
133	**BGS Recorded Mineral Sites** Site Name: Furners Farm Sand Pit Location: Henfield, West Sussex Source: British Geological Survey, National Geoscience Information Service Reference: 153188 Type: Opencast **Status: Ceased** Operator: Unknown Operator Operator Location: Not Supplied Periodic Type: Cretaceous Geology: Folkestone Formation Commodity: Sand Positional Accuracy: Located by supplier to within 10m	A13NW (NW)	309	1	522121 115884

Map ID	Details	Quadrant Reference (Compass Direction)	Estimated Distance From Site	Contact	NGR
134	**BGS Recorded Mineral Sites** Site Name: Holeden Farm Sand Pit Location: Henfield, West Sussex Source: British Geological Survey, National Geoscience Information Service Reference: 153190 Type: Opencast **Status: Ceased** Operator: Unknown Operator Operator Location: Not Supplied Periodic Type: Cretaceous Geology: Folkestone Formation Commodity: Sand Positional Accuracy: Located by supplier to within 10m	A8NE (S)	362	1	522399 115317
135	**BGS Recorded Mineral Sites** Site Name: Furners Farm Clay Pit Location: Henfield, West Sussex Source: British Geological Survey, National Geoscience Information Service Reference: 153187 Type: Opencast **Status: Ceased** Operator: Unknown Operator Operator Location: Not Supplied Periodic Type: Cretaceous Geology: Lower Greensand Group Commodity: Common Clay and Shale Positional Accuracy: Located by supplier to within 10m	A18SW (NW)	399	1	522197 116068
136	**BGS Recorded Mineral Sites** Site Name: Hundred Steedle Sand Pit Location: Henfield, West Sussex Source: British Geological Survey, National Geoscience Information Service Reference: 153189 Type: Opencast **Status: Ceased** Operator: Unknown Operator Operator Location: Not Supplied Periodic Type: Cretaceous Geology: Lower Greensand Group Commodity: Sand Positional Accuracy: Located by supplier to within 10m	A8NE (SE)	562	1	522640 115171
	BGS Measured Urban Soil Chemistry No data available				
	BGS Urban Soil Chemistry Averages No data available				
	Coal Mining Affected Areas In an area that might not be affected by coal mining				
	Non Coal Mining Areas of Great Britain Risk: Rare Source: British Geological Survey, National Geoscience Information Service	A13SE (N)	0	1	522388 115696
	Potential for Collapsible Ground Stability Hazards Hazard Potential: Very Low Source: British Geological Survey, National Geoscience Information Service	A13SE (N)	0	1	522388 115696
	Potential for Compressible Ground Stability Hazards Hazard Potential: No Hazard Source: British Geological Survey, National Geoscience Information Service	A13SE (N)	0	1	522388 115696
	Potential for Ground Dissolution Stability Hazards Hazard Potential: No Hazard Source: British Geological Survey, National Geoscience Information Service	A13SE (N)	0	1	522388 115696
	Potential for Landslide Ground Stability Hazards Hazard Potential: Very Low Source: British Geological Survey, National Geoscience Information Service	A13SE (N)	0	1	522388 115696
	Potential for Running Sand Ground Stability Hazards Hazard Potential: Very Low Source: British Geological Survey, National Geoscience Information Service	A13SE (N)	0	1	522388 115696
	Potential for Running Sand Ground Stability Hazards Hazard Potential: Low Source: British Geological Survey, National Geoscience Information Service	A13NW (N)	0	1	522387 115706
	Potential for Shrinking or Swelling Clay Ground Stability Hazards Hazard Potential: Very Low Source: British Geological Survey, National Geoscience Information Service	A13SE (N)	0	1	522388 115696

Map ID	Details	Quadrant Reference (Compass Direction)	Estimated Distance From Site	Contact	NGR
	Potential for Shrinking or Swelling Clay Ground Stability Hazards Hazard Potential: No Hazard Source: British Geological Survey, National Geoscience Information Service	A13NW (N)	0	1	522387 115706
	Radon Potential - Radon Affected Areas Affected Area: The property is in a Lower probability radon area (less than 1% of homes are estimated to be at or above the Action Level). Source: British Geological Survey, National Geoscience Information Service	A13SE (N)	0	1	522388 115696
	Radon Potential - Radon Protection Measures Protection Measure: No radon protective measures are necessary in the construction of new dwellings or extensions Source: British Geological Survey, National Geoscience Information Service	A13SE (N)	0	1	522388 115696

Map ID	Details	Quadrant Reference (Compass Direction)	Estimated Distance From Site	Contact	NGR
137	**Contemporary Trade Directory Entries** Name: Edwards King & Edwards Location: Backsettown Farm, Furners Lane, Henfield, West Sussex, BN5 9HS Classification: Catering Equipment **Status: Active** Positional Accuracy: Automatically positioned to the address	A17SE (NW)	595	-	521891 116055
138	**Contemporary Trade Directory Entries** Name: Scott'S Of Henfield Location: High Street, Henfield, West Sussex, BN5 9DB Classification: Car Dealers **Status: Inactive** Positional Accuracy: Automatically positioned to the address	A12NW (W)	826	-	521574 115917
139	**Contemporary Trade Directory Entries** Name: Monumental Additions Ltd Location: The Barn, Golden Square, Henfield, BN5 9DP Classification: Stone Products - Manufacturers **Status: Inactive** Positional Accuracy: Automatically positioned to the address	A12NW (W)	853	-	521516 115701
139	**Contemporary Trade Directory Entries** Name: Norvic Aero Engines Ltd Location: B F S House, Golden Square, Henfield, West Sussex, BN5 9DP Classification: Aviation Engineers **Status: Active** Positional Accuracy: Automatically positioned to the address	A12NW (W)	853	-	521516 115700
139	**Contemporary Trade Directory Entries** Name: Shell Location: Golden Square, Henfield, BN5 9DP Classification: Petrol Filling Stations **Status: Active** Positional Accuracy: Automatically positioned to the address	A12NW (W)	877	-	521494 115744
140	**Contemporary Trade Directory Entries** Name: D T Page Location: 1 Norton Mews, Coopers Way, Henfield, BN5 9EQ Classification: Printers **Status: Inactive** Positional Accuracy: Automatically positioned to the address	A12NW (W)	884	-	521541 116004
140	**Contemporary Trade Directory Entries** Name: Hamfelds Home & Garden Location: Flat 3, Brick Lane, High Street, Henfield, West Sussex, BN5 9DB Classification: Hardware **Status: Active** Positional Accuracy: Automatically positioned to the address	A12NW (W)	885	-	521531 115977
140	**Contemporary Trade Directory Entries** Name: Design-Copy-Print Location: High Street, Henfield, West Sussex, BN5 9DB Classification: Printers **Status: Inactive** Positional Accuracy: Automatically positioned to the address	A12NW (W)	900	-	521514 115974
140	**Contemporary Trade Directory Entries** Name: Milli-Grip.Com Location: The Old Bankhouse, High Street, Henfield, West Sussex, BN5 9DB Classification: Machine Tools - Manufacturers & Distributors **Status: Inactive** Positional Accuracy: Automatically positioned to the address	A12NW (W)	900	-	521514 115974
140	**Contemporary Trade Directory Entries** Name: Hamfelds Ltd Location: High Street, Henfield, West Sussex, BN5 9DB Classification: Builders' Merchants **Status: Inactive** Positional Accuracy: Automatically positioned to the address	A12NW (W)	905	-	521516 115994
140	**Contemporary Trade Directory Entries** Name: Mydentist High Dene Henfield Location: HIGH STREET, HENFIELD, BN5 9DA Classification: Hospitals **Status: Inactive** Positional Accuracy: Automatically positioned to the address	A12NW (W)	927	-	521487 115981
141	**Contemporary Trade Directory Entries** Name: Pyramid Technical Consultants Europe Ltd Location: GOLDEN SQUARE, HENFIELD, BN5 9DP Classification: Scientific Apparatus & Instruments - Manufacturers **Status: Active** Positional Accuracy: Automatically positioned to the address	A12SW (W)	892	-	521478 115661

Map ID	Details	Quadrant Reference (Compass Direction)	Estimated Distance From Site	Contact	NGR
141	**Contemporary Trade Directory Entries** Name: Monumental Additions Ltd Location: GOLDEN SQUARE, HENFIELD, BN5 9DP Classification: Stone Products - Manufacturers **Status: Active** Positional Accuracy: Automatically positioned to the address	A12SW (W)	892	-	521478 115661
142	**Contemporary Trade Directory Entries** Name: Carwise Location: High St, Henfield, West Sussex, BN5 9DE Classification: Car Dealers **Status: Inactive** Positional Accuracy: Manually positioned within the geographical locality	A12NW (W)	894	-	521485 115823
142	**Contemporary Trade Directory Entries** Name: Four Wheels Ltd Location: Flat, Henfield Garage, High Street, Henfield, West Sussex, BN5 9DE Classification: Car Dealers - Used **Status: Inactive** Positional Accuracy: Automatically positioned to the address	A12NW (W)	894	-	521485 115823
143	**Contemporary Trade Directory Entries** Name: Setyres Fast Fit Centre Location: High Street, Henfield, BN5 9DE Classification: Mot Testing Centres **Status: Active** Positional Accuracy: Automatically positioned to the address	A12NW (W)	896	-	521484 115836
143	**Contemporary Trade Directory Entries** Name: Citiclean Services Location: 2, Commercial Buildings, High Street, Henfield, West Sussex, BN5 9DE Classification: Commercial Cleaning Services **Status: Inactive** Positional Accuracy: Automatically positioned to the address	A12NW (W)	901	-	521487 115879
143	**Contemporary Trade Directory Entries** Name: Southdown Galleries Location: Southdown House,High Street, Henfield, West Sussex, BN5 9DA Classification: Furniture - Reproduction **Status: Inactive** Positional Accuracy: Automatically positioned to the address	A12NW (W)	909	-	521487 115914
144	**Contemporary Trade Directory Entries** Name: All Fire Location: 1, Nightingale Hall, Shoreham Road, Henfield, West Sussex, BN5 9SF Classification: Firefighting Equipment **Status: Inactive** Positional Accuracy: Automatically positioned to the address	A7SE (SW)	914	-	521931 114891
145	**Contemporary Trade Directory Entries** Name: Morrison Scott Studios Location: Paddock View, Furners Lane, Henfield, West Sussex, BN5 9HR Classification: Printers **Status: Inactive** Positional Accuracy: Automatically positioned to the address	A17SW (NW)	923	-	521577 116173
146	**Contemporary Trade Directory Entries** Name: Sustainables 4 U Ltd Location: Flat 1, Aleys, High Street, Henfield, BN5 9HP Classification: Energy Efficient Products and Services **Status: Inactive** Positional Accuracy: Automatically positioned to the address	A17SW (NW)	927	-	521520 116065
146	**Contemporary Trade Directory Entries** Name: Sparkling Cleaners Henfield Location: 2 High Street, Henfield, West Sussex, BN5 9HP Classification: Cleaning Services - Domestic **Status: Inactive** Positional Accuracy: Manually positioned within the geographical locality	A17SW (NW)	940	-	521526 116112
147	**Contemporary Trade Directory Entries** Name: Stone Circle Location: High St, Henfield, West Sussex, BN5 9HN Classification: Chain Manufacturers & Distributors **Status: Inactive** Positional Accuracy: Manually positioned to the road within the address or location	A17SW (W)	934	-	521506 116050
147	**Contemporary Trade Directory Entries** Name: J D Cleaners Location: High Street, HENFIELD, West Sussex, BN5 9DL Classification: Cleaning Services - Domestic **Status: Inactive** Positional Accuracy: Automatically positioned to the address	A12NW (W)	942	-	521484 116016

Map ID	Details	Quadrant Reference (Compass Direction)	Estimated Distance From Site	Contact	NGR
148	**Contemporary Trade Directory Entries** Name: Henfield Cleaners Location: 110, High Street, Henfield, BN5 9DA Classification: Carpet, Curtain & Upholstery Cleaners **Status:** **Inactive** Positional Accuracy: Automatically positioned to the address	A17SW (NW)	984	-	521497 116152
149	**Fuel Station Entries** Name: Scotts Of Henfield Location: High Street , , Henfield, West Sussex, BN5 9HN Brand: Obsolete Premises Type: Not Applicable **Status:** **Obsolete** Positional Accuracy: Manually positioned to the address or location	A12NW (W)	874	-	521496 115739
149	**Fuel Station Entries** Name: Shell Henfield Location: Golden Square A281, , Henfield, West Sussex, BN5 9DP Brand: SHELL Premises Type: Petrol Station **Status:** **Open** Positional Accuracy: Manually positioned to the address or location	A12NW (W)	888	-	521483 115748
150	**Points of Interest - Commercial Services** Name: Car Wash Location: Golden Square, Henfield, West Sussex, BN5 9DP Category: Personal, Consumer and other Services Class Code: Vehicle Cleaning Services Positional Accuracy: Positioned to address or location	A12NW (W)	887	7	521484 115746
150	**Points of Interest - Commercial Services** Name: Shell Henfield Location: Golden Square, A281 , Henfield, BN5 9DP Category: Personal, Consumer and other Services Class Code: Vehicle Cleaning Services Positional Accuracy: Positioned to address or location	A12NW (W)	889	7	521482 115747
150	**Points of Interest - Commercial Services** Name: Se Tyres Fast Fit Centre Location: High Street, Henfield, BN5 9DE Category: Repair and Servicing Class Code: Vehicle Repair, Testing and Servicing Positional Accuracy: Positioned to address or location	A12NW (W)	894	7	521485 115823
150	**Points of Interest - Commercial Services** Name: Setyres Fast Fit Centre Location: Shop Adjacent Car Parts Shop, High Street, Henfield, BN5 9DE Category: Repair and Servicing Class Code: Vehicle Repair, Testing and Servicing Positional Accuracy: Positioned to address or location	A12NW (W)	894	7	521485 115823
151	**Points of Interest - Commercial Services** Name: Ocean Drive Location: High Street, Henfield, BN5 9DA Category: Personal, Consumer and other Services Class Code: Vehicle Cleaning Services Positional Accuracy: Positioned to address or location	A12NW (W)	927	7	521483 115964
152	**Points of Interest - Manufacturing and Production** Name: Tank Location: BN5 Category: Industrial Features Class Code: Tanks (Generic) Positional Accuracy: Positioned to an adjacent address or location	A13NW (NW)	173	7	522275 115852
153	**Points of Interest - Manufacturing and Production** Name: Tank Location: BN5 Category: Industrial Features Class Code: Tanks (Generic) Positional Accuracy: Positioned to an adjacent address or location	A12SE (W)	545	7	521862 115494
154	**Points of Interest - Manufacturing and Production** Name: Limekiln Location: BN5 Category: Industrial Features Class Code: Lime Kilns Positional Accuracy: Positioned to an adjacent address or location	A9NW (SE)	576	7	522731 115208

Map ID	Details	Quadrant Reference (Compass Direction)	Estimated Distance From Site	Contact	NGR
155	**Points of Interest - Manufacturing and Production** Name: Monumental Additions Ltd Location: The Barn, Golden Square, Henfield, BN5 9DP Category: Extractive Industries Class Code: Stone Quarrying and Preparation Positional Accuracy: Positioned to address or location	A12NW (W)	853	7	521516 115700
156	**Points of Interest - Public Infrastructure** Name: Henfield Fire Station Location: High Street, Henfield, BN5 9DD Category: Central and Local Government Class Code: Fire Brigade Stations Positional Accuracy: Positioned to address or location	A12SW (W)	846	7	521523 115683
156	**Points of Interest - Public Infrastructure** Name: Shell Henfield Location: Golden Square, Henfield, BN5 9DP Category: Road And Rail Class Code: Petrol and Fuel Stations Positional Accuracy: Positioned to address or location	A12NW (W)	888	7	521483 115748
156	**Points of Interest - Public Infrastructure** Name: Shell Henfield Location: Golden Square, Henfield, BN5 9DP Category: Road And Rail Class Code: Petrol and Fuel Stations Positional Accuracy: Positioned to address or location	A12NW (W)	889	7	521482 115747
156	**Points of Interest - Public Infrastructure** Name: Shell Location: Golden Square, Henfield, BN5 9DP Category: Road And Rail Class Code: Petrol and Fuel Stations Positional Accuracy: Positioned to address or location	A12SW (W)	892	7	521478 115661

Sensitive Land Use

Map ID	Details	Quadrant Reference (Compass Direction)	Estimated Distance From Site	Contact	NGR
157	**Ancient Woodland** Name: Not Supplied Reference: 1478224 Area(m²): 4664.19 Type: Ancient and Semi-Natural Woodland	A13NE (NE)	402	8	522688 115987
158	**Ancient Woodland** Name: The Alders Reference: 1478833 Area(m²): 39453.44 Type: Ancient and Semi-Natural Woodland	A14SW (E)	453	8	522837 115554
159	**Ancient Woodland** Name: Not Supplied Reference: 1478575 Area(m²): 5111.22 Type: Ancient and Semi-Natural Woodland	A14SW (E)	470	8	522867 115603
160	**Ancient Woodland** Name: Newfield Old Orchard Twinhams Gill Gate Field Reference: 1478223 Area(m²): 7568.14 Type: Ancient and Semi-Natural Woodland	A18SE (NE)	545	8	522707 116154
161	**Ancient Woodland** Name: The Alders Reference: 1478832 Area(m²): 24303.73 Type: Ancient and Semi-Natural Woodland	A9NE (SE)	829	8	523152 115330
162	**Nitrate Vulnerable Zones** Name: Chess Stream Nvz Description: Surface Water Source: Environment Agency, Head Office	A13SE (N)	0	4	522388 115696

Agency & Hydrological	Version	Update Cycle
Contaminated Land Register Entries and Notices		
Adur District Council - Environmental Health Department	December 2019	Annual Rolling Update
Horsham District Council - Environmental Health Department	February 2015	Annual Rolling Update
Environment Agency - Head Office	November 2023	Annually
Mid Sussex District Council - Environmental Services Section	October 2017	Annual Rolling Update
Discharge Consents		
Environment Agency - Southern Region	April 2024	Quarterly
Enforcement and Prohibition Notices		
Environment Agency - Southern Region	March 2013	
Integrated Pollution Controls		
Environment Agency - Southern Region	January 2009	
Integrated Pollution Prevention And Control		
Environment Agency - South East Region - Solent & South Downs Area	October 2023	Quarterly
Environment Agency - Southern Region	October 2023	Quarterly
Local Authority Integrated Pollution Prevention And Control		
Mid Sussex District Council - Environmental Services Section	December 2020	Variable
Horsham District Council - Environmental Health Department	June 2015	Variable
Adur District Council - Environmental Health Department	November 2014	Variable
Local Authority Pollution Prevention and Controls		
Mid Sussex District Council - Environmental Services Section	December 2020	Annual Rolling Update
Horsham District Council - Environmental Health Department	June 2015	Annual Rolling Update
Adur District Council - Environmental Health Department	November 2014	Not Applicable
Local Authority Pollution Prevention and Control Enforcements		
Horsham District Council - Environmental Health Department	June 2015	Variable
Adur District Council - Environmental Health Department	November 2014	Variable
Mid Sussex District Council - Environmental Services Section	September 2014	Variable
Nearest Surface Water Feature		
Ordnance Survey	June 2024	
Pollution Incidents to Controlled Waters		
Environment Agency - Southern Region	December 1999	
Prosecutions Relating to Authorised Processes		
Environment Agency - Southern Region	July 2015	
Prosecutions Relating to Controlled Waters		
Environment Agency - Southern Region	March 2013	
Registered Radioactive Substances		
Environment Agency - Southern Region	May 2023	As notified
Environment Agency - Head Office	May 2023	Quarterly
River Quality		
Environment Agency - Head Office	November 2001	Not Applicable
River Quality Biology Sampling Points		
Environment Agency - Head Office	April 2012	
River Quality Chemistry Sampling Points		
Environment Agency - Head Office	April 2012	
Substantiated Pollution Incident Register		
Environment Agency - South East Region - Solent & South Downs Area	April 2024	Quarterly
Environment Agency - Southern Region - Solent and South Downs	April 2024	Quarterly
Environment Agency - Southern Region - Sussex Area	April 2024	Quarterly
Water Abstractions		
Environment Agency - Southern Region	April 2024	Quarterly
Water Industry Act Referrals		
Environment Agency - Southern Region	October 2017	

Data Currency

Agency & Hydrological	Version	Update Cycle
Groundwater Vulnerability Map Environment Agency - Head Office	June 2018	As notified
Bedrock Aquifer Designations Environment Agency - Head Office	January 2018	As notified
Superficial Aquifer Designations Environment Agency - Head Office	January 2018	As notified
Source Protection Zones Environment Agency - Head Office	September 2022	Bi-Annually
Extreme Flooding from Rivers or Sea without Defences Environment Agency - Head Office	December 2023	Quarterly
Flooding from Rivers or Sea without Defences Environment Agency - Head Office	December 2023	Quarterly
Areas Benefiting from Flood Defences Environment Agency - Head Office	February 2023	
Flood Water Storage Areas Environment Agency - Head Office	January 2024	Quarterly
Flood Defences Environment Agency - Head Office	August 2022	
OS Water Network Lines Ordnance Survey	July 2024	Quarterly
Surface Water 1 in 30 year Flood Extent Environment Agency - Head Office	May 2018	Annually
Surface Water 1 in 100 year Flood Extent Environment Agency - Head Office	May 2018	Annually
Surface Water 1 in 1000 year Flood Extent Environment Agency - Head Office	May 2018	Annually
Surface Water Suitability Environment Agency - Head Office	February 2016	Annually
BGS Groundwater Flooding Susceptibility British Geological Survey - National Geoscience Information Service	May 2013	As notified

Data Currency

Waste	Version	Update Cycle
BGS Recorded Landfill Sites		
British Geological Survey - National Geoscience Information Service	November 2002	As notified
Historical Landfill Sites		
Environment Agency - Head Office	May 2024	Quarterly
Integrated Pollution Control Registered Waste Sites		
Environment Agency - Southern Region	January 2009	Not Applicable
Licensed Waste Management Facilities (Landfill Boundaries)		
Environment Agency - South East Region - Solent & South Downs Area	May 2024	Quarterly
Environment Agency - Southern Region - Solent and South Downs	May 2024	Quarterly
Environment Agency - Southern Region - Sussex Area	May 2024	Quarterly
Licensed Waste Management Facilities (Locations)		
Environment Agency - South East Region - Solent & South Downs Area	January 2023	Quarterly
Environment Agency - Southern Region - Solent and South Downs	January 2023	Quarterly
Environment Agency - Southern Region - Sussex Area	January 2023	Quarterly
Local Authority Landfill Coverage		
Adur District Council	February 2003	Not Applicable
Horsham District Council - Environmental Health Department	February 2003	Not Applicable
Mid Sussex District Council - Environmental Services Section	February 2003	Not Applicable
West Sussex County Council - Environment & Development	February 2003	Not Applicable
Local Authority Recorded Landfill Sites		
Adur District Council	October 2018	
Horsham District Council - Environmental Health Department	October 2018	
Mid Sussex District Council - Environmental Services Section	October 2018	
West Sussex County Council - Environment & Development	October 2018	
Potentially Infilled Land (Non-Water)		
Landmark Information Group Limited	December 1999	
Potentially Infilled Land (Water)		
Landmark Information Group Limited	December 1999	
Registered Landfill Sites		
Environment Agency - Southern Region - Solent and South Downs	March 2006	Not Applicable
Environment Agency - Southern Region - Sussex Area	March 2006	Not Applicable
Registered Waste Transfer Sites		
Environment Agency - Southern Region - Solent and South Downs	April 2018	
Environment Agency - Southern Region - Sussex Area	April 2018	
Registered Waste Treatment or Disposal Sites		
Environment Agency - Southern Region - Solent and South Downs	June 2015	
Environment Agency - Southern Region - Sussex Area	June 2015	

Hazardous Substances	Version	Update Cycle
Control of Major Accident Hazards Sites (COMAH)		
Health and Safety Executive	January 2024	Bi-Annually
Explosive Sites		
Health and Safety Executive	March 2017	
Notification of Installations Handling Hazardous Substances (NIHHS)		
Health and Safety Executive	August 2001	
Planning Hazardous Substance Enforcements		
Mid Sussex District Council	January 2016	Variable
Horsham District Council - Planning Department	July 2023	Variable
Adur District Council	June 2023	Variable
West Sussex County Council - Environment & Development	October 2006	Annual Rolling Update
Planning Hazardous Substance Consents		
Horsham District Council - Planning Department	August 2015	Variable
Adur District Council	February 2016	Variable
Mid Sussex District Council	January 2016	Variable
West Sussex County Council - Environment & Development	October 2006	Annual Rolling Update

Geological	Version	Update Cycle
BGS 1:625,000 Solid Geology		
British Geological Survey - National Geoscience Information Service	January 2009	As notified
BGS Estimated Soil Chemistry		
British Geological Survey - National Geoscience Information Service	December 2015	As notified
BGS Recorded Mineral Sites		
British Geological Survey - National Geoscience Information Service	January 2024	Bi-Annually
CBSCB Compensation District		
Cheshire Brine Subsidence Compensation Board (CBSCB)	August 2011	
Cheshire Brine Subsidence Compensation Board (CBSCB)	November 2020	As notified
Coal Mining Affected Areas		
The Coal Authority - Property Searches	February 2023	Annual Rolling Update
Mining Instability		
Ove Arup & Partners	June 1998	Not Applicable
Non Coal Mining Areas of Great Britain		
British Geological Survey - National Geoscience Information Service	May 2015	Not Applicable
Potential for Collapsible Ground Stability Hazards		
British Geological Survey - National Geoscience Information Service	April 2020	As notified
Potential for Compressible Ground Stability Hazards		
British Geological Survey - National Geoscience Information Service	January 2019	As notified
Potential for Ground Dissolution Stability Hazards		
British Geological Survey - National Geoscience Information Service	January 2019	As notified
Potential for Landslide Ground Stability Hazards		
British Geological Survey - National Geoscience Information Service	January 2019	As notified
Potential for Running Sand Ground Stability Hazards		
British Geological Survey - National Geoscience Information Service	January 2019	As notified
Potential for Shrinking or Swelling Clay Ground Stability Hazards		
British Geological Survey - National Geoscience Information Service	January 2019	As notified
Radon Potential - Radon Affected Areas		
British Geological Survey - National Geoscience Information Service	October 2023	Annually
Radon Potential - Radon Protection Measures		
British Geological Survey - National Geoscience Information Service	October 2023	Annually

Data Currency

Industrial Land Use	Version	Update Cycle
Contemporary Trade Directory Entries Thomson Directories	June 2024	Quarterly
Fuel Station Entries Catalist Ltd - Experian	February 2024	Quarterly
Gas Pipelines National Grid	October 2021	Bi-Annually
Points of Interest - Commercial Services PointX	June 2024	Quarterly
Points of Interest - Education and Health PointX	June 2024	Quarterly
Points of Interest - Manufacturing and Production PointX	June 2024	Quarterly
Points of Interest - Public Infrastructure PointX	June 2024	Quarterly
Points of Interest - Recreational and Environmental PointX	June 2024	Quarterly
Underground Electrical Cables National Grid	January 2024	Bi-Annually

Data Currency

Sensitive Land Use	Version	Update Cycle
Ancient Woodland		
Natural England	April 2024	Bi-Annually
Areas of Adopted Green Belt		
Adur District Council	July 2024	Quarterly
Horsham District Council - Planning Department	July 2024	Quarterly
Mid Sussex District Council	July 2024	Quarterly
South Downs National Park	July 2024	Quarterly
Areas of Unadopted Green Belt		
Adur District Council	July 2024	Quarterly
Horsham District Council - Planning Department	July 2024	Quarterly
Mid Sussex District Council	July 2024	Quarterly
South Downs National Park	July 2024	Quarterly
Areas of Outstanding Natural Beauty		
Natural England	May 2024	Bi-Annually
Environmentally Sensitive Areas		
Natural England	August 2023	
Forest Parks		
Forestry Commission	May 2023	Not Applicable
Local Nature Reserves		
Natural England	February 2024	Bi-Annually
Marine Nature Reserves		
Natural England	February 2024	Bi-Annually
National Nature Reserves		
Natural England	February 2024	Bi-Annually
National Parks		
Natural England	February 2018	Bi-Annually
Nitrate Sensitive Areas		
Natural England	April 2023	Not Applicable
Nitrate Vulnerable Zones		
Department for Environment, Food and Rural Affairs (DEFRA - formerly FRCA)	April 2016	
Environment Agency - Head Office	April 2024	Bi-Annually
Ramsar Sites		
Natural England	February 2024	Bi-Annually
Sites of Special Scientific Interest		
Natural England	April 2024	Bi-Annually
Special Areas of Conservation		
Natural England	April 2024	Bi-Annually
Special Protection Areas		
Natural England	April 2024	Bi-Annually

Data Suppliers

A selection of organisations who provide data within this report

Data Supplier	Data Supplier Logo
Ordnance Survey	Map data
Environment Agency	Environment Agency
Scottish Environment Protection Agency	SEPA Scottish Environment Protection Agency
The Coal Authority	The Coal Authority
British Geological Survey	BGS 1835 British Geological Survey NATURAL ENVIRONMENT RESEARCH COUNCIL
Centre for Ecology and Hydrology	CEH Centre for Ecology & Hydrology NATURAL ENVIRONMENT RESEARCH COUNCIL
Natural Resources Wales	Cyfoeth Naturiol Cymru Natural Resources Wales
Scottish Natural Heritage	SCOTTISH NATURAL HERITAGE
Natural England	NATURAL ENGLAND
Public Health England	Public Health England
Ove Arup	ARUP
Stantec UK Ltd	Stantec

Useful Contacts

Contact	Name and Address	Contact Details
1	**British Geological Survey - Enquiry Service** British Geological Survey, Environmental Science Centre, Keyworth, Nottingham, Nottinghamshire, NG12 5GG	Telephone: 0115 936 3143 Fax: 0115 936 3276 Email: enquiries@bgs.ac.uk Website: www.bgs.ac.uk
2	**Environment Agency - National Customer Contact Centre (NCCC)** PO Box 544, Templeborough, Rotherham, S60 1BY	Telephone: 03708 506 506 Email: enquiries@environment-agency.gov.uk
3	**Horsham District Council - Environmental Health Department** Park House, North Street, Horsham, Sussex, RH12 1RL	Telephone: 01403 215100 Fax: 01403 732790 Website: www.horsham.gov.uk
4	**Environment Agency - Head Office** Rio House, Waterside Drive, Aztec West, Almondsbury, Bristol, Avon, BS32 4UD	Telephone: 01454 624400 Fax: 01454 624409
5	**Ordnance Survey** Adanac Drive, Southampton, Hampshire, SO16 0AS	Telephone: 03456 05 05 05 Email: customerservices@ordnancesurvey.co.uk Website: www.ordnancesurvey.gov.uk
6	**West Sussex County Council - Environment & Development** County Hall, Tower hall, Chichester, West Sussex, PO19 1RH	Telephone: 01243 777100 Website: www.westsussex.gov.uk
7	**PointX** 5-6 Abbey Court, Eagle Way, Sowton, Exeter, Devon, EX2 7HY	Website: www.pointx.co.uk
8	**Natural England** County Hall, Spetchley Road, Worcester, WR5 2NP	Telephone: 0300 060 3900 Email: enquiries@naturalengland.org.uk Website: www.naturalengland.org.uk
-	**Public Health England - Radon Survey, Centre for Radiation, Chemical and Environmental Hazards** Chilton, Didcot, Oxfordshire, OX11 0RQ	Telephone: 01235 822622 Fax: 01235 833891 Email: radon@phe.gov.uk Website: www.ukradon.org
-	**Landmark Information Group Limited** Imperium, Imperial Way, Reading, Berkshire, RG2 0TD	Telephone: 0844 844 9952 Fax: 0844 844 9951 Email: customerservices@landmarkinfo.co.uk Website: www.landmarkinfo.co.uk

Please note that the Environment Agency / Natural Resources Wales / SEPA have a charging policy in place for enquiries.

Geology 1:50,000 Maps Legends

Artificial Ground and Landslip

Map Colour	Lex Code	Rock Name	Rock Type	Min and Max Age
	WMGR	Infilled Ground	Artificial Deposit	Not Supplied - Holocene

Superficial Geology

Map Colour	Lex Code	Rock Name	Rock Type	Min and Max Age
	ALV	Alluvium	Clay, Silt, Sand and Gravel	Not Supplied - Holocene
	ALV	Alluvium	Clay, Silt, Sand And Peat	Not Supplied - Holocene
	HEAD	Head	Clay, Silt, Sand and Gravel	Not Supplied - Quaternary
	AD2T3	River Terrace Deposits, 2 to 3 (Adur)	Sand and Gravel	Not Supplied - Quaternary
	AD2	River Terrace Deposits, 2 (Adur)	Sand and Gravel	Not Supplied - Quaternary
	AD3	River Terrace Deposits, 3 (Adur)	Sand and Gravel	Not Supplied - Quaternary
	AD1T2	River Terrace Deposits, 1-2 (Adur)	Sand and Gravel	Not Supplied - Quaternary

Bedrock and Faults

Map Colour	Lex Code	Rock Name	Rock Type	Min and Max Age
	GLT	Gault Formation	Mudstone	Not Supplied - Albian
	FO	Folkestone Formation	Sandstone	Not Supplied - Aptian
	LGS	Lower Greensand Group	Sandstone, Silty	Not Supplied - Aptian
	WC	Weald Clay Formation	Mudstone	Not Supplied - Hauterivian
	WC	Weald Clay Formation	Silicate-claystone	Not Supplied - Hauterivian
	WC	Weald Clay Formation	Limestone	Not Supplied - Hauterivian
	WC	Weald Clay Formation	Sandstone	Not Supplied - Hauterivian
		Faults		

ALBURY S.I. LTD
Geotechnical & Environmental

Geology 1:50,000 Maps

This report contains geological map extracts taken from the BGS Digital Geological map of Great Britain at 1:50,000 scale and is designed for users carrying out preliminary site assessments who require geological maps for the area around the site. This mapping may be more up to date than previously published paper maps.
The various geological layers - artificial and landslip deposits, superficial geology and solid (bedrock) geology are displayed in separate maps, but superimposed on the final 'Combined Surface Geology' map. All map legends feature on this page. Not all layers have complete nationwide coverage, so availability of data for relevant map sheets is indicated below.

Geology 1:50,000 Maps Coverage

Map ID:	1
Map Sheet No:	318
Map Name:	Brighton and Wo
Map Date:	2006
Bedrock Geology:	Available
Superficial Geology:	Available
Artificial Geology:	Available
Faults:	Not Supplied
Landslip:	Available
Rock Segments:	Not Supplied

Geology 1:50,000 Maps - Slice A

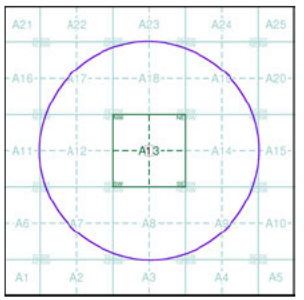

Order Details:

Order Number:	353260760_1_1
Customer Reference:	24/12940/JAM
National Grid Reference:	522390, 115700
Slice:	A
Site Area (Ha):	0.08
Search Buffer (m):	1000

Site Details:

Swains Farmhouse, Brighton Road, Woodmancote, HENFIELD, BN5 9RP

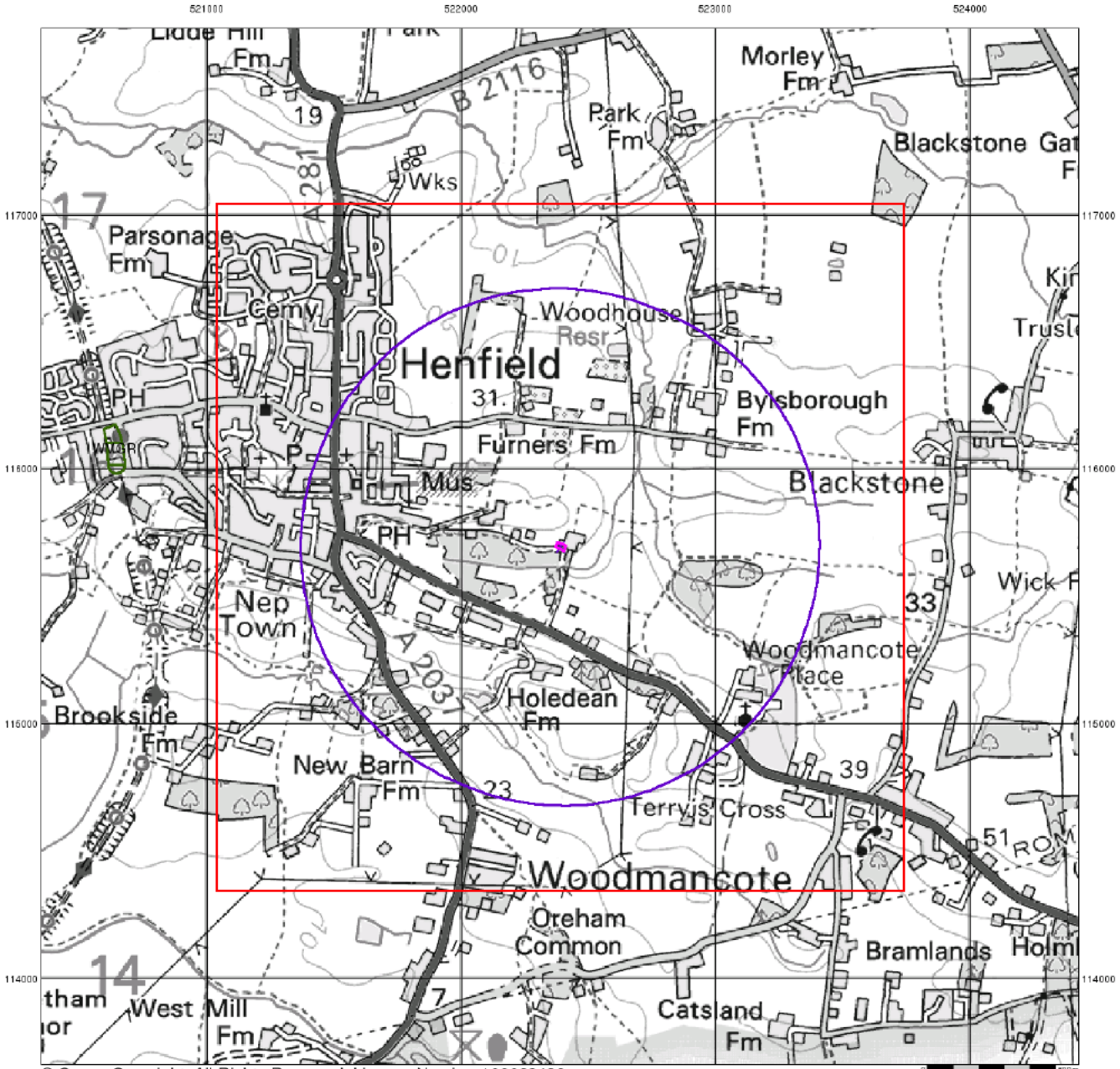

© Crown Copyright. All Rights Reserved. License Number 100022432.

ALBURY S.I. LTD
Geotechnical & Environmental

Artificial Ground and Landslip

Artificial ground is a term used by BGS for those areas where the ground surface has been significantly modified by human activity. Information about previously developed ground is especially important, as it is often associated with potentially contaminated material, unpredictable engineering conditions and unstable ground.

Artificial ground includes:

- Made ground - man-made deposits such as embankments and spoil heaps on the natural ground surface.
- Worked ground - areas where the ground has been cut away such as quarries and road cuttings.
- Infilled ground - areas where the ground has been cut away then wholly or partially backfilled.
- Landscaped ground - areas where the surface has been reshaped.
- Disturbed ground - areas of ill-defined shallow or near surface mineral workings where it is impracticable to map made and worked ground separately.

Mass movement (landslip) deposits on BGS geological maps are primarily superficial deposits that have moved down slope under gravity to form landslips. These affect bedrock, other superficial deposits and artificial ground. The dataset also includes foundered strata, where the ground has collapsed due to subsidence.

Artificial Ground and Landslip Map - Slice A

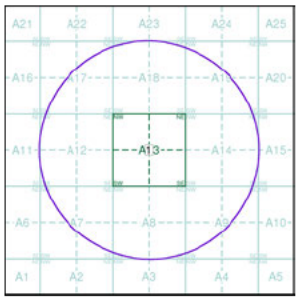

Order Details:

Order Number:	353260760_1_1
Customer Reference:	24/12940/JAM
National Grid Reference:	522390, 115700
Slice:	A
Site Area (Ha):	0.08
Search Buffer (m):	1000

Site Details:

Swains Farmhouse, Brighton Road, Woodmancote, HENFIELD, BN5 9RP

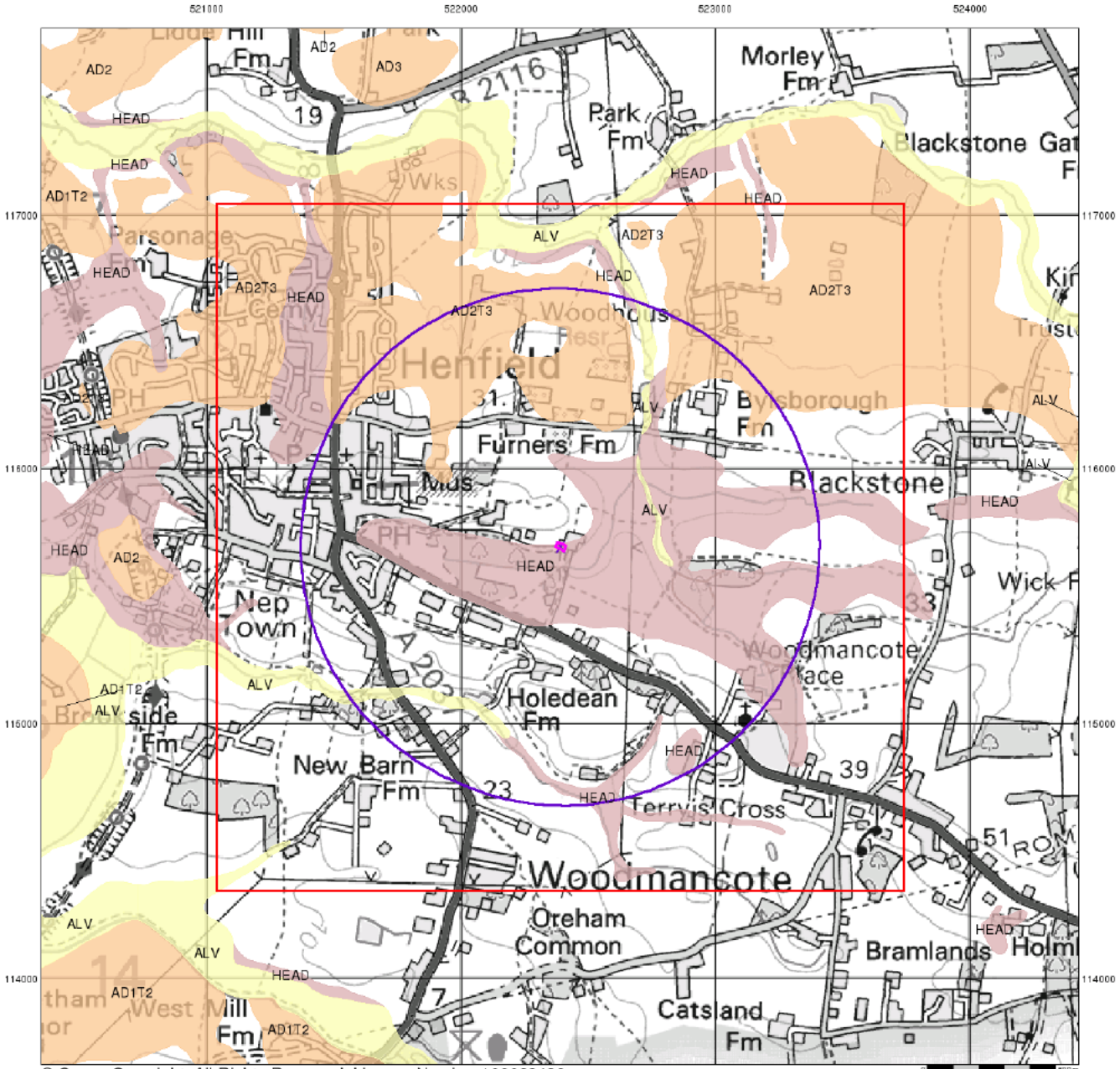

ALBURY S.I. LTD
Geotechnical & Environmental

Superficial Geology

Superficial Deposits are the youngest geological deposits formed during the most recent period of geological time, the Quaternary, which extends back about 1.8 million years from the present.

They rest on older deposits or rocks referred to as Bedrock. This dataset contains Superficial deposits that are of natural origin and 'in place'. Other superficial strata may be held in the Mass Movement dataset where they have been moved, or in the Artificial Ground dataset where they are of man-made origin.

Most of these Superficial deposits are unconsolidated sediments such as gravel, sand, silt and clay, and onshore they form relatively thin, often discontinuous patches or larger spreads.

Superficial Geology Map - Slice A

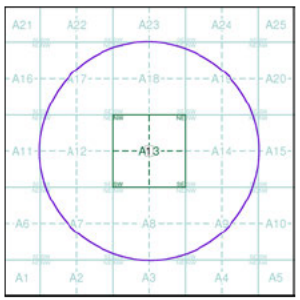

Order Details:

Order Number:	353260760_1_1
Customer Reference:	24/12940/JAM
National Grid Reference:	522390, 115700
Slice:	A
Site Area (Ha):	0.08
Search Buffer (m):	1000

Site Details:

Swains Farmhouse, Brighton Road, Woodmancote, HENFIELD, BN5 9RP

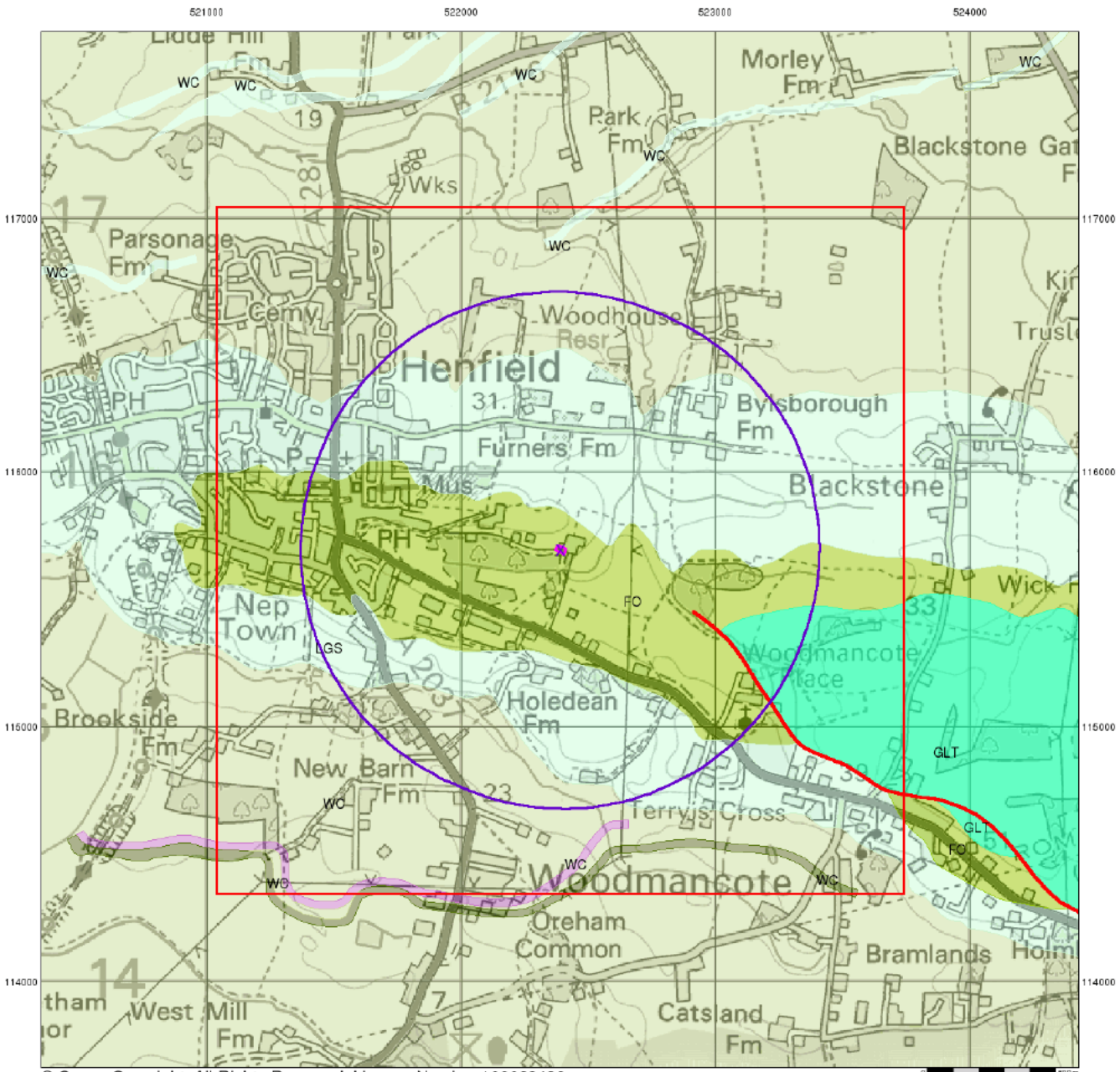

© Crown Copyright. All Rights Reserved. License Number 100022432.

ALBURY S.I. LTD
Geotechnical & Environmental

Bedrock and Faults

Bedrock geology is a term used for the main mass of rocks forming the Earth and are present everywhere, whether exposed at the surface in outcrops or concealed beneath superficial deposits or water.

The bedrock has formed over vast lengths of geological time ranging from ancient and highly altered rocks of the Proterozoic, some 2500 million years ago, or older, up to the relatively young Pliocene, 1.8 million years ago.

The bedrock geology includes many lithologies, often classified into three types based on origin: igneous, metamorphic and sedimentary.

The BGS Faults and Rock Segments dataset includes geological faults (e.g. normal, thrust), and thin beds mapped as lines (e.g. coal seam, gypsum bed). Some of these are linked to other particular 1:50,000 Geology datasets, for example, coal seams are part of the bedrock sequence, most faults and mineral veins primarily affect the bedrock but cut across the strata and post date its deposition.

Bedrock and Faults Map - Slice A

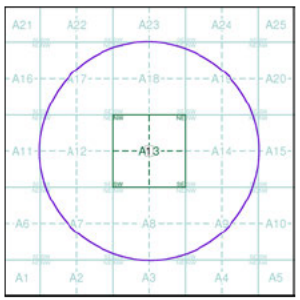

Order Details:

Order Number:	353260760_1_1
Customer Reference:	24/12940/JAM
National Grid Reference:	522390, 115700
Slice:	A
Site Area (Ha):	0.08
Search Buffer (m):	1000

Site Details:

Swains Farmhouse, Brighton Road, Woodmancote, HENFIELD, BN5 9RP

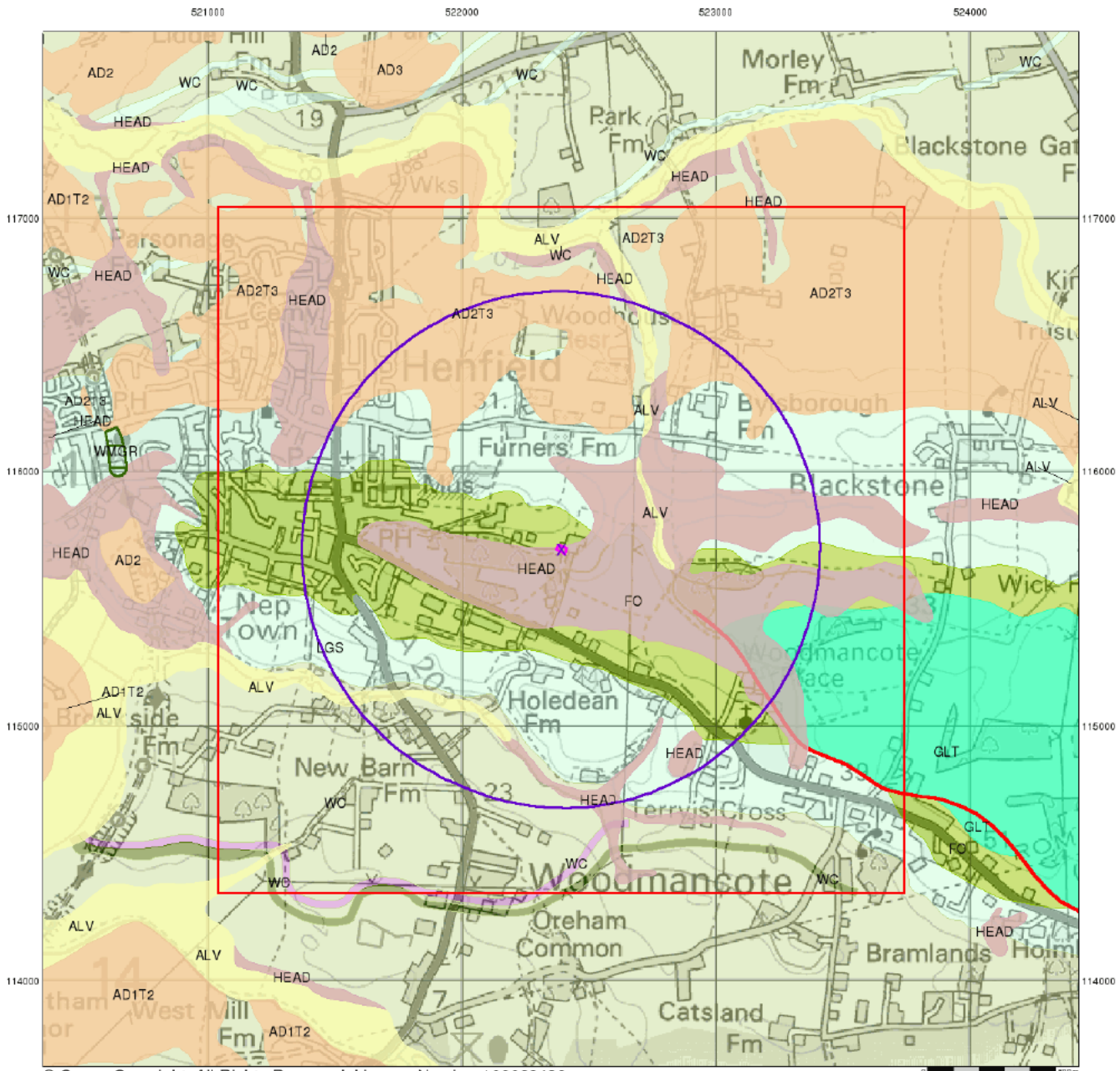

© Crown Copyright. All Rights Reserved. License Number 100022432.

ALBURY S.I. LTD
Geotechnical & Environmental

Combined Surface Geology

The Combined Surface Geology map combines all the previous maps into one combined geological overview of your site.

Please consult the legends to the previous maps to interpret the Combined "Surface Geology" map.

Additional Information

More information on 1:50,000 Geological mapping and explanations of rock classifications can be found on the BGS website. Using the LEX Codes in this report, further descriptions of rock types can be obtained by interrogating the 'BGS Lexicon of Named Rock Units'. This database can be accessed by following the 'Information and Data' link on the BGS website.

Contact

British Geological Survey
Kingsley Dunham Centre
Keyworth
Nottingham
NG12 5GG
Telephone: 0115 936 3143
Fax: 0115 936 3276
email: enquiries@bgs.ac.uk
website: www.bgs.ac.uk

Combined Geology Map - Slice A

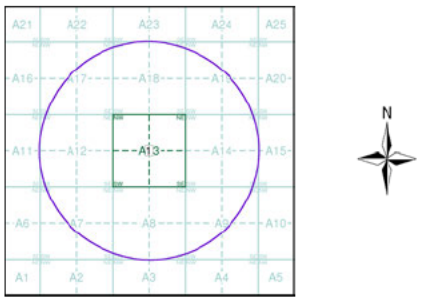

Order Details:

Order Number:	353260760_1_1
Customer Reference:	24/12940/JAM
National Grid Reference:	522390, 115700
Slice:	A
Site Area (Ha):	0.08
Search Buffer (m):	1000

Site Details:

Swains Farmhouse, Brighton Road, Woodmancote, HENFIELD, BN5 9RP

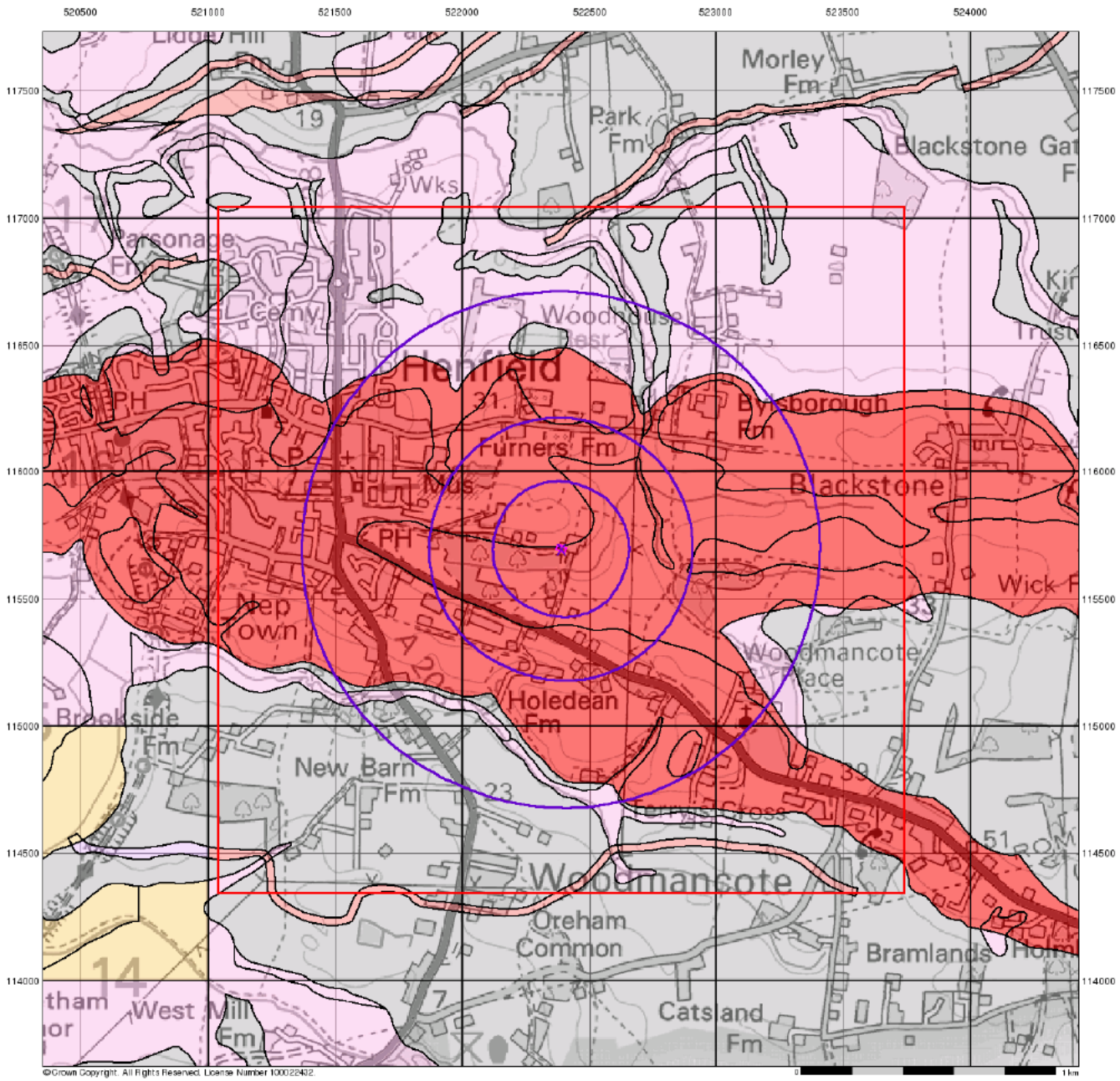

ALBURY S.I. LTD
Geotechnical & Environmental

Groundwater Vulnerability

General

Specified Site | Specified Buffer(s) | Bearing Reference Point
Slice | Map ID

Agency and Hydrological

Bedrock Aquifers	Superficial Aquifers
High Vulnerability, Principal Aquifer	High Vulnerability, Principal Aquifer
High Vulnerability, Secondary Aquifer	High Vulnerability, Secondary Aquifer
Medium Vulnerability, Principal Aquifer	Medium Vulnerability, Principal Aquifer
Medium Vulnerability, Secondary Aquifer	Medium Vulnerability, Secondary Aquifer
Low Vulnerability, Principal Aquifer	Low Vulnerability, Principal Aquifer
Low Vulnerability, Secondary Aquifer	Low Vulnerability, Secondary Aquifer

Unproductive Aquifer
Soluble Rock

Site Sensitivity Context Map - Slice A

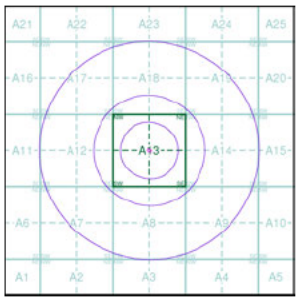

Order Details

Order Number:	353260760_1_1
Customer Ref:	24/12940/JAM
National Grid Reference:	522390, 115700
Slice:	A
Site Area (Ha):	0.08
Search Buffer (m):	1000

Site Details

Swains Farmhouse, Brighton Road, Woodmancote, HENFIELD, BN5 9RP

Landmark INFORMATION GROUP
Tel: 0844 844 9952
Fax: 0844 844 9951
Web: www.envirocheck.co.uk

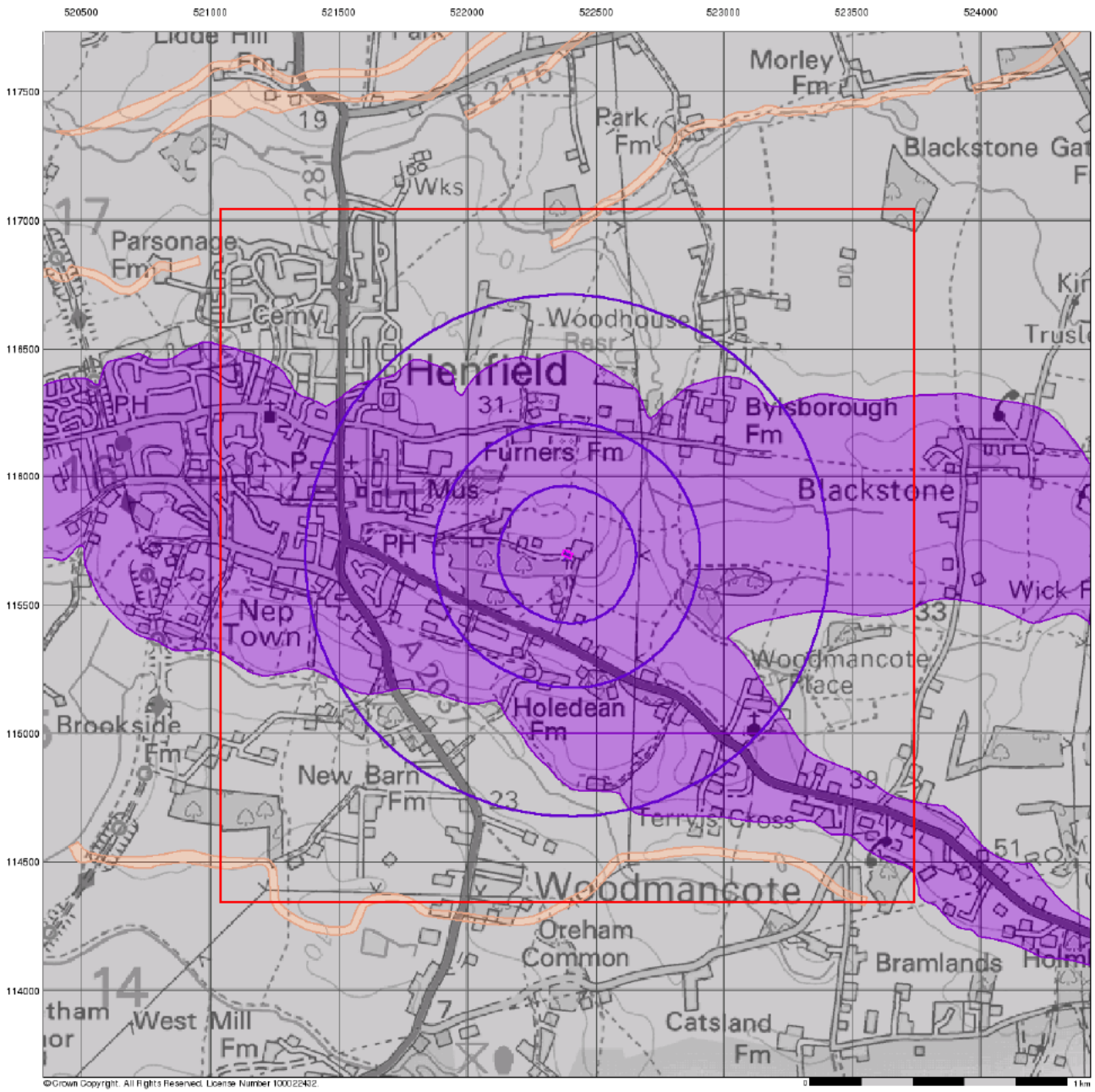

ALBURY S.I. LTD
Geotechnical & Environmental

Bedrock Aquifer Designation

General

Specified Site | Specified Buffer(s) | Bearing Reference Point
Slice | Map ID

Agency and Hydrological

Geological Classes

- Principal Aquifer
- Secondary A Aquifer
- Secondary B Aquifer
- Secondary Undifferentiated
- Unproductive Strata
- Unknown
- Unknown (Lakes and Landslip)

Site Sensitivity Context Map - Slice A

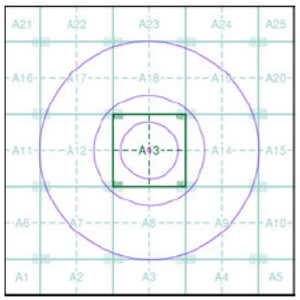

Order Details

Order Number:	353260760_1_1
Customer Ref:	24/12940/JAM
National Grid Reference:	522390, 115700
Slice:	A
Site Area (Ha):	0.08
Search Buffer (m):	1000

Site Details

Swains Farmhouse, Brighton Road, Woodmancote, HENFIELD, BN5 9RP

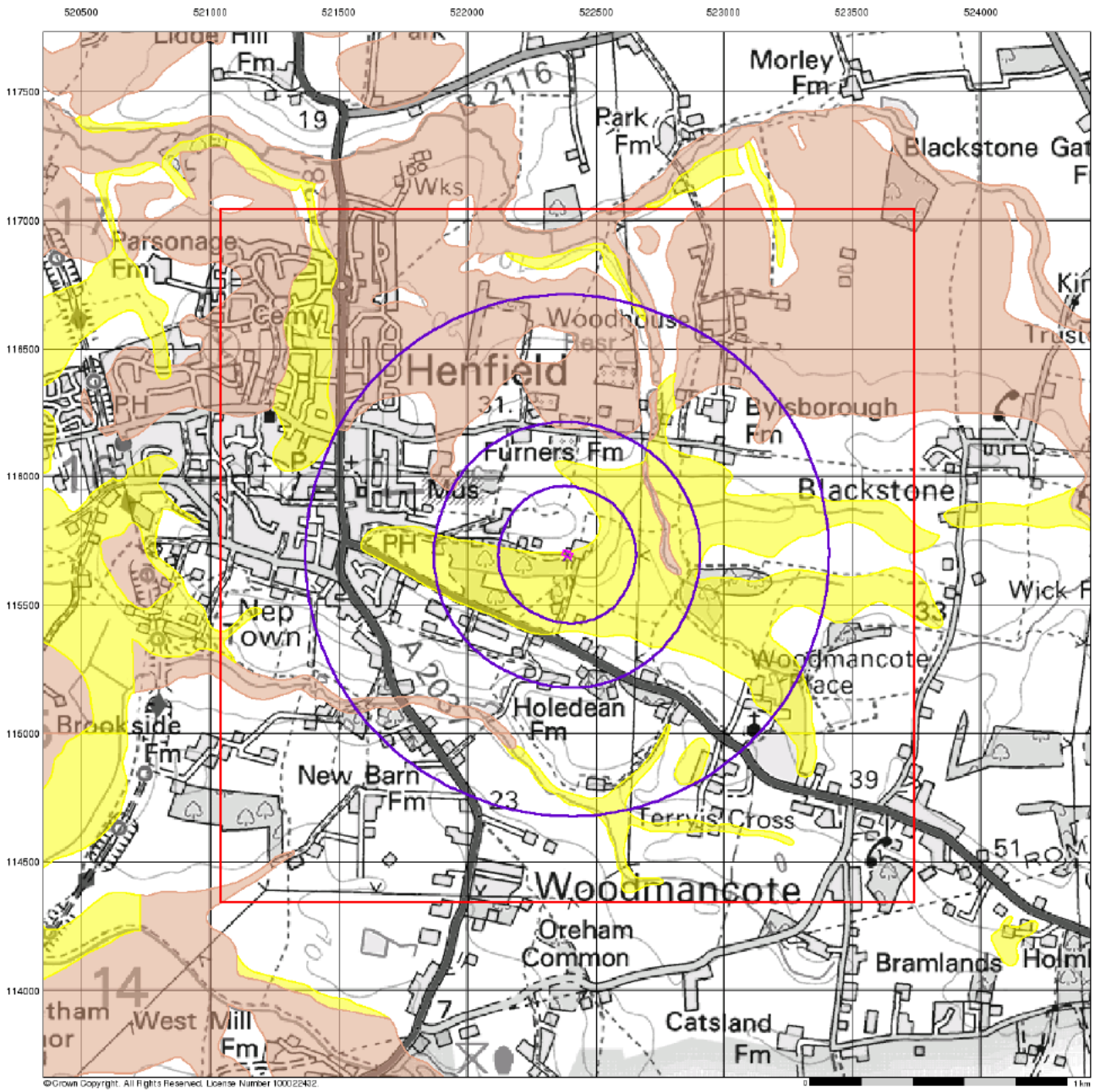

ALBURY S.I. LTD
Geotechnical & Environmental

Superficial Aquifer Designation

General

Specified Site | Specified Buffer(s) | Bearing Reference Point
Slice | Map ID

Agency and Hydrological

Geological Classes

- Principal Aquifer
- Secondary A Aquifer
- Secondary B Aquifer
- Secondary Undifferentiated
- Unproductive Strata
- Unknown
- Unknown (Lakes and Landslip)

Site Sensitivity Context Map - Slice A

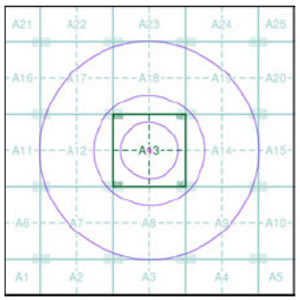

Order Details

Order Number:	353260760_1_1
Customer Ref:	24/12940/JAM
National Grid Reference:	522390, 115700
Slice:	A
Site Area (Ha):	0.08
Search Buffer (m):	1000

Site Details

Swains Farmhouse, Brighton Road, Woodmancote, HENFIELD, BN5 9RP

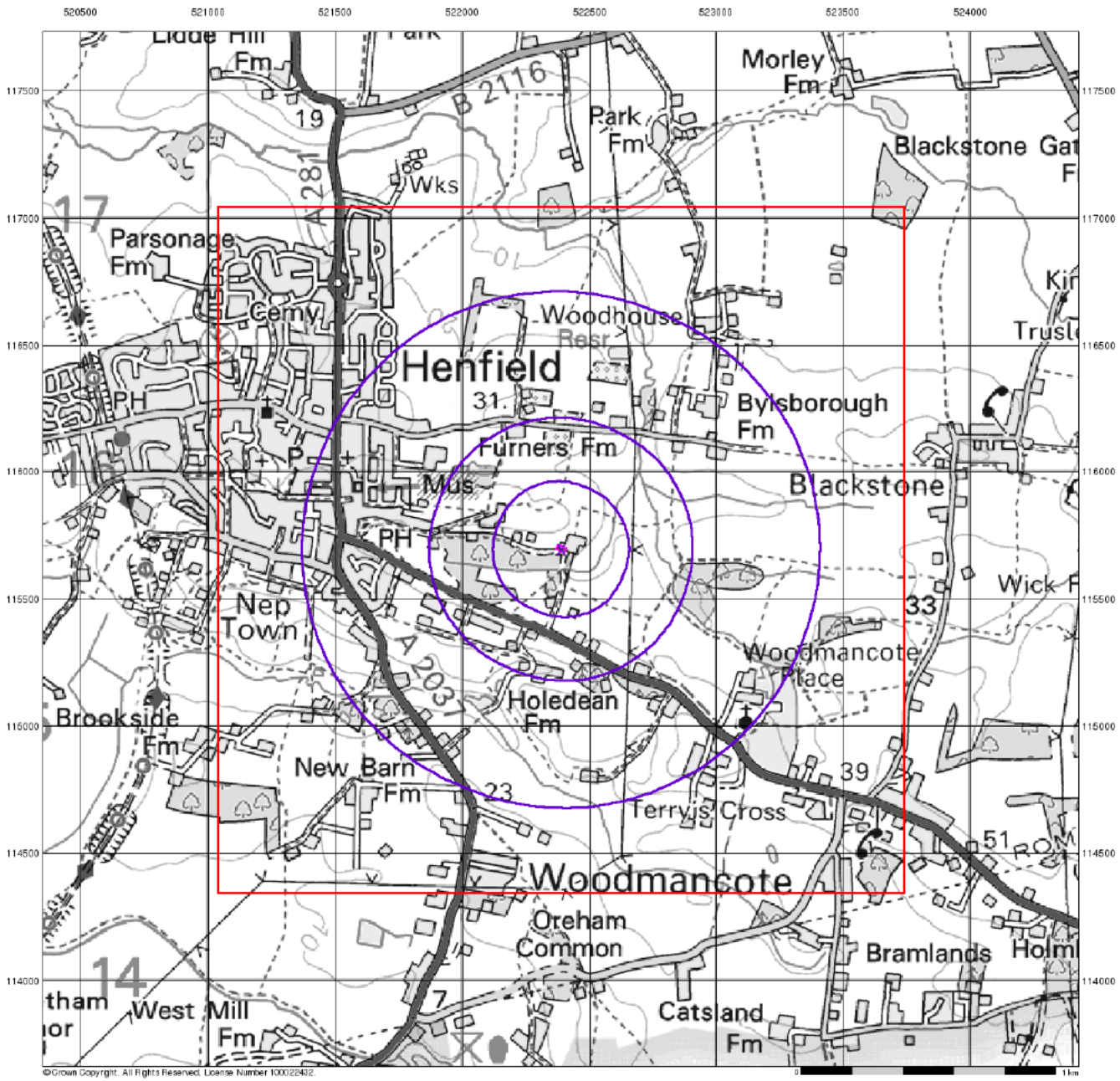

ALBURY S.I. LTD
Geotechnical & Environmental

Source Protection Zones

General

Specified Site | Specified Buffer(s) | Bearing Reference Point
Slice | Map ID

Agency and Hydrological

- Inner zone (Zone 1)
- Inner zone - subsurface activity only (Zone 1c)
- Outer zone (Zone 2)
- Outer zone - subsurface activity only (Zone 2c)
- Total catchment (Zone 3)
- Total catchment - subsurface activity only (Zone 3c)
- Special interest (Zone 4)

Site Sensitivity Context Map - Slice A

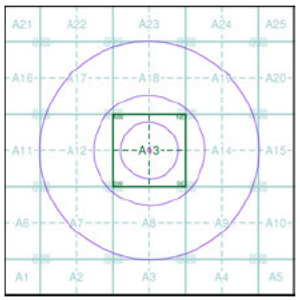

Order Details

Order Number:	353260760_1_1
Customer Ref:	24/12940/JAM
National Grid Reference:	522390, 115700
Slice:	A
Site Area (Ha):	0.08
Search Buffer (m):	1000

Site Details

Swains Farmhouse, Brighton Road, Woodmancote, HENFIELD, BN5 9RP

Landmark INFORMATION GROUP
Tel: 0844 844 9952
Fax: 0844 844 9951
Web: www.envirocheck.co.uk

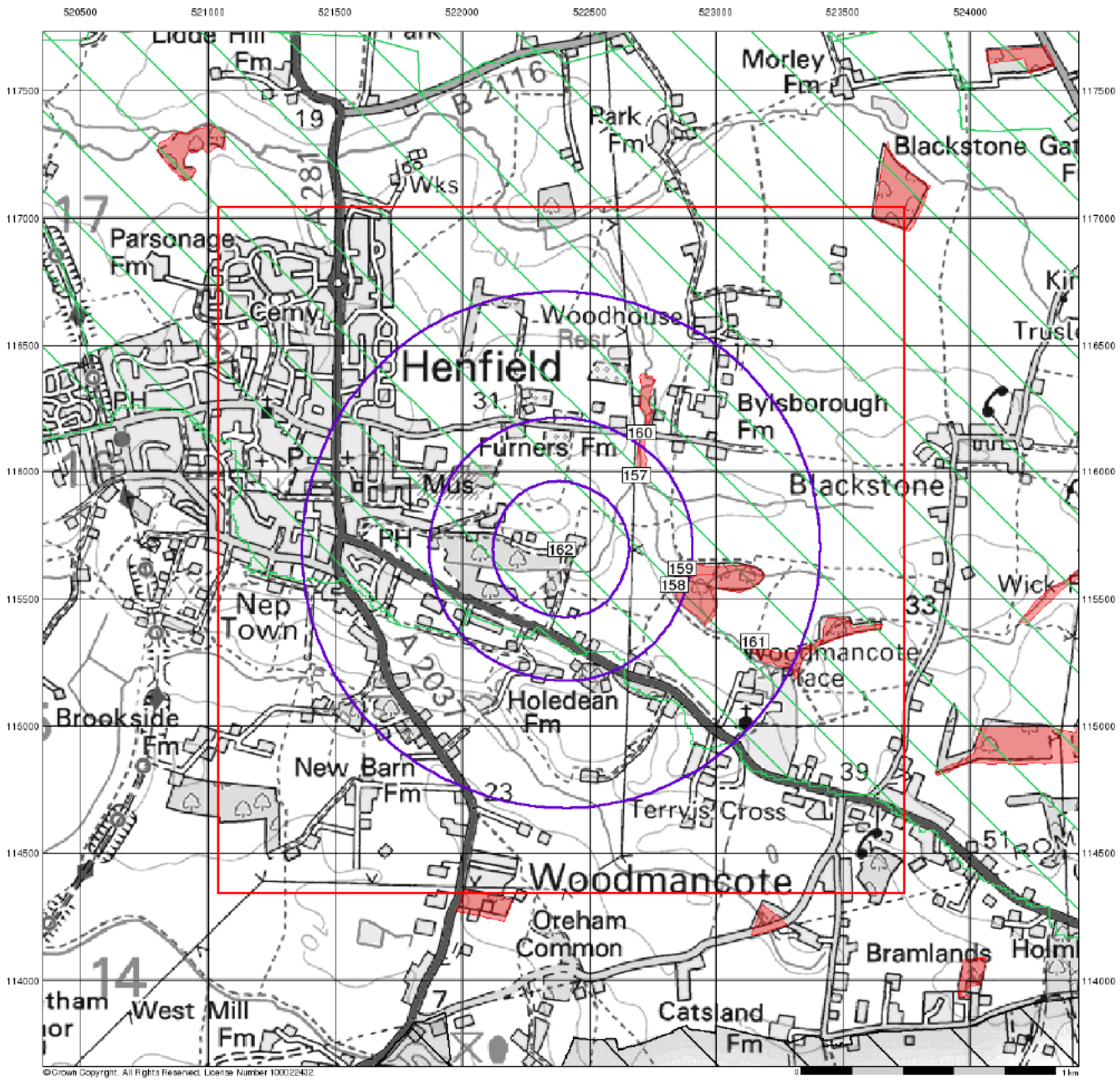

ALBURY S.I. LTD
Geotechnical & Environmental

Sensitive Land Uses

General

Specified Site | Specified Buffer(s) | Bearing Reference Point
Slice | Map ID

Sensitive Land Uses

- Ancient Woodland
- Area of Adopted Green Belt
- Area of Unadopted Green Belt
- Area of Outstanding Natural Beauty
- Environmentally Sensitive Area
- Forest Park
- Local Nature Reserve
- Marine Nature Reserve
- National Nature Reserve
- National Park
- Nitrate Sensitive Area
- Nitrate Vulnerable Zone
- Ramsar Site
- Site of Special Scientific Interest
- Special Area of Conservation
- Special Protection Area
- World Heritage Sites

Site Sensitivity Context Map - Slice A

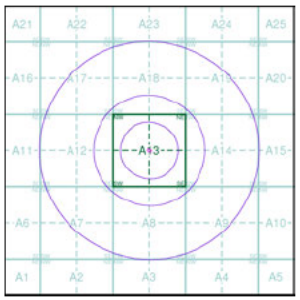

Order Details

Order Number:	353260760_1_1
Customer Ref:	24/12940/JAM
National Grid Reference:	522390, 115700
Slice:	A
Site Area (Ha):	0.08
Search Buffer (m):	1000

Site Details

Swains Farmhouse, Brighton Road, Woodmancote, HENFIELD, BN5 9RP

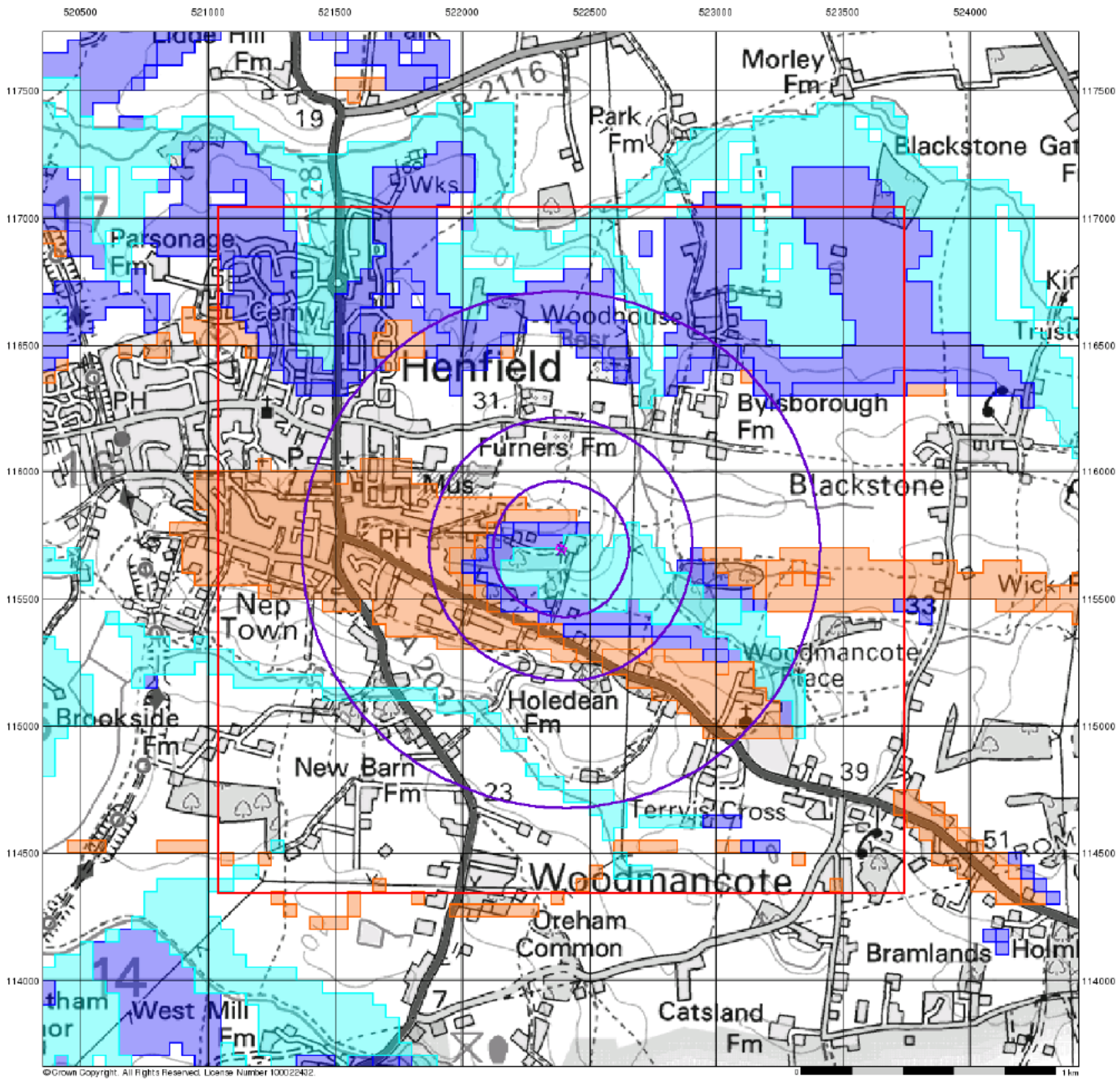

ALBURY S.I. LTD
Geotechnical & Environmental

BGS Flood GFS Data

General

Specified Site | Specified Buffer(s) | Bearing Reference Point | Slice

Agency and Hydrological (Flood)

- Limited Potential for Groundwater Flooding to Occur
- Potential for Groundwater Flooding of Property Situated Below Ground Level
- Potential for Groundwater Flooding to Occur at Surface

Site Sensitivity Context Map - Slice A

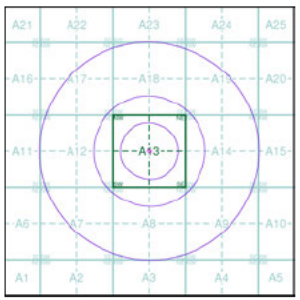

Order Details

Order Number:	353260760_1_1
Customer Ref:	24/12940/JAM
National Grid Reference:	522390, 115700
Slice:	A
Site Area (Ha):	0.08
Search Buffer (m):	1000

Site Details

Swains Farmhouse, Brighton Road, Woodmancote, HENFIELD, BN5 9RP

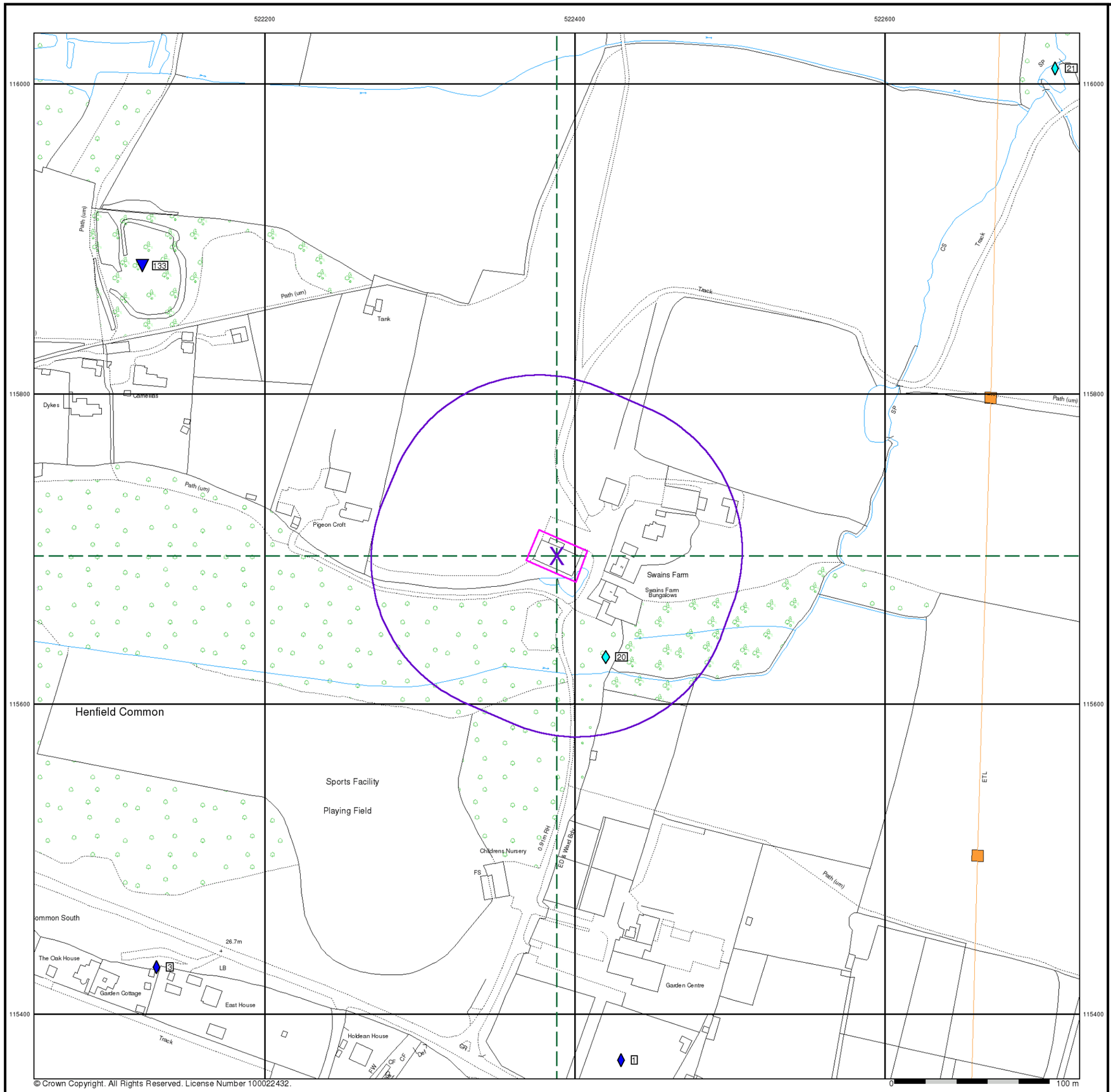

© Crown Copyright. All Rights Reserved. License Number 100022432.

ALBURY S.I. LTD
Geotechnical & Environmental

General

- Specified Site
- Specified Buffer(s)
- Bearing Reference Point
- Map ID
- Several of Type at Location
- Pylon
- Overhead Transmission Line

Agency and Hydrological

- Contaminated Land Register Entry or Notice (Location)
- Contaminated Land Register Entry or Notice
- Discharge Consent
- Enforcement or Prohibition Notice
- Integrated Pollution Control
- Integrated Pollution Prevention Control
- Local Authority Integrated Pollution Prevention and Control
- Local Authority Pollution Prevention and Control
- Local Authority Pollution Prevention and Control Enforcement
- Pollution Incident to Controlled Waters
- Prosecution Relating to Authorised Processes
- Prosecution Relating to Controlled Waters
- Registered Radioactive Substance
- River Network or Water Feature
- River Quality Sampling Point
- Substantiated Pollution Incident Register
- Water Abstraction
- Water Industry Act Referral

Hazardous Substances

- COMAH Site
- Explosive Site
- NIHHS Site
- Planning Hazardous Substance Consent
- Planning Hazardous Substance Enforcement

Geological

- BGS Recorded Mineral Site

Waste

- BGS Recorded Landfill Site (Location)
- BGS Recorded Landfill Site
- EA Historic Landfill (Buffered Point)
- EA Historic Landfill (Polygon)
- Integrated Pollution Control Registered Waste Site
- Licensed Waste Management Facility (Landfill Boundary)
- Licensed Waste Management Facility (Location)
- Local Authority Recorded Landfill Site (Location)
- Local Authority Recorded Landfill Site
- Potentially Infilled Land (Non-water)
- Potentially Infilled Land (Non-water)
- Potentially Infilled Land (Non-water)
- Potentially Infilled Land (Water)
- Potentially Infilled Land (Water)
- Potentially Infilled Land (Water)
- Registered Landfill Site
- Registered Landfill Site (Location)
- Registered Landfill Site (Point Buffered to 100m)
- Registered Landfill Site (Point Buffered to 250m)
- Registered Waste Transfer Site (Location)
- Registered Waste Transfer Site
- Registered Waste Treatment or Disposal Site (Location)
- Registered Waste Treatment or Disposal Site

Site Sensitivity Map - Segment A13

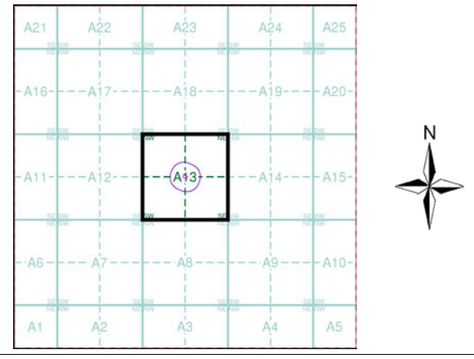

Order Details

Order Number:	353260760_1_1
Customer Ref:	24/12940/JAM
National Grid Reference:	522390, 115700
Slice:	A
Site Area (Ha):	0.08
Plot Buffer (m):	100

Site Details

Swains Farmhouse, Brighton Road, Woodmancote, HENFIELD, BN5 9RP

Landmark INFORMATION GROUP
Tel: 0844 844 9952
Fax: 0844 844 9951
Web: www.envirocheck.co.uk

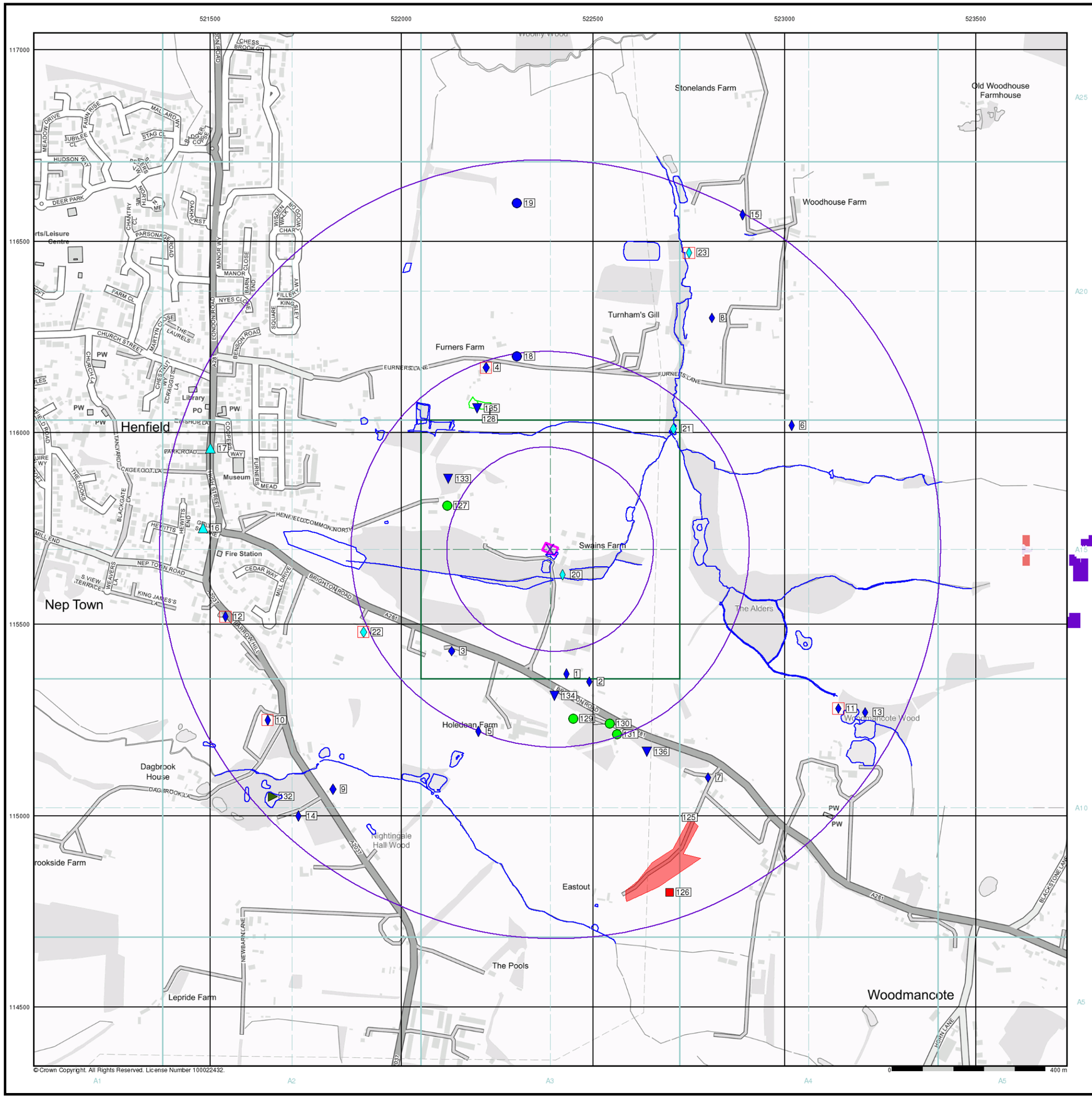

ALBURY S.I. LTD
Geotechnical & Environmental

General

- Specified Site
- Specified Buffer(s)
- Bearing Reference Point
- Map ID
- Several of Type at Location

Agency and Hydrological

- Contaminated Land Register Entry or Notice (Location)
- Contaminated Land Register Entry or Notice
- Discharge Consent
- Enforcement or Prohibition Notice
- Integrated Pollution Control
- Integrated Pollution Prevention Control
- Local Authority Integrated Pollution Prevention and Control
- Local Authority Pollution Prevention and Control
- Local Authority Pollution Prevention and Control Enforcement
- Pollution Incident to Controlled Waters
- Prosecution Relating to Authorised Processes
- Prosecution Relating to Controlled Waters
- Registered Radioactive Substance
- River Network or Water Feature
- River Quality Sampling Point
- Substantiated Pollution Incident Register
- Water Abstraction
- Water Industry Act Referral

Hazardous Substances

- COMAH Site
- Explosive Site
- NIHHS Site
- Planning Hazardous Substance Consent
- Planning Hazardous Substance Enforcement

Geological

- BGS Recorded Mineral Site

Waste

- BGS Recorded Landfill Site (Location)
- BGS Recorded Landfill Site
- EA Historic Landfill (Buffered Point)
- EA Historic Landfill (Polygon)
- Integrated Pollution Control Registered Waste Site
- Licensed Waste Management Facility (Landfill Boundary)
- Licensed Waste Management Facility (Location)
- Local Authority Recorded Landfill Site (Location)
- Local Authority Recorded Landfill Site
- Potentially Infilled Land (Non-water)
- Potentially Infilled Land (Non-water)
- Potentially Infilled Land (Non-water)
- Potentially Infilled Land (Water)
- Potentially Infilled Land (Water)
- Potentially Infilled Land (Water)
- Registered Landfill Site
- Registered Landfill Site (Location)
- Registered Landfill Site (Point Buffered to 100m)
- Registered Landfill Site (Point Buffered to 250m)
- Registered Waste Transfer Site (Location)
- Registered Waste Transfer Site
- Registered Waste Treatment or Disposal Site (Location)
- Registered Waste Treatment or Disposal Site

Site Sensitivity Map - Slice A

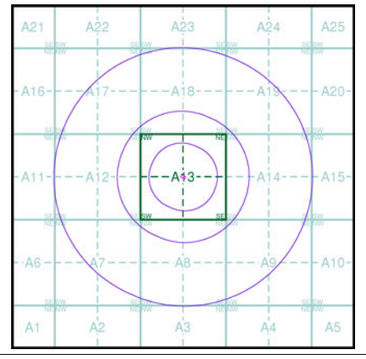

Order Details

Order Number:	353260760_1_1
Customer Ref:	24/12940/JAM
National Grid Reference:	522390, 115700
Slice:	A
Site Area (Ha):	0.08
Search Buffer (m):	1000

Site Details

Swains Farmhouse, Brighton Road, Woodmancote, HENFIELD, BN5 9RP

Landmark INFORMATION GROUP
Tel: 0844 844 9952
Fax: 0844 844 9951
Web: www.envirocheck.co.uk

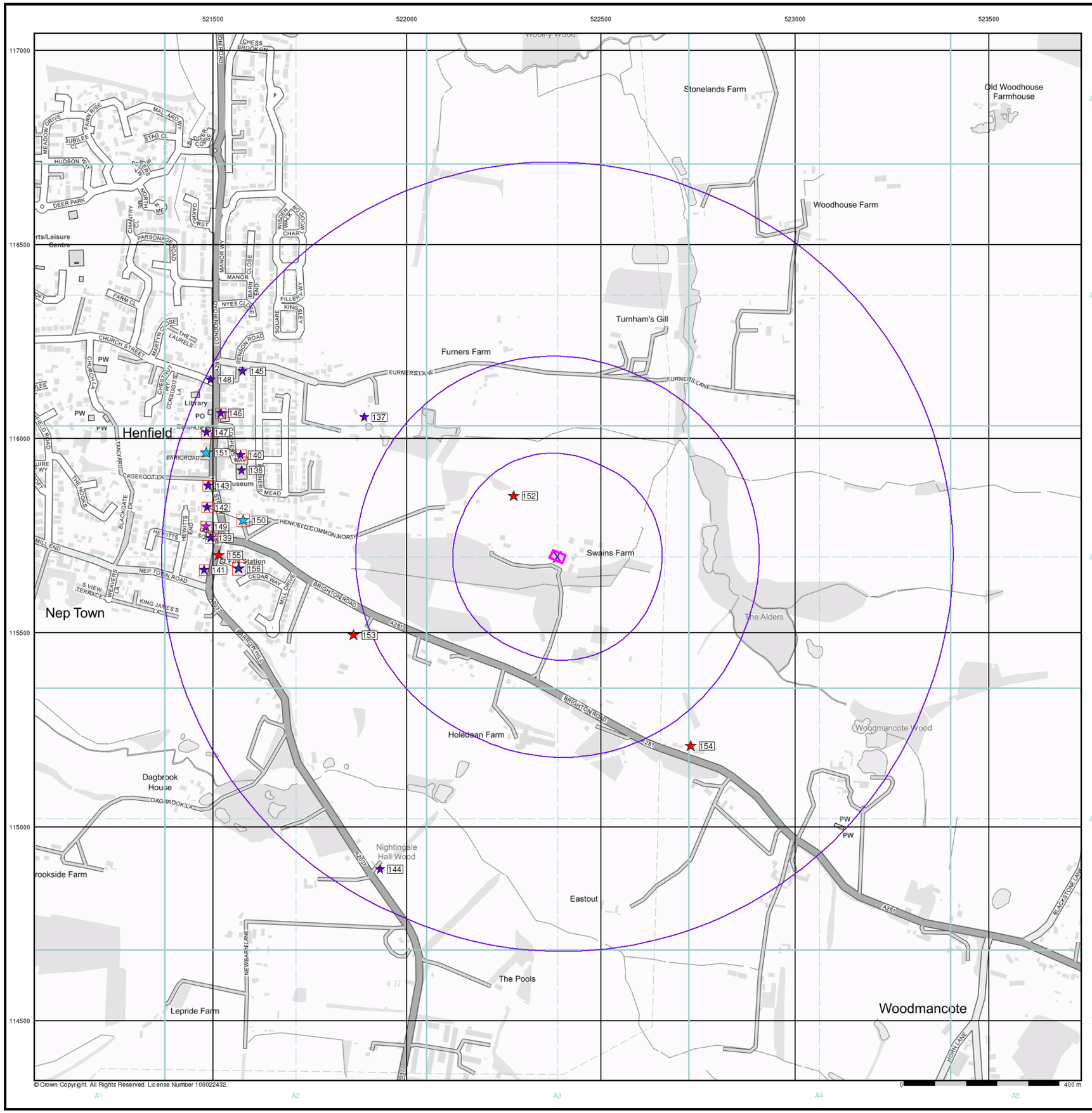

ALBURY S.I. LTD
Geotechnical & Environmental

Industrial Land Use Map

General

Specified Site
Specified Buffer(s)
Bearing Reference Point
Slice
Map ID

Industrial Land Use

- Contemporary Trade Directory Entry
- Fuel Station Entry
- Gas Pipeline
- Points of Interest - Commercial Services
- Points of Interest - Education and Health
- Points of Interest - Manufacturing and Production
- Points of Interest - Public Infrastructure
- Points of Interest - Recreational and Environmental
- Underground Electrical Cables

Industrial Land Use Map - Slice A

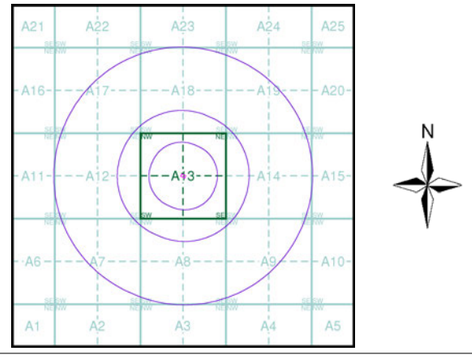

Order Details

Order Number:	353260760_1_1
Customer Ref:	24/12940/JAM
National Grid Reference:	522390, 115700
Slice:	A
Site Area (Ha):	0.08
Search Buffer (m):	1000

Site Details

Swains Farmhouse, Brighton Road, Woodmancote, HENFIELD, BN5 9RP

Landmark INFORMATION GROUP
Tel: 0844 844 9952
Fax: 0844 844 9951
Web: www.envirocheck.co.uk



ALBURY S.I. LTD
Geotechnical & Environmental

General

- Specified Site
- Specified Buffer(s)
- Bearing Reference Point

Agency and Hydrological (Flood)

- Extreme Flooding from Rivers or Sea without Defences (Zone 2)
- Flooding from Rivers or Sea without Defences (Zone 3)
- Area Benefiting from Flood Defence
- Flood Water Storage Areas
- Flood Defence

Flood Map - Slice A

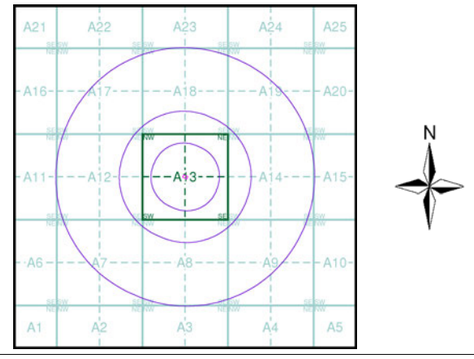

Order Details

Order Number:	353260760_1_1
Customer Ref:	24/12940/JAM
National Grid Reference:	522390, 115700
Slice:	A
Site Area (Ha):	0.08
Search Buffer (m):	1000

Site Details

Swains Farmhouse, Brighton Road, Woodmancote, HENFIELD, BN5 9RP

Landmark INFORMATION GROUP
Tel: 0844 844 9952
Fax: 0844 844 9951
Web: www.envirocheck.co.uk

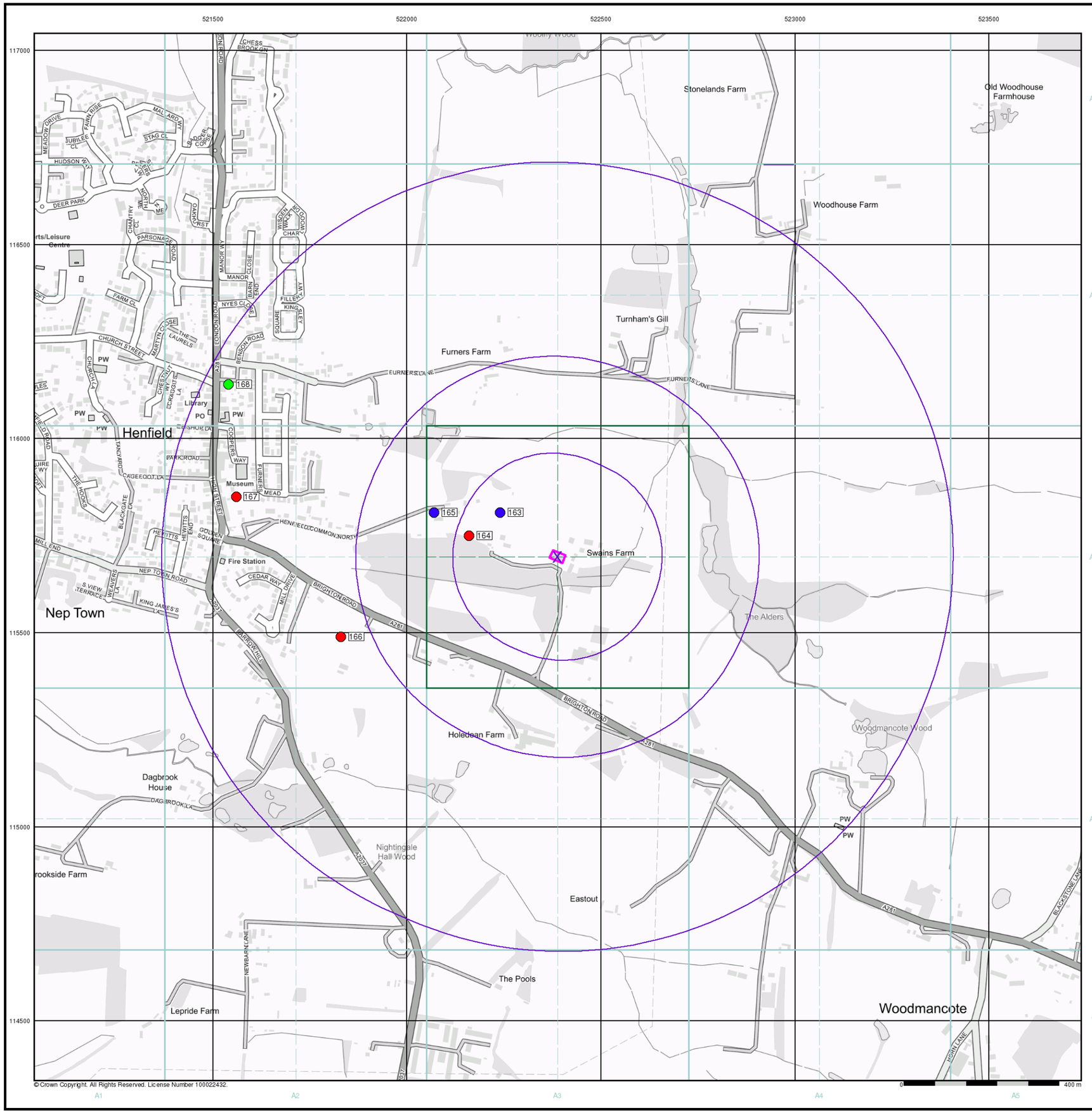

© Crown Copyright. All Rights Reserved. License Number 100022432.

ALBURY S.I. LTD
Geotechnical & Environmental

General

- Specified Site
- Specified Buffer(s)
- Bearing Reference Point
- Map ID
- Several of Type at Location

Agency and Hydrological (Boreholes)

- BGS Borehole Depth 0 - 10m
- BGS Borehole Depth 10 - 30m
- BGS Borehole Depth 30m +
- Confidential
- Other

For Borehole information please refer to the Borehole .csv file which accompanied this slice.

A copy of the BGS Borehole Ordering Form is available to download from the Support section of www.envirocheck.co.uk.

Borehole Map - Slice A

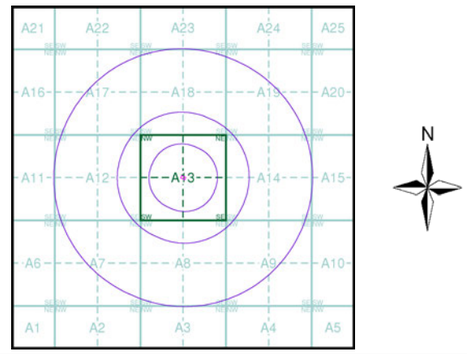

Order Details

Order Number:	353260760_1_1
Customer Ref:	24/12940/JAM
National Grid Reference:	522390, 115700
Slice:	A
Site Area (Ha):	0.08
Search Buffer (m):	1000

Site Details

Swains Farmhouse, Brighton Road, Woodmancote, HENFIELD, BN5 9RP

Landmark INFORMATION GROUP
Tel: 0844 844 9952
Fax: 0844 844 9951
Web: www.envirocheck.co.uk

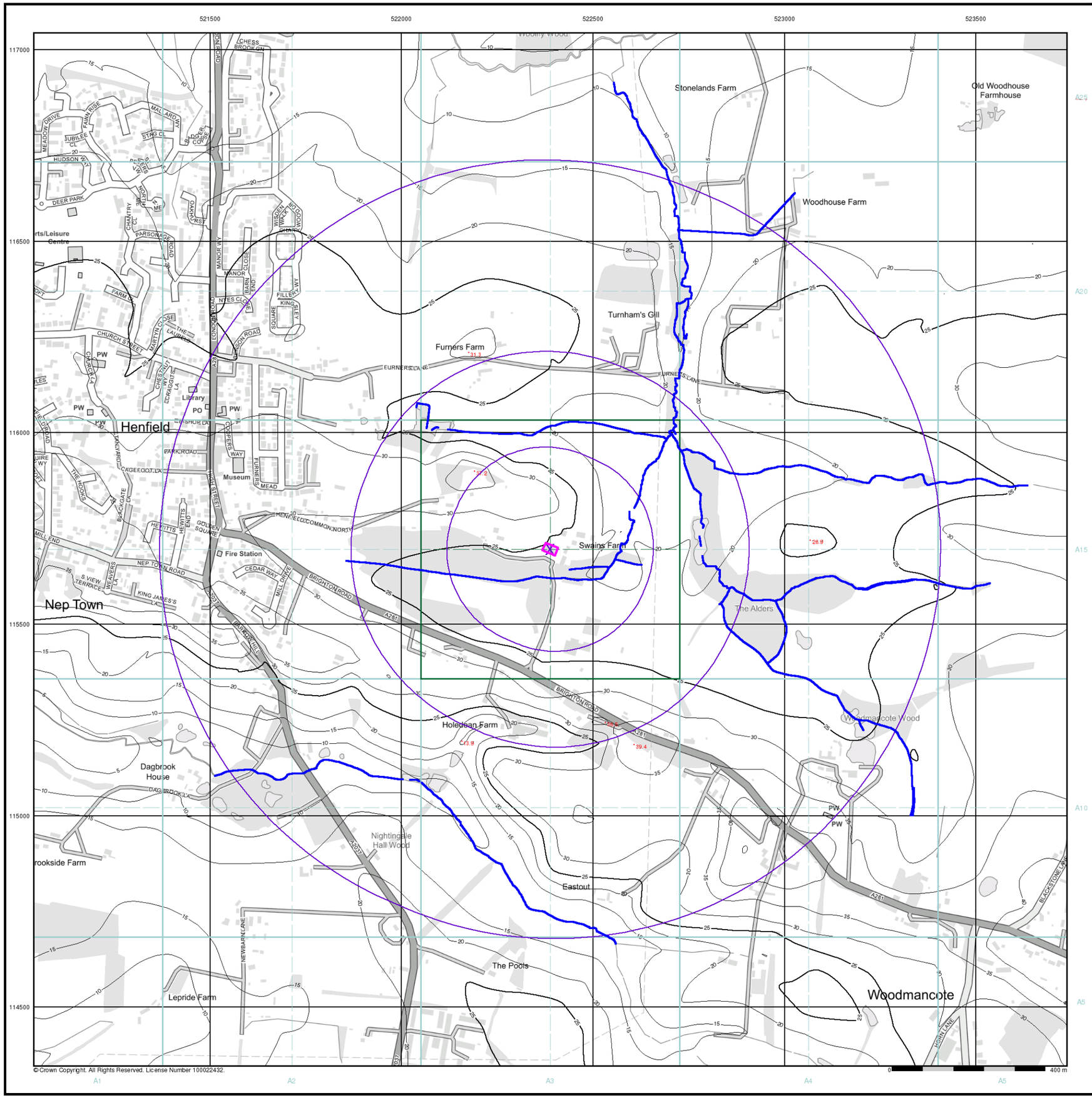

© Crown Copyright. All Rights Reserved. License Number 100022432.

ALBURY S.I. LTD
Geotechnical & Environmental

General

- Specified Site
- Specified Buffer(s)
- Bearing Reference Point

OS Water Network Data

- Canal
- Reservoir
- Foreshore
- Marsh
- Tidal River
- Inland River
- Drain
- Other
- Lake
- Transfer
- Lock Or Flight Of Locks
- Sea

Contours (height in meters)

Standard Contour 105 100 95
Master Contour
Spot Height 167.3

- MLW Mean Low Water
- MHW Mean High Water

OS Water Network Map - Slice A

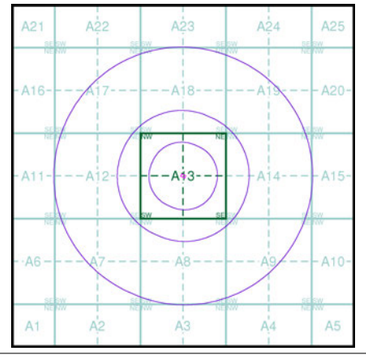

Order Details

Order Number:	353260760_1_1
Customer Ref:	24/12940/JAM
National Grid Reference:	522390, 115700
Slice:	A
Site Area (Ha):	0.08
Search Buffer (m):	1000

Site Details

Swains Farmhouse, Brighton Road, Woodmancote, HENFIELD, BN5 9RP

Landmark INFORMATION GROUP
Tel: 0844 844 9952
Fax: 0844 844 9951
Web: www.envirocheck.co.uk

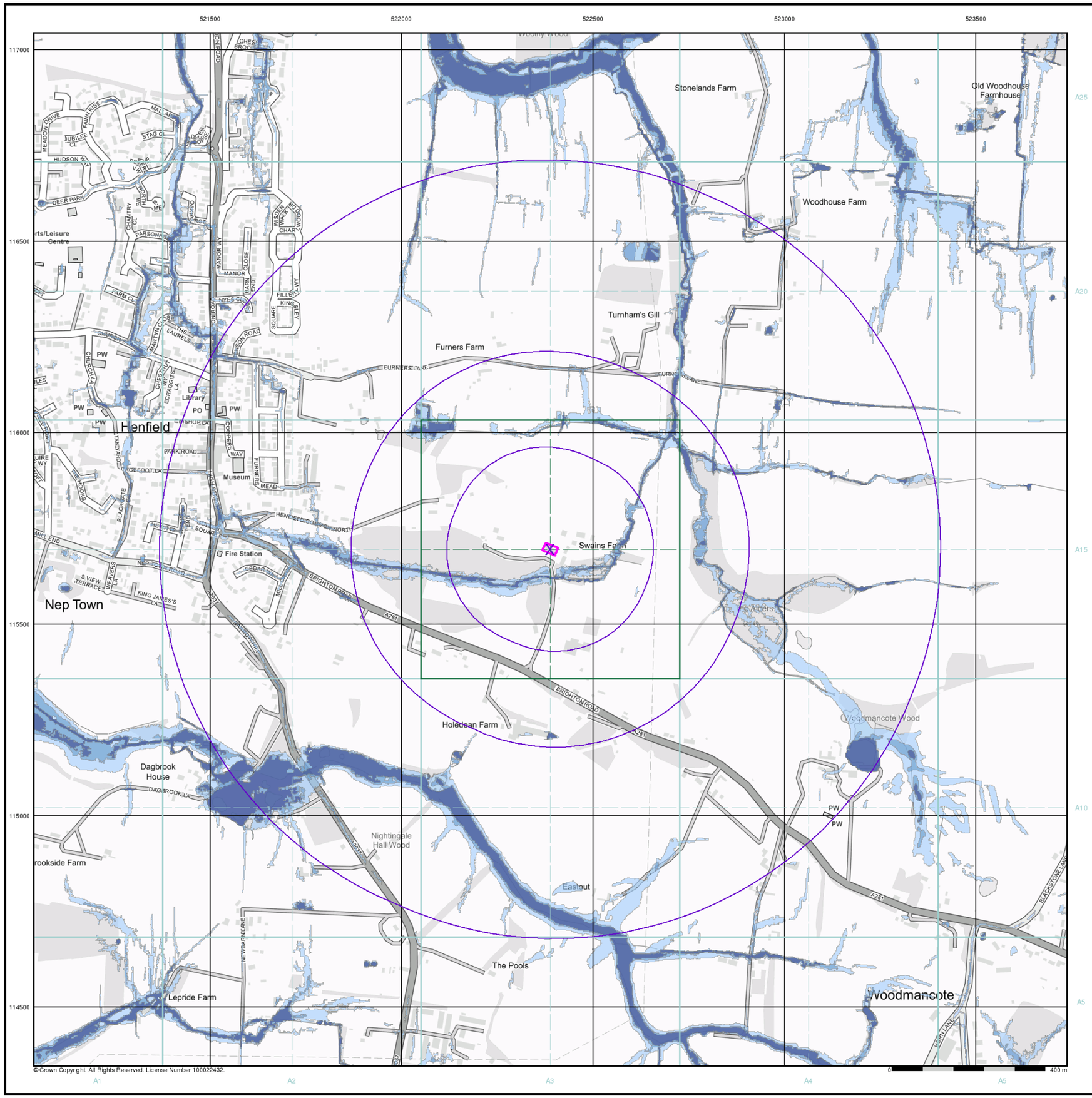

ALBURY S.I. LTD
Geotechnical & Environmental

General

- Specified Site
- Specified Buffer(s)
- X Bearing Reference Point

Risk of Flooding from Surface Water

- High - 30 Year Return
- Medium - 100 Year Return
- Low - 1000 Year Return

Suitability

See the suitability map below

- National to county
- County to town
- Town to street
- Street to parcels of land
- Property

EA/NRW Suitability Map - Slice A

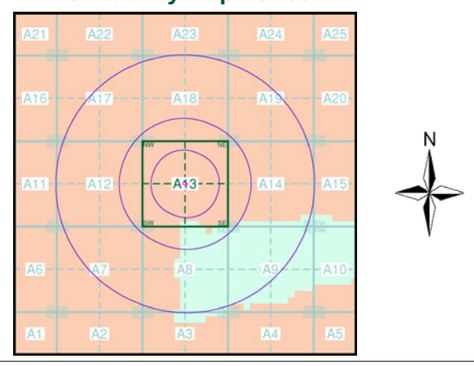

Order Details

Order Number:	353260760_1_1
Customer Ref:	24/12940/JAM
National Grid Reference:	522390, 115700
Slice:	A
Site Area (Ha):	0.08
Search Buffer (m):	1000

Site Details

Swains Farmhouse, Brighton Road, Woodmancote, HENFIELD, BN5 9RP

Landmark INFORMATION GROUP

Tel: 0844 844 9952
Fax: 0844 844 9951
Web: www.envirocheck.co.uk

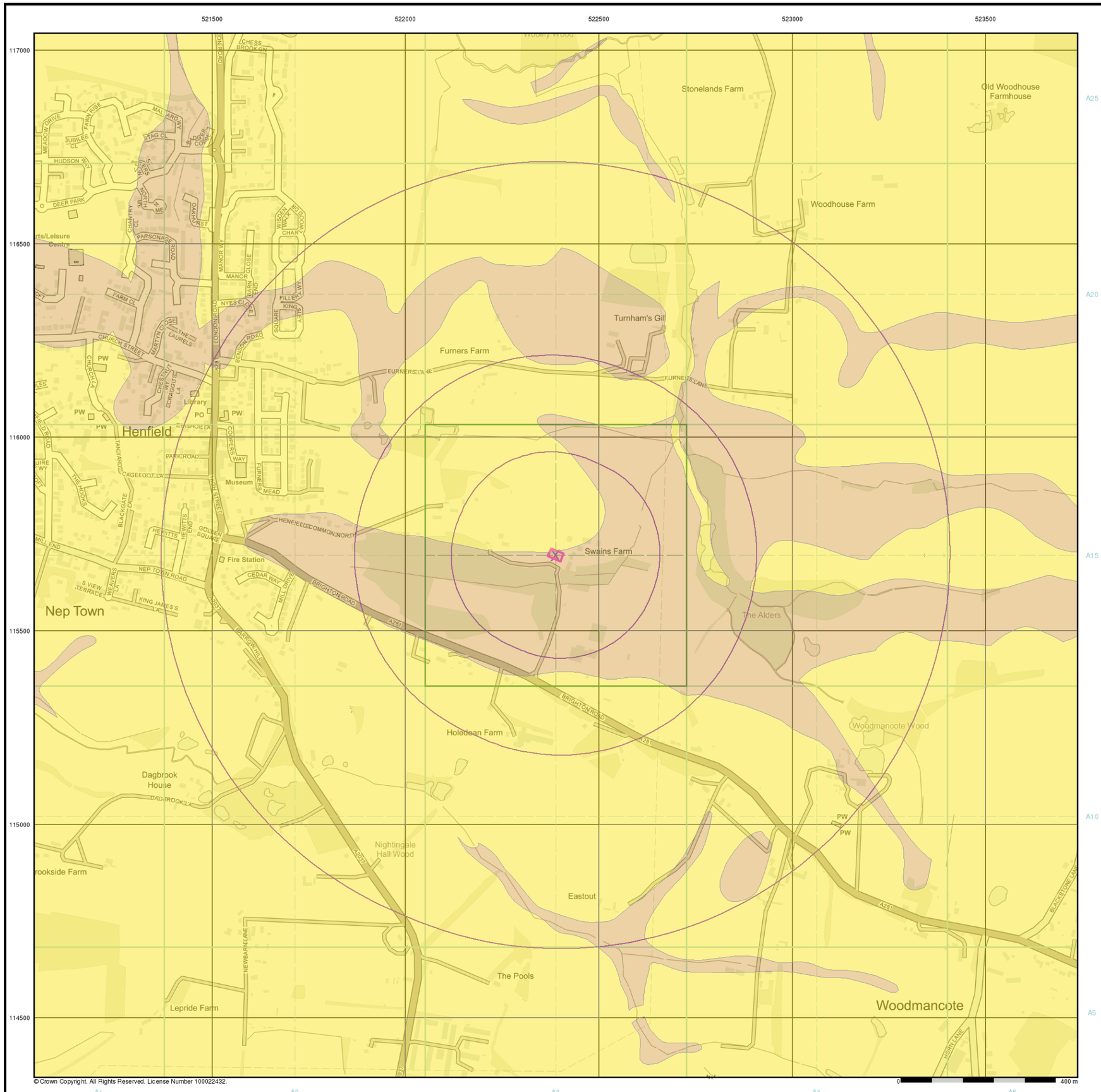

ALBURY S.I. LTD
Geotechnical & Environmental

General

Specified Site | Specified Buffer(s) | X Bearing Reference Point

Estimated Soil Chemistry Arsenic

Arsenic Concentrations mg/kg

- < 15
- 15 - 25
- 25 - 35
- 35 - 45
- 45 - 60
- 60 - 120
- > 120

Estimated Soil Chemistry Arsenic - Slice A

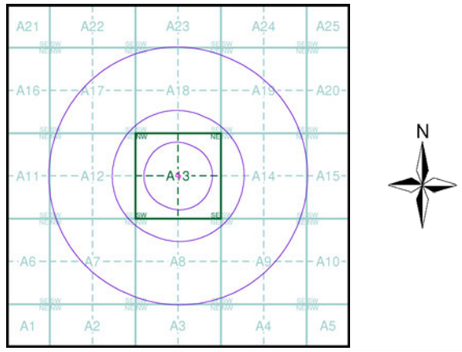

Order Details

Order Details:	353260760_1_1
Customer Ref:	24/12940/JAM
National Grid Reference:	522390, 115700
Slice:	A
Site Area (Ha):	0.08
Search Buffer (m):	1000

Site Details

Swains Farmhouse, Brighton Road, Woodmancote, HENFIELD, BN5 9RP

Landmark INFORMATION GROUP

Tel: 0844 844 9952
Fax: 0844 844 9951
Web: www.envirocheck.co.uk

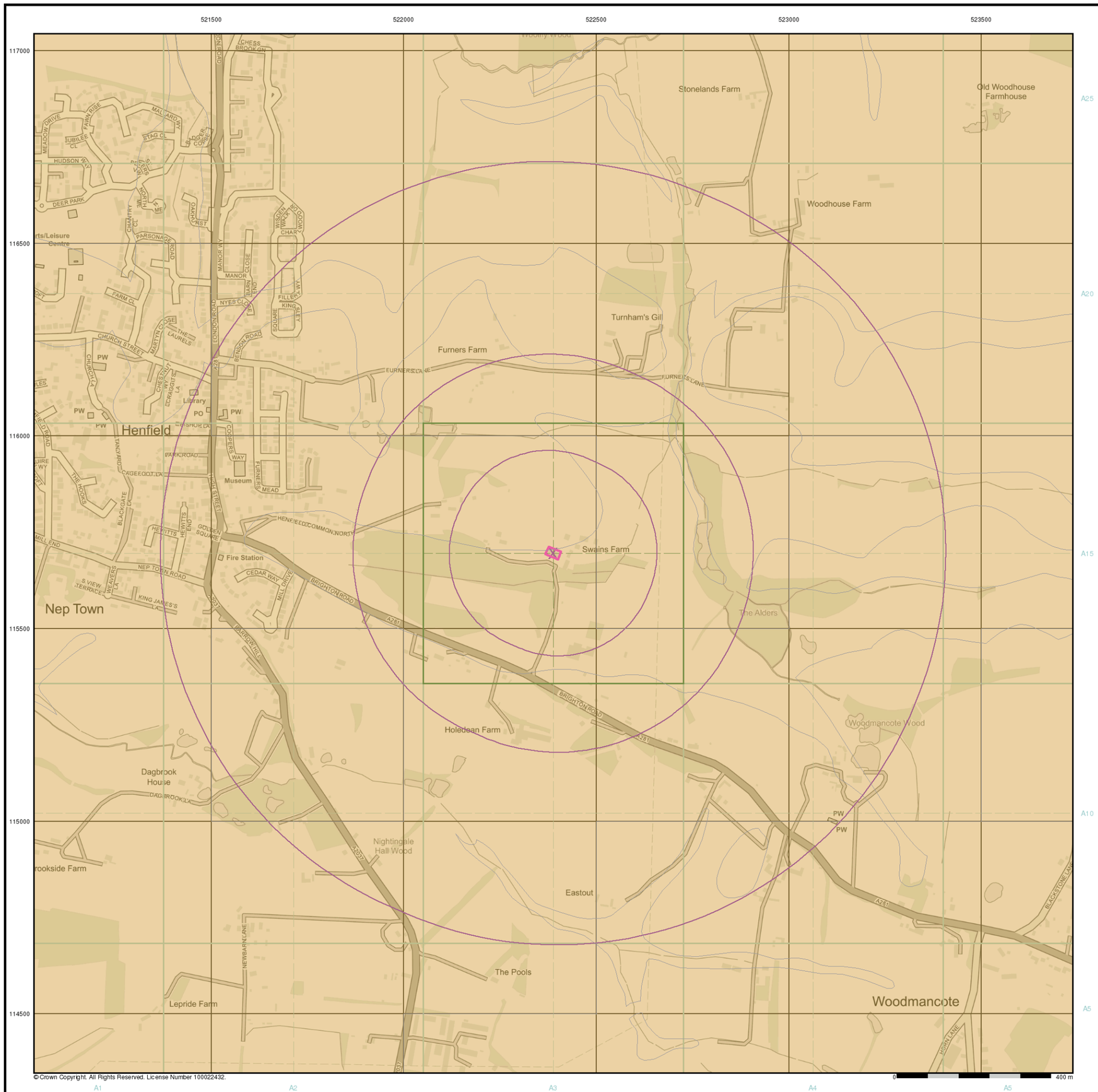

ALBURY S.I. LTD
Geotechnical & Environmental

General

Specified Site | Specified Buffer(s) | X Bearing Reference Point

Estimated Soil Chemistry Cadmium

Cadmium Concentrations mg/kg

- < 1.8
- 1.8 - 2.2
- 2.2 - 3.0
- > 3.0

Estimated Soil Chemistry Cadmium - Slice A

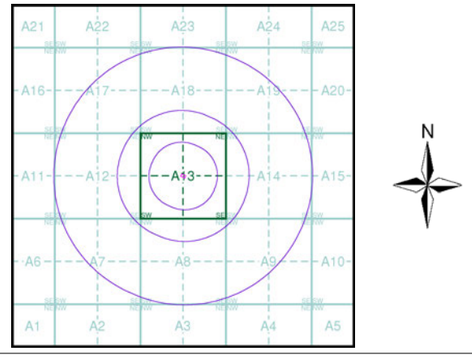

Order Details

Order Details:	353260760_1_1
Customer Ref:	24/12940/JAM
National Grid Reference:	522390, 115700
Slice:	A
Site Area (Ha):	0.08
Search Buffer (m):	1000

Site Details

Swains Farmhouse, Brighton Road, Woodmancote, HENFIELD, BN5 9RP

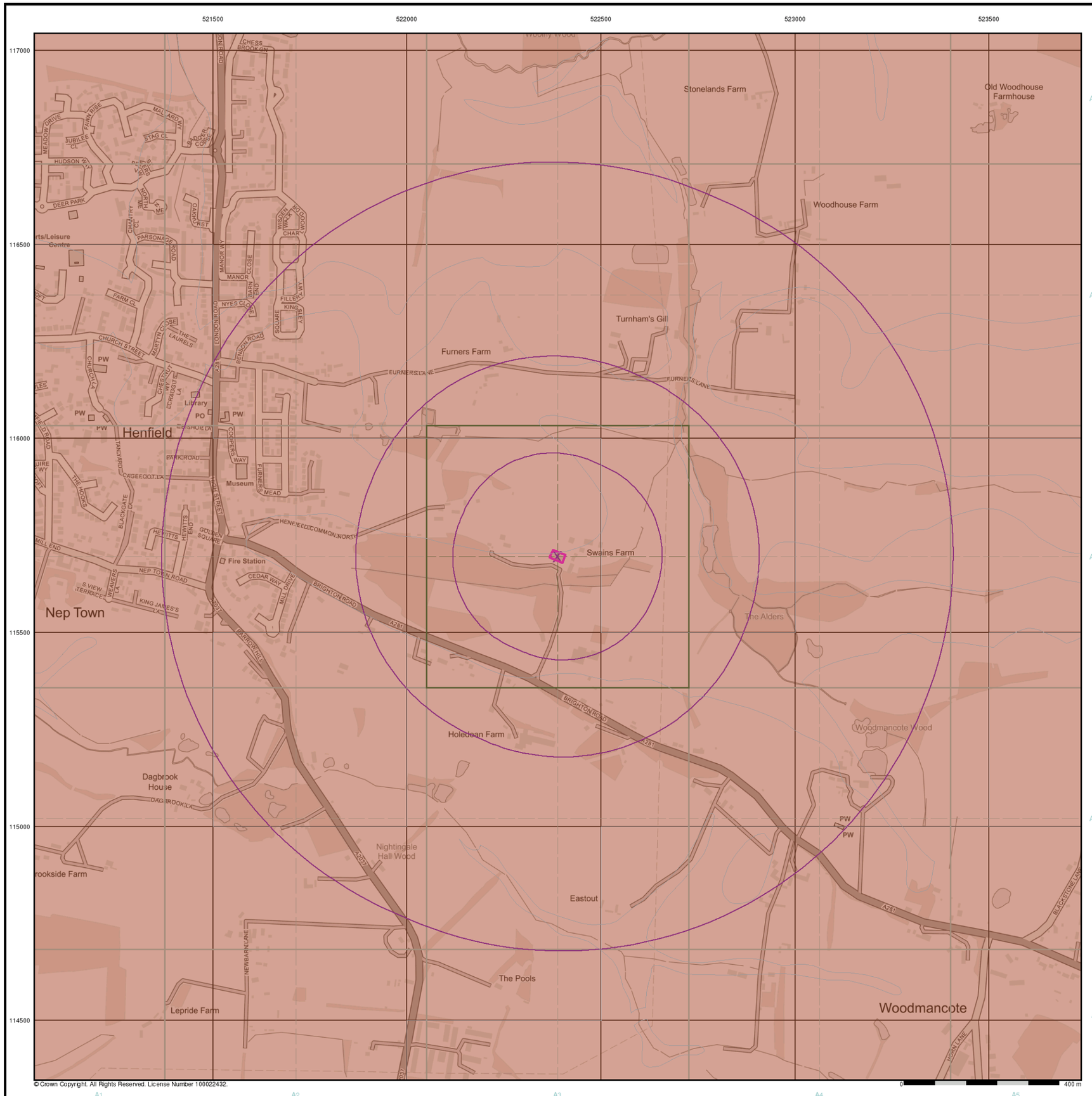

© Crown Copyright. All Rights Reserved. License Number 100022432.

ALBURY S.I. LTD
Geotechnical & Environmental

General

Specified Site | Specified Buffer(s) | X Bearing Reference Point

Estimated Soil Chemistry Chromium

Chromium Concentrations mg/kg

- < 20
- 20 - 40
- 40 - 60
- 60 - 90
- 90 - 120
- 120 - 180
- > 180

Estimated Soil Chemistry Chromium - Slice A

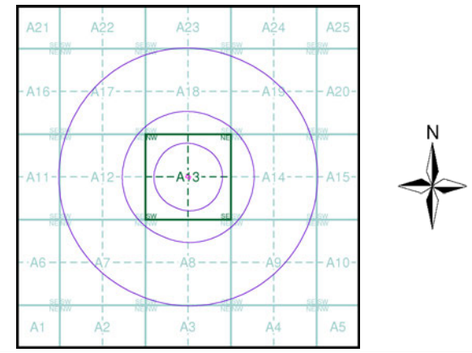

Order Details

Order Details:	353260760_1_1
Customer Ref:	24/12940/JAM
National Grid Reference:	522390, 115700
Slice:	A
Site Area (Ha):	0.08
Search Buffer (m):	1000

Site Details

Swains Farmhouse, Brighton Road, Woodmancote, HENFIELD, BN5 9RP

Landmark INFORMATION GROUP
Tel: 0844 844 9952
Fax: 0844 844 9951
Web: www.envirocheck.co.uk

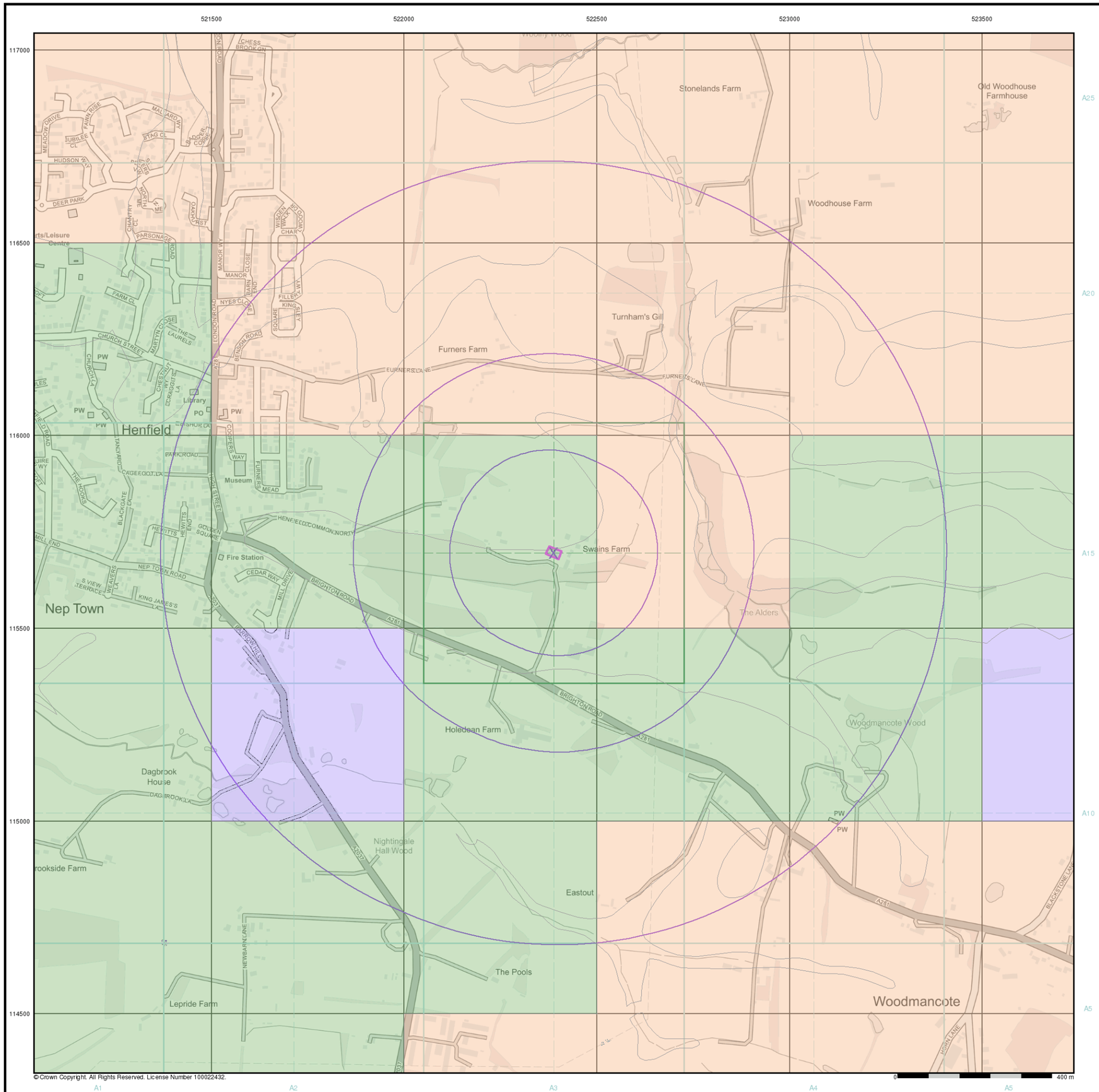

ALBURY S.I. LTD
Geotechnical & Environmental

General

Specified Site | Specified Buffer(s) | X Bearing Reference Point

Estimated Soil Chemistry Lead

Lead Concentrations mg/kg

- <100 mg/kg
- 100 - 200
- 200 - 300
- 300 - 600
- 600 - 1200
- >1200

Estimated Soil Chemistry Lead - Slice A

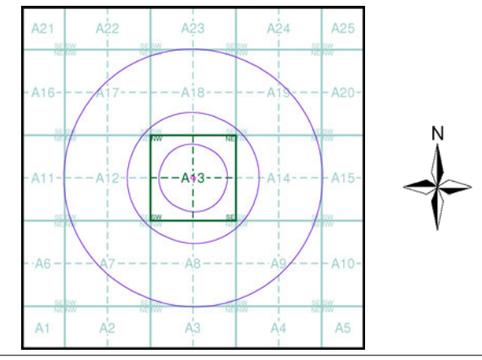

Order Details

Order Details:	353260760_1_1
Customer Ref:	24/12940/JAM
National Grid Reference:	522390, 115700
Slice:	A
Site Area (Ha):	0.08
Search Buffer (m):	1000

Site Details

Swains Farmhouse, Brighton Road, Woodmancote, HENFIELD, BN5 9RP

Landmark INFORMATION GROUP

Tel: 0844 844 9952
Fax: 0844 844 9951
Web: www.envirocheck.co.uk

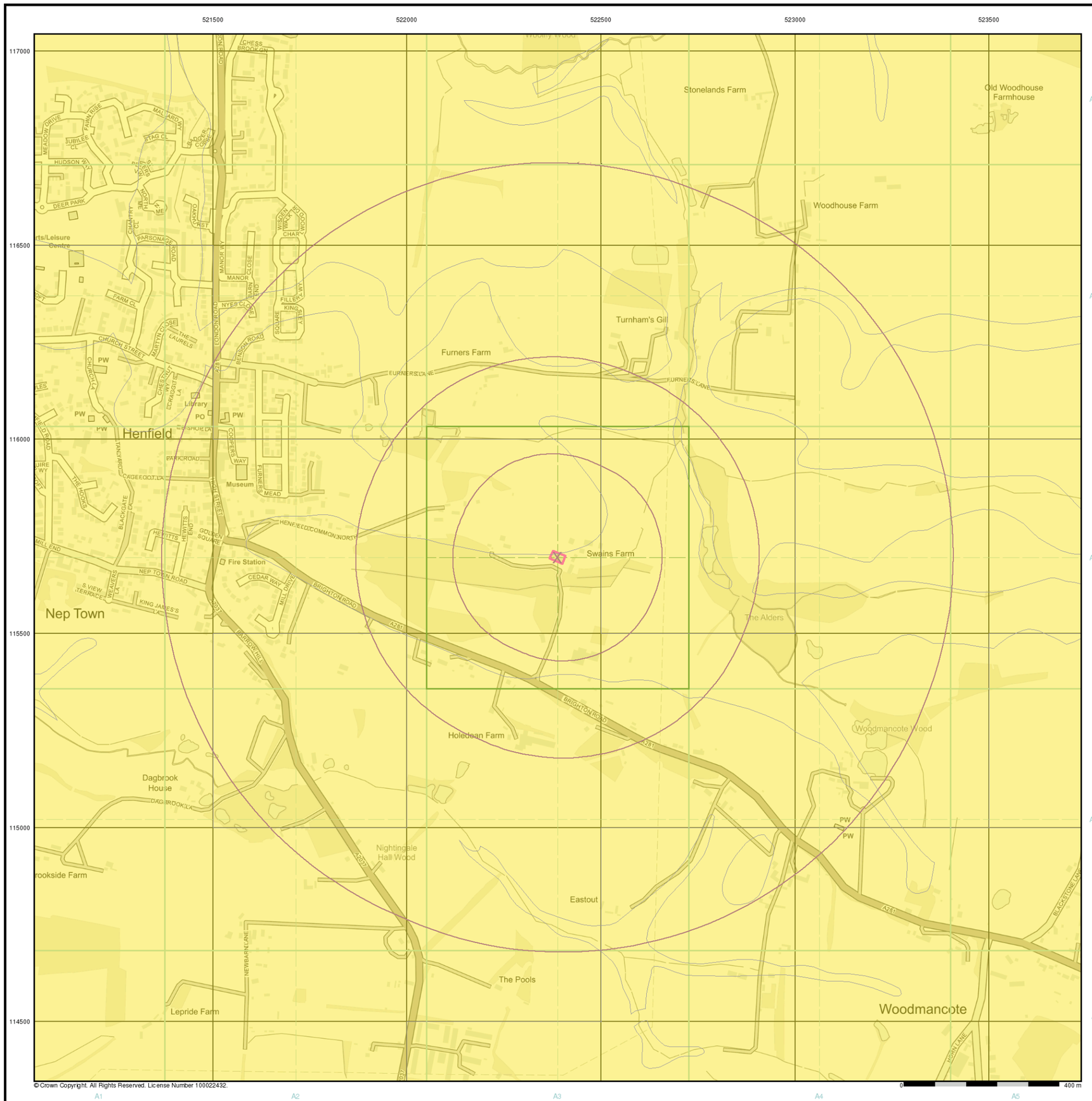

ALBURY S.I. LTD
Geotechnical & Environmental

General

Specified Site Specified Buffer(s) X Bearing Reference Point

Estimated Soil Chemistry Nickel

Nickel Concentrations mg/kg

- < 15
- 15 - 30
- 30 - 45
- 45 - 60
- 60 - 80
- 80 - 100
- > 100

Estimated Soil Chemistry Nickel - Slice A

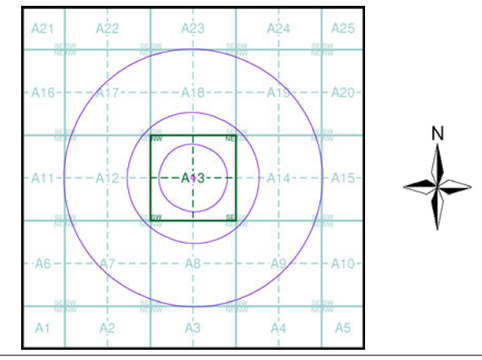

Order Details

Order Details:	353260760_1_1
Customer Ref:	24/12940/JAM
National Grid Reference:	522390, 115700
Slice:	A
Site Area (Ha):	0.08
Search Buffer (m):	1000

Site Details

Swains Farmhouse, Brighton Road, Woodmancote, HENFIELD, BN5 9RP

Landmark INFORMATION GROUP

Tel: 0844 844 9952
Fax: 0844 844 9951
Web: www.envirocheck.co.uk

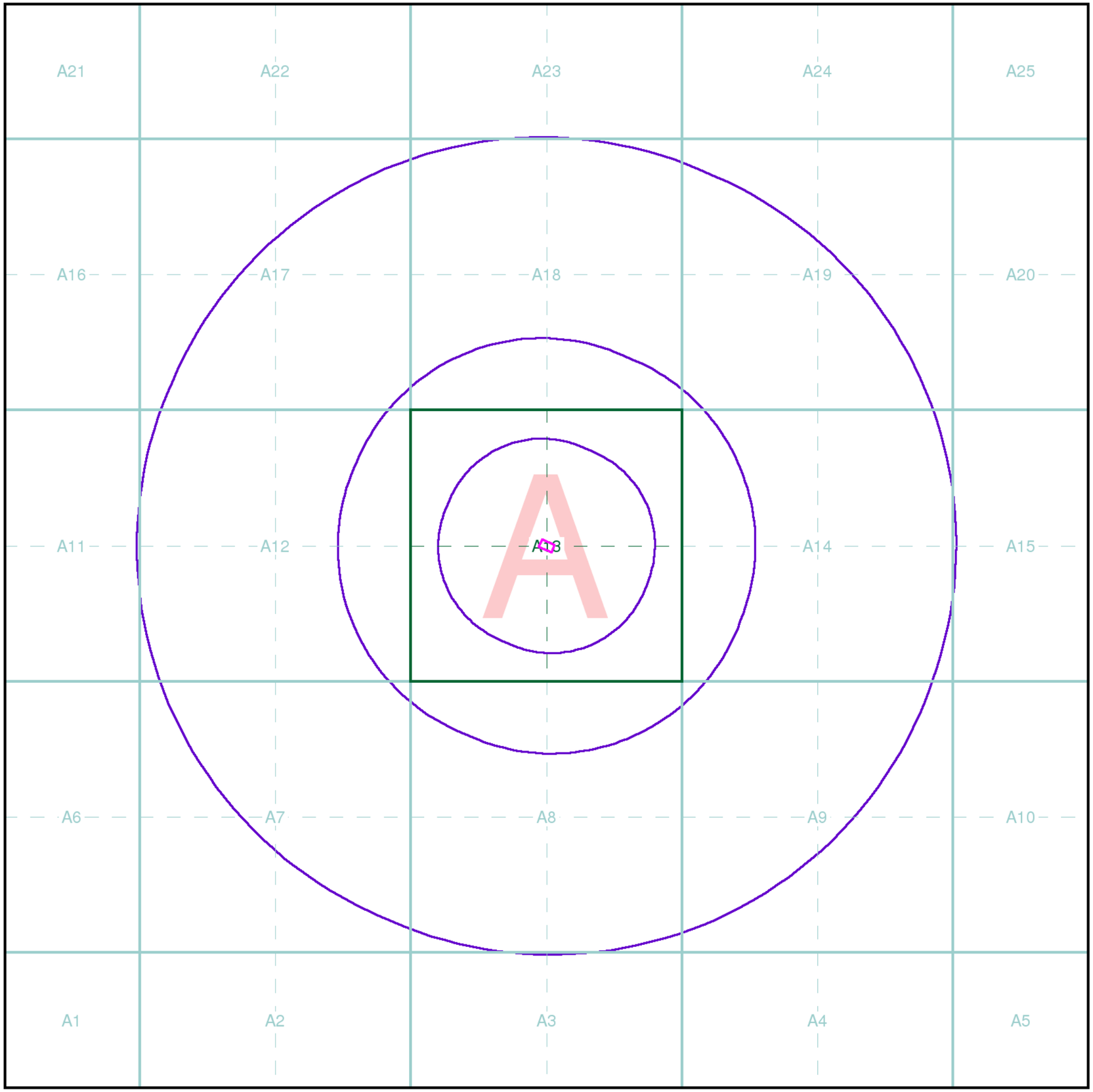

ALBURY S.I. LTD
Geotechnical & Environmental

Index Map

For ease of identification, your site and buffer have been split into Slices, Segments and Quadrants. These are illustrated on the Index Map opposite and explained further below.

Slice
Each slice represents a 1:10,000 plot area (2.7km x 2.7km) for your site and buffer. A large site and buffer may be made up of several slices (represented by a red outline), that are referenced by letters of the alphabet, starting from the bottom left corner of the slice "grid". This grid does not relate to National Grid lines but is designed to give best fit over the site and buffer.

Segment
A segment represents a 1:2,500 plot area. Segments that have plot files associated with them are shown in dark green, others in light blue. These are numbered from the bottom left hand corner within each slice.

Quadrant
A quadrant is a quarter of a segment. These are labelled as NW, NE, SW, SE and are referenced in the datasheet to allow features to be quickly located on plots. Therefore a feature that has a quadrant reference of A7NW will be in Slice A, Segment 7 and the NW Quadrant.

A selection of organisations who provide data within this report:

Map data | British Geological Survey, Natural Environment Research Council | Environment Agency | Natural England

Envirocheck reports are compiled from 136 different sources of data.

Client Details

Mr G Owens, Albury Si Ltd, Miltons Yard, Petworth Road, Witley, Godalming, Surrey, GU8 5LH

Order Details

Order Number:	353260760_1_1
Customer Ref:	24/12940/JAM
National Grid Reference:	522390, 115700
Site Area (Ha):	0.08
Search Buffer (m):	1000

Site Details

Swains Farmhouse, Brighton Road, Woodmancote, HENFIELD, BN5 9RP

Full Terms and Conditions can be found on the following link:
http://www.landmarkinfo.co.uk/Terms/Show/515

Landmark INFORMATION GROUP
Tel: 0844 844 9952
Fax: 0844 844 9951
Web: www.envirocheck.co.uk

Historical Mapping Legends

Ordnance Survey County Series 1:10,560

Gravel Pit
Sand Pit
Other Pits
Quarry
Shingle
Orchard
Osiers
Reeds
Marsh
Mixed Wood
Deciduous
Brushwood
Fir
Furze
Rough Pasture
Arrow denotes flow of water
Trigonometrical Station
Site of Antiquities
Bench Mark
Pump, Guide Post, Signal Post
Well, Spring, Boundary Post
285 Surface Level
Sketched Contour
Instrumental Contour
Main Roads
Fenced
Un-Fenced
Minor Roads
Fenced
Un-Fenced
Sunken Road
Raised Road
Road over Railway
Railway over River
Railway over Road
Level Crossing
Road over River or Canal
Road over Stream
Road over Stream
County Boundary (Geographical)
County & Civil Parish Boundary
Administrative County & Civil Parish Boundary
Co. Boro. Bdy.
County Borough Boundary (England)
Co. Burgh Bdy.
County Burgh Boundary (Scotland)
R.D. Bdy.
Rural District Boundary
Civil Parish Boundary

Ordnance Survey Plan 1:10,000

Chalk Pit, Clay Pit or Quarry
Gravel Pit
Sand Pit
Disused Pit or Quarry
Refuse or Slag Heap
Lake, Loch or Pond
Dunes
Boulders
Coniferous Trees
Non-Coniferous Trees
Orchard
Scrub
Coppice
Bracken
Heath
Rough Grassland
Marsh
Reeds
Saltings
Building
Direction of Flow of Water
Shingle
Sand
Glasshouse
Pylon
Electricity Transmission Line
Pole
Sloping Masonry
Cutting
Embankment
Standard Gauge Multiple Track
Standard Gauge Single Track
Road Under
Road Over
Level Crossing
Foot Bridge
Siding, Tramway or Mineral Line
Narrow Gauge
Geographical County
Administrative County, County Borough or County of City
Municipal Borough, Urban or Rural District, Burgh or District Council
Borough, Burgh or County Constituency
Shown only when not coincident with other boundaries
Civil Parish
Shown alternately when coincidence of boundaries occurs

BP, BS	Boundary Post or Stone	Pol Sta	Police Station
Ch	Church	PO	Post Office
CH	Club House	PC	Public Convenience
F E Sta	Fire Engine Station	PH	Public House
FB	Foot Bridge	SB	Signal Box
Fn	Fountain	Spr	Spring
GP	Guide Post	TCB	Telephone Call Box
MP	Mile Post	TCP	Telephone Call Post
MS	Mile Stone	W	Well

1:10,000 Raster Mapping

Gravel Pit
Refuse tip or slag heap
Rock
Rock (scattered)
Boulders
Boulders (scattered)
Shingle
Mud
Sand
Sand Pit
Slopes
Top of cliff
General detail
Underground detail
Overhead detail
Narrow gauge railway
Multi-track railway
Single track railway
County boundary (England only)
Civil, parish or community boundary
District, Unitary, Metropolitan, London Borough boundary
Constituency boundary
Area of wooded vegetation
Non-coniferous trees
Non-coniferous trees (scattered)
Coniferous trees
Coniferous trees (scattered)
Positioned tree
Orchard
Coppice or Osiers
Rough Grassland
Heath
Scrub
Marsh, Salt Marsh or Reeds
Water feature
Flow arrows
MHW(S) Mean high water (springs)
MLW(S) Mean low water (springs)
Telephone line (where shown)
Electricity transmission line (with poles)
BM 123.45 m Bench mark (where shown)
Triangulation station
Point feature (e.g. Guide Post or Mile Stone)
Pylon, flare stack or lighting tower
Site of (antiquity)
Glasshouse
General Building
Important Building

ALBURY S.I. LTD
Geotechnical & Environmental

Historical Mapping & Photography included:

Mapping Type	Scale	Date	Pg
Sussex	1:10,560	1879	2
Sussex	1:10,560	1899	3
Sussex	1:10,560	1912	4
Historical Aerial Photography	1:10,560	1947 - 1951	5
Historical Aerial Photography	1:10,560	1947	6
Sussex	1:10,560	1951	7
Ordnance Survey Plan	1:10,000	1962 - 1963	8
Ordnance Survey Plan	1:10,000	1974 - 1976	9
10K Raster Mapping	1:10,000	2000	10
10K Raster Mapping	1:10,000	2006	11
VectorMap Local	1:10,000	2024	12

Historical Map - Slice A

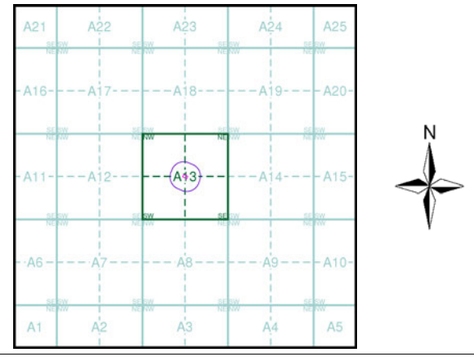

Order Details

Order Number: 353260760_1_1
Customer Ref: 24/12940/JAM
National Grid Reference: 522390, 115700
Slice: A
Site Area (Ha): 0.08
Search Buffer (m): 1000

Site Details

Swains Farmhouse, Brighton Road, Woodmancote, HENFIELD, BN5 9RP

Landmark INFORMATION GROUP
Tel: 0844 844 9952
Fax: 0844 844 9951
Web: www.envirocheck.co.uk

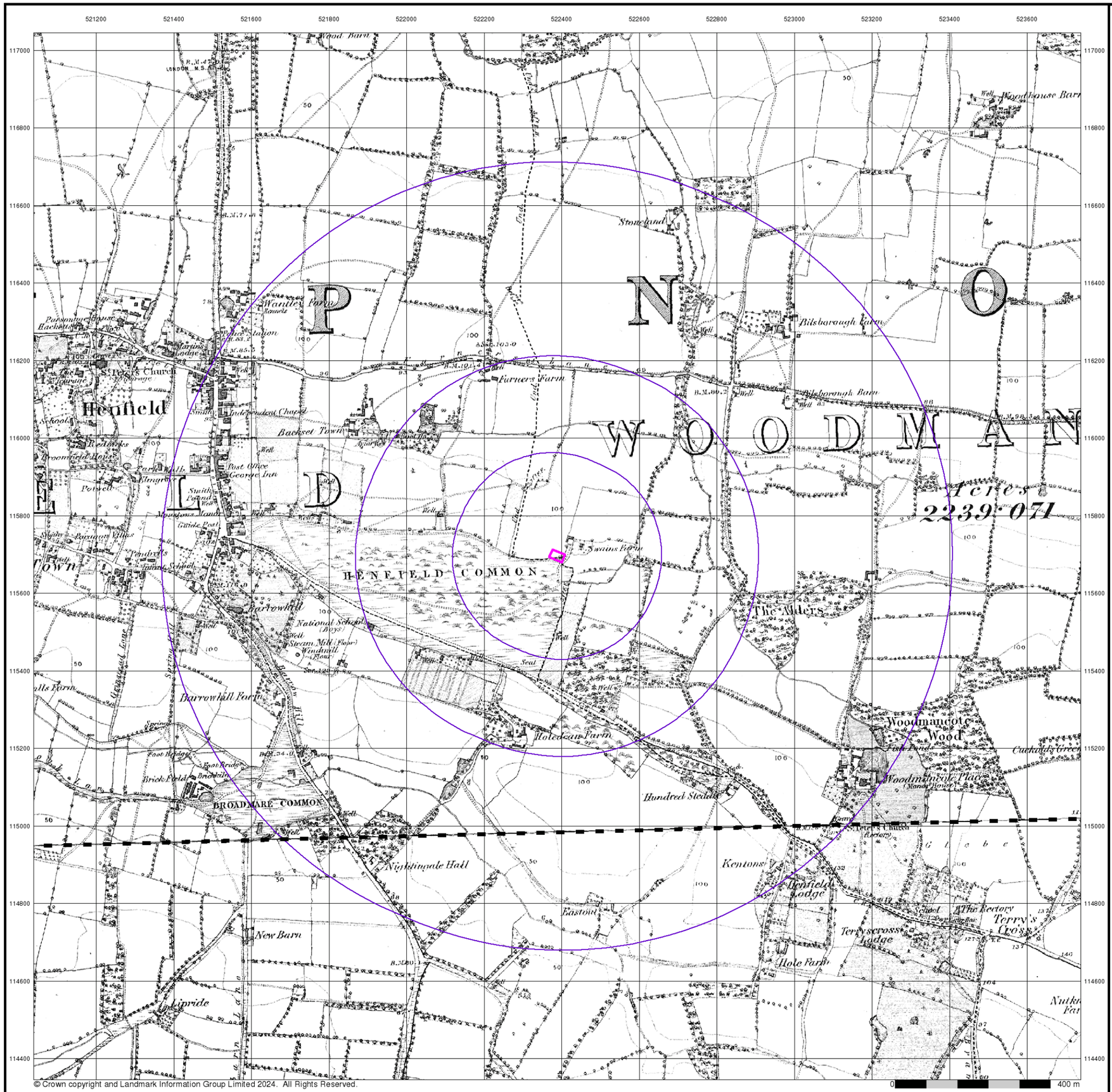

ALBURY S.I. LTD
Geotechnical & Environmental

Sussex

Published 1879

Source map scale - 1:10,560

The historical maps shown were reproduced from maps predominantly held at the scale adopted for England, Wales and Scotland in the 1840`s. In 1854 the 1:2,500 scale was adopted for mapping urban areas; these maps were used to update the 1:10,560 maps. The published date given therefore is often some years later than the surveyed date. Before 1938, all OS maps were based on the Cassini Projection, with independent surveys of a single county or group of counties, giving rise to significant inaccuracies in outlying areas. In the late 1940`s, a Provisional Edition was produced, which updated the 1:10,560 mapping from a number of sources. The maps appear unfinished - with all military camps and other strategic sites removed. These maps were initially overprinted with the National Grid. In 1970, the first 1:10,000 maps were produced using the Transverse Mercator Projection. The revision process continued until recently, with new editions appearing every 10 years or so for urban areas.

Map Name(s) and Date(s)

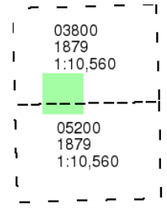

Historical Map - Slice A

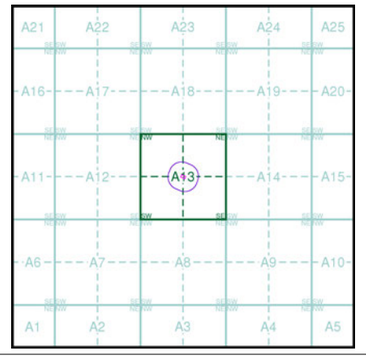

Order Details

Order Number:	353260760_1_1
Customer Ref:	24/12940/JAM
National Grid Reference:	522390, 115700
Slice:	A
Site Area (Ha):	0.08
Search Buffer (m):	1000

Site Details

Swains Farmhouse, Brighton Road, Woodmancote, HENFIELD, BN5 9RP

Landmark INFORMATION GROUP
Tel: 0844 844 9952
Fax: 0844 844 9951
Web: www.envirocheck.co.uk

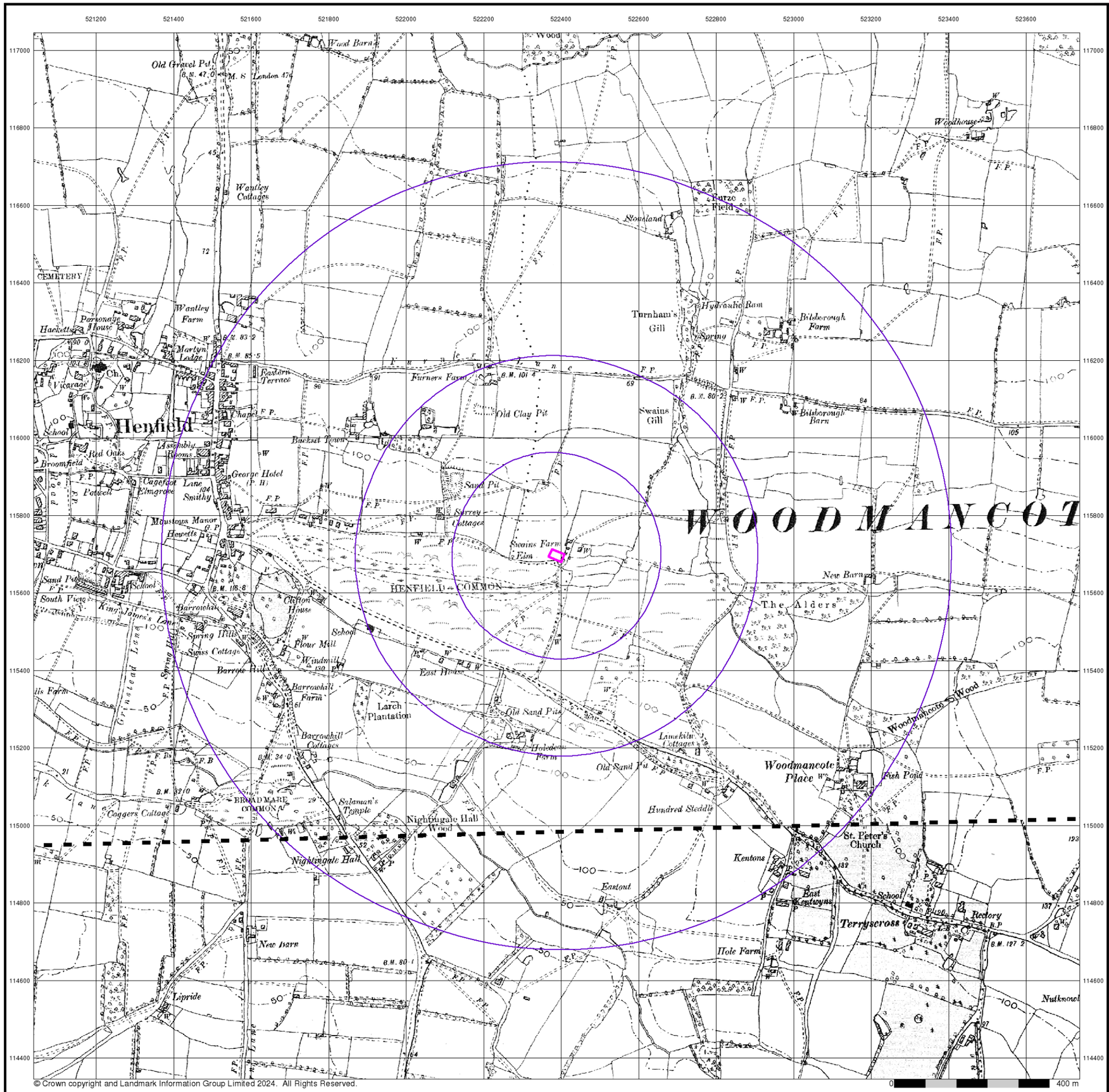

© Crown copyright and Landmark Information Group Limited 2024. All Rights Reserved.

ALBURY S.I. LTD
Geotechnical & Environmental

Sussex

Published 1899

Source map scale - 1:10,560

The historical maps shown were reproduced from maps predominantly held at the scale adopted for England, Wales and Scotland in the 1840`s. In 1854 the 1:2,500 scale was adopted for mapping urban areas; these maps were used to update the 1:10,560 maps. The published date given therefore is often some years later than the surveyed date. Before 1938, all OS maps were based on the Cassini Projection, with independent surveys of a single county or group of counties, giving rise to significant inaccuracies in outlying areas. In the late 1940`s, a Provisional Edition was produced, which updated the 1:10,560 mapping from a number of sources. The maps appear unfinished - with all military camps and other strategic sites removed. These maps were initially overprinted with the National Grid. In 1970, the first 1:10,000 maps were produced using the Transverse Mercator Projection. The revision process continued until recently, with new editions appearing every 10 years or so for urban areas.

Map Name(s) and Date(s)

038SW
1899
1:10,560

052NW
1899
1:10,560

Historical Map - Slice A

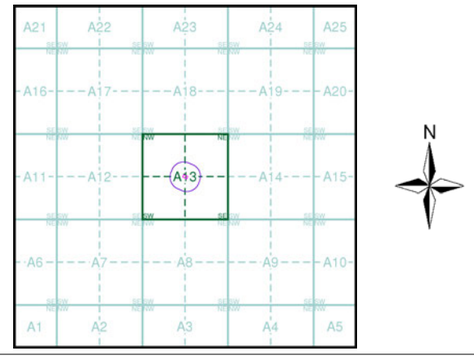

Order Details

Order Number:	353260760_1_1
Customer Ref:	24/12940/JAM
National Grid Reference:	522390, 115700
Slice:	A
Site Area (Ha):	0.08
Search Buffer (m):	1000

Site Details

Swains Farmhouse, Brighton Road, Woodmancote, HENFIELD, BN5 9RP

Landmark INFORMATION GROUP
Tel: 0844 844 9952
Fax: 0844 844 9951
Web: www.envirocheck.co.uk

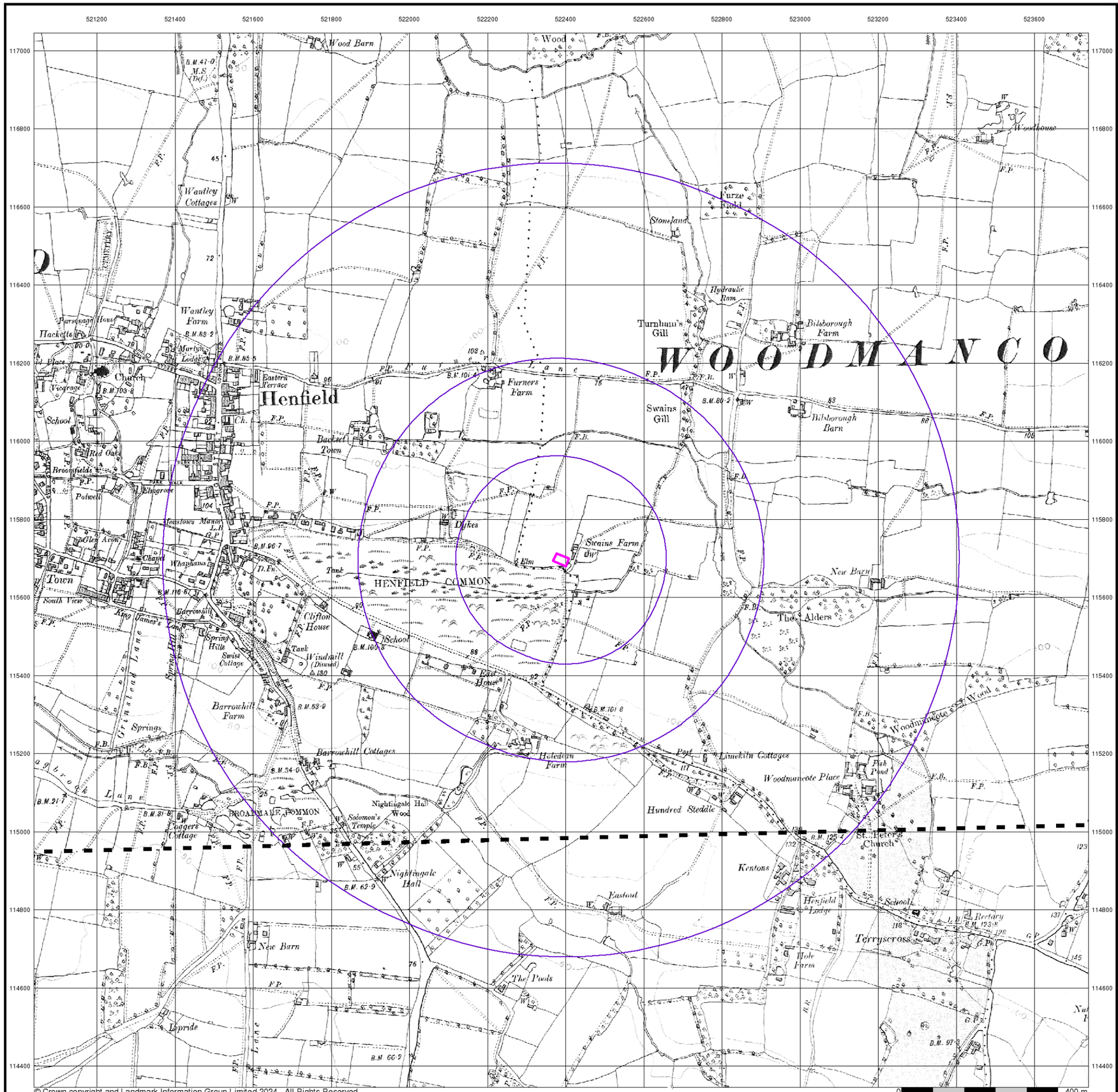

© Crown copyright and Landmark Information Group Limited 2024. All Rights Reserved.

ALBURY S.I. LTD
Geotechnical & Environmental

Sussex

Published 1912

Source map scale - 1:10,560

The historical maps shown were reproduced from maps predominantly held at the scale adopted for England, Wales and Scotland in the 1840`s. In 1854 the 1:2,500 scale was adopted for mapping urban areas; these maps were used to update the 1:10,560 maps. The published date given therefore is often some years later than the surveyed date. Before 1938, all OS maps were based on the Cassini Projection, with independent surveys of a single county or group of counties, giving rise to significant inaccuracies in outlying areas. In the late 1940`s, a Provisional Edition was produced, which updated the 1:10,560 mapping from a number of sources. The maps appear unfinished - with all military camps and other strategic sites removed. These maps were initially overprinted with the National Grid. In 1970, the first 1:10,000 maps were produced using the Transverse Mercator Projection. The revision process continued until recently, with new editions appearing every 10 years or so for urban areas.

Map Name(s) and Date(s)

038SW
1912
1:10,560

052NW
1912
1:10,560

Historical Map - Slice A

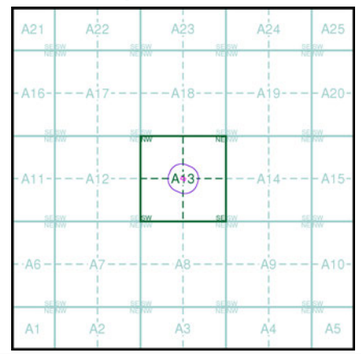

Order Details

Order Number:	353260760_1_1
Customer Ref:	24/12940/JAM
National Grid Reference:	522390, 115700
Slice:	A
Site Area (Ha):	0.08
Search Buffer (m):	1000

Site Details

Swains Farmhouse, Brighton Road, Woodmancote, HENFIELD, BN5 9RP

Landmark INFORMATION GROUP
Tel: 0844 844 9952
Fax: 0844 844 9951
Web: www.envirocheck.co.uk



© Landmark Information Group and/or Data Suppliers 2024.

ALBURY S.I. LTD
Geotechnical & Environmental

Historical Aerial Photography

Published 1947 - 1951

Source map scale - 1:10,560

The Historical Aerial Photos were produced by the Ordnance Survey at a scale of 1:1,250 and 1:10,560 from Air Force photography. They were produced between 1944 and 1951 as an interim measure, pending preparation of conventional mapping, due to post war resource shortages. New security measures in the 1950's meant that every photograph was re-checked for potentially unsafe information with security sites replaced by fake fields or clouds. The original editions were withdrawn and only later made available after a period of fifty years although due to the accuracy of the editing, without viewing both revisions it is not easy to spot the edits. Where available Landmark have included both revisions.

© Landmark Information Group and/or Data Suppliers 2010.

Map Name(s) and Date(s)

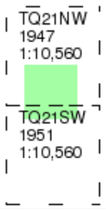

Historical Aerial Photography - Slice A

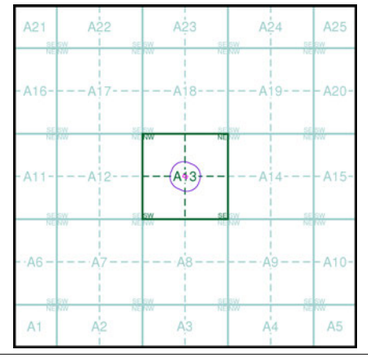

Order Details

Order Number:	353260760_1_1
Customer Ref:	24/12940/JAM
National Grid Reference:	522390, 115700
Slice:	A
Site Area (Ha):	0.08
Search Buffer (m):	1000

Site Details

Swains Farmhouse, Brighton Road, Woodmancote, HENFIELD, BN5 9RP

Landmark INFORMATION GROUP
Tel: 0844 844 9952
Fax: 0844 844 9951
Web: www.envirocheck.co.uk

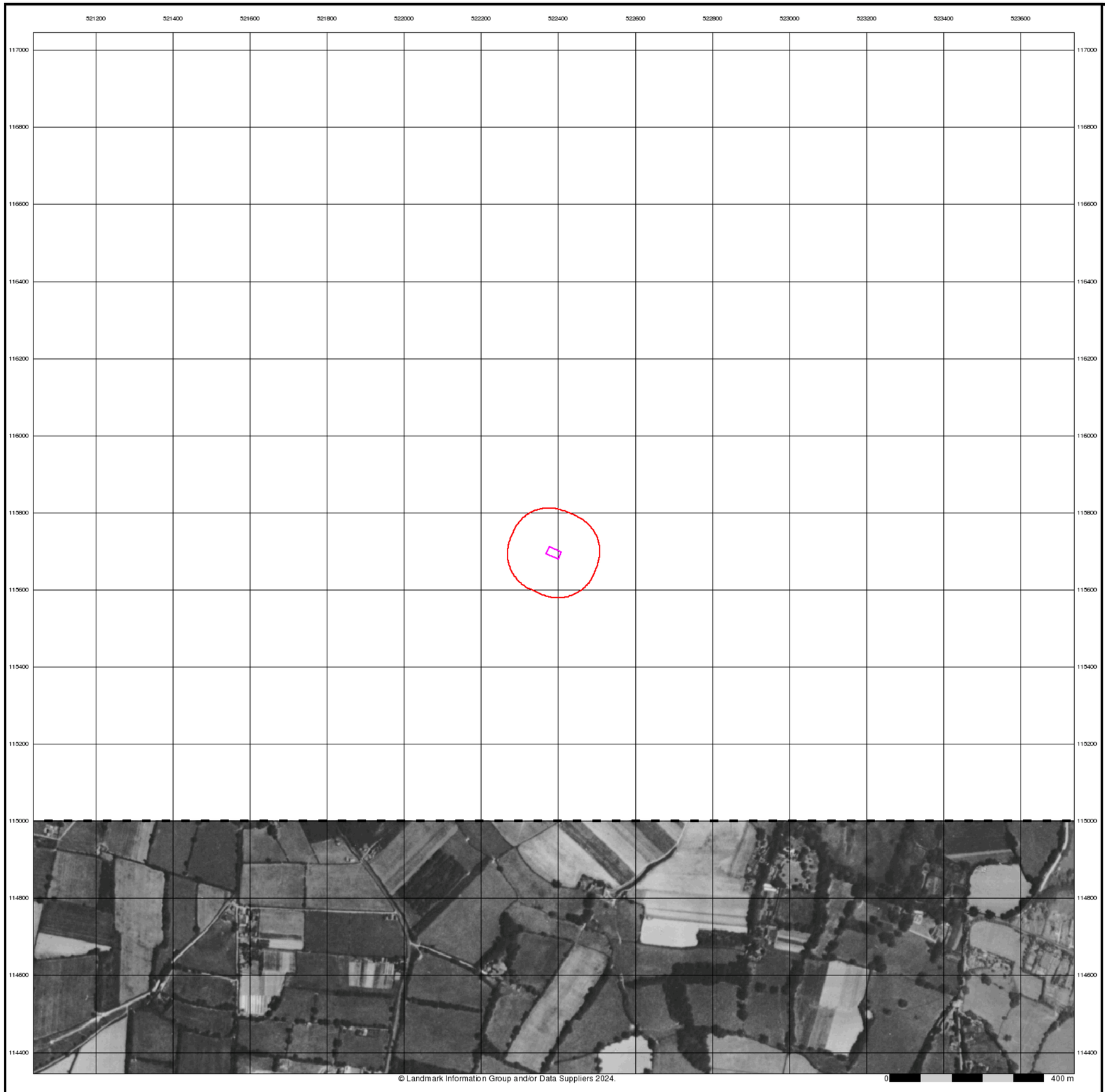

© Landmark Information Group and/or Data Suppliers 2024.

ALBURY S.I. LTD
Geotechnical & Environmental

Historical Aerial Photography

Published 1947

Source map scale - 1:10,560

The Historical Aerial Photos were produced by the Ordnance Survey at a scale of 1:1,250 and 1:10,560 from Air Force photography. They were produced between 1944 and 1951 as an interim measure, pending preparation of conventional mapping, due to post war resource shortages. New security measures in the 1950's meant that every photograph was re-checked for potentially unsafe information with security sites replaced by fake fields or clouds. The original editions were withdrawn and only later made available after a period of fifty years although due to the accuracy of the editing, without viewing both revisions it is not easy to spot the edits. Where available Landmark have included both revisions.

© Landmark Information Group and/or Data Suppliers 2010.

Map Name(s) and Date(s)

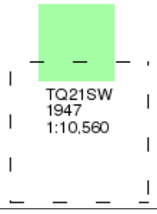

Historical Aerial Photography - Slice A

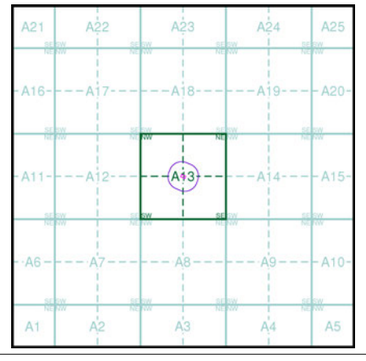

BRITISH LIBRARY

Order Details

Order Number:	353260760_1_1
Customer Ref:	24/12940/JAM
National Grid Reference:	522390, 115700
Slice:	A
Site Area (Ha):	0.08
Search Buffer (m):	1000

Site Details

Swains Farmhouse, Brighton Road, Woodmancote, HENFIELD, BN5 9RP

Landmark INFORMATION GROUP
Tel: 0844 844 9952
Fax: 0844 844 9951
Web: www.envirocheck.co.uk

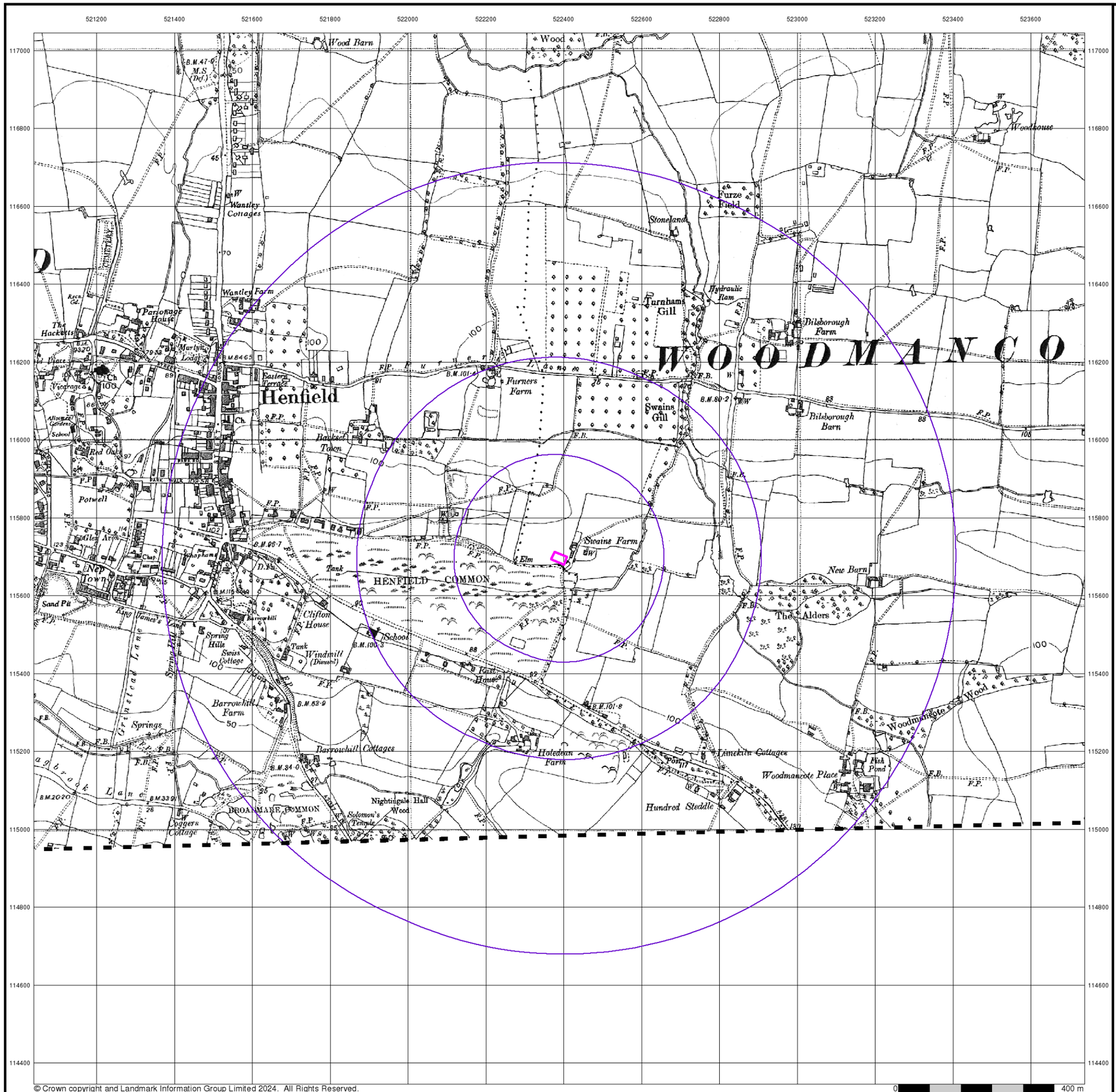

© Crown copyright and Landmark Information Group Limited 2024. All Rights Reserved.

ALBURY S.I. LTD
Geotechnical & Environmental

Sussex

Published 1951

Source map scale - 1:10,560

The historical maps shown were reproduced from maps predominantly held at the scale adopted for England, Wales and Scotland in the 1840`s. In 1854 the 1:2,500 scale was adopted for mapping urban areas; these maps were used to update the 1:10,560 maps. The published date given therefore is often some years later than the surveyed date. Before 1938, all OS maps were based on the Cassini Projection, with independent surveys of a single county or group of counties, giving rise to significant inaccuracies in outlying areas. In the late 1940`s, a Provisional Edition was produced, which updated the 1:10,560 mapping from a number of sources. The maps appear unfinished - with all military camps and other strategic sites removed. These maps were initially overprinted with the National Grid. In 1970, the first 1:10,000 maps were produced using the Transverse Mercator Projection. The revision process continued until recently, with new editions appearing every 10 years or so for urban areas.

Map Name(s) and Date(s)

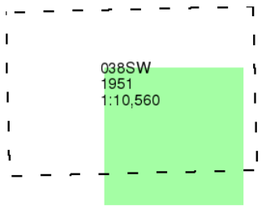

Historical Map - Slice A

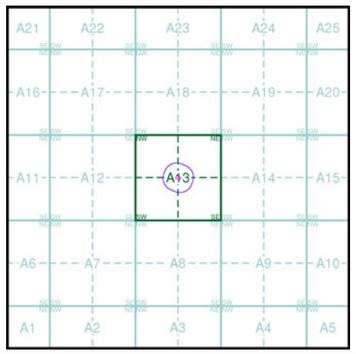

Order Details

Order Number:	353260760_1_1
Customer Ref:	24/12940/JAM
National Grid Reference:	522390, 115700
Slice:	A
Site Area (Ha):	0.08
Search Buffer (m):	1000

Site Details

Swains Farmhouse, Brighton Road, Woodmancote, HENFIELD, BN5 9RP

Landmark INFORMATION GROUP
Tel: 0844 844 9952
Fax: 0844 844 9951
Web: www.envirocheck.co.uk

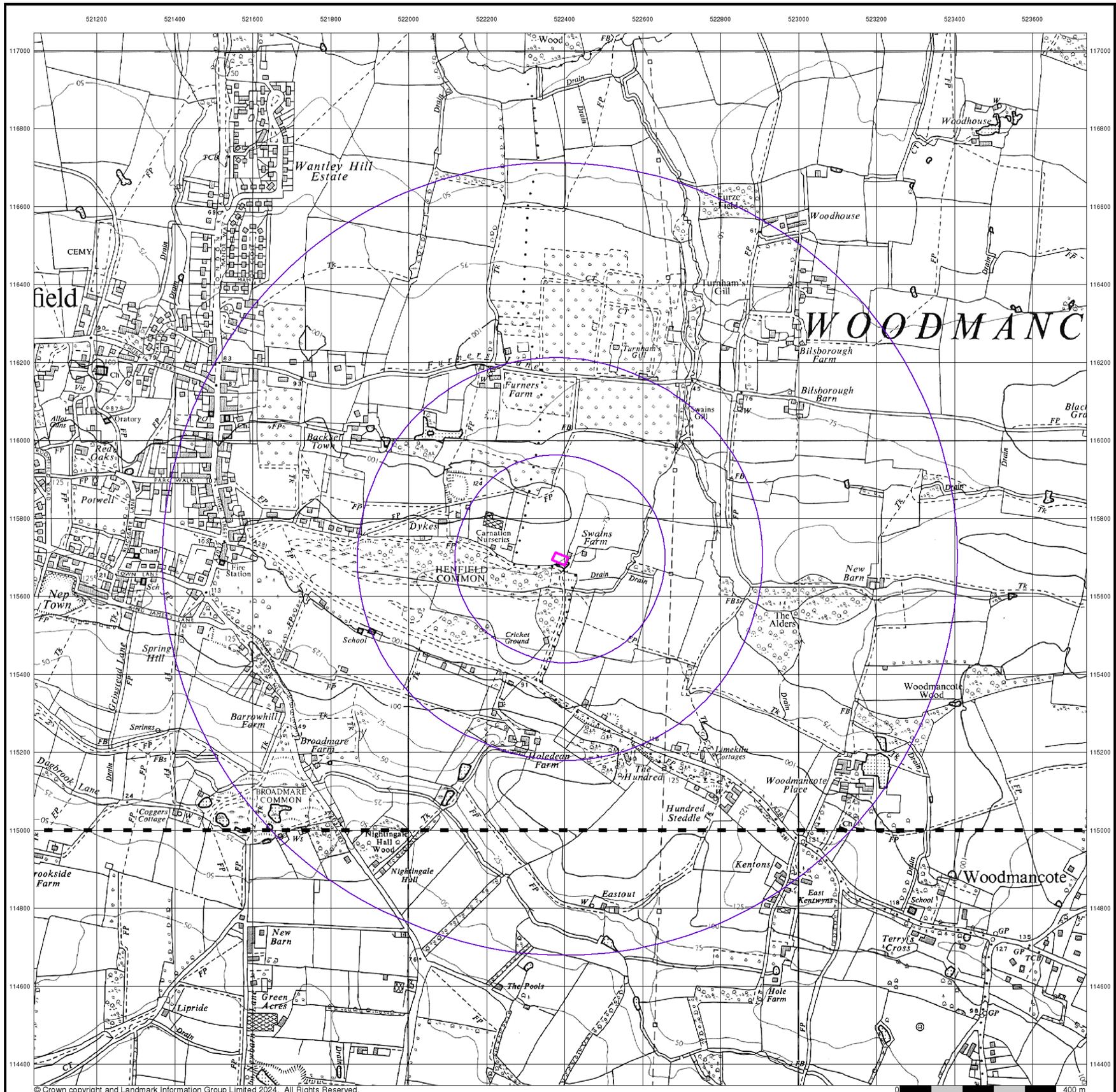

© Crown copyright and Landmark Information Group Limited 2024. All Rights Reserved.

ALBURY S.I. LTD
Geotechnical & Environmental

Ordnance Survey Plan

Published 1962 - 1963

Source map scale - 1:10,000

The historical maps shown were reproduced from maps predominantly held at the scale adopted for England, Wales and Scotland in the 1840`s. In 1854 the 1:2,500 scale was adopted for mapping urban areas; these maps were used to update the 1:10,560 maps. The published date given therefore is often some years later than the surveyed date. Before 1938, all OS maps were based on the Cassini Projection, with independent surveys of a single county or group of counties, giving rise to significant inaccuracies in outlying areas. In the late 1940`s, a Provisional Edition was produced, which updated the 1:10,560 mapping from a number of sources. The maps appear unfinished - with all military camps and other strategic sites removed. These maps were initially overprinted with the National Grid. In 1970, the first 1:10,000 maps were produced using the Transverse Mercator Projection. The revision process continued until recently, with new editions appearing every 10 years or so for urban areas.

Map Name(s) and Date(s)

TQ21NW
1963
1:10,560

TQ21SW
1962
1:10,560

Historical Map - Slice A

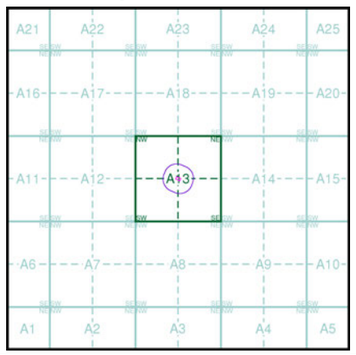

Order Details

Order Number:	353260760_1_1
Customer Ref:	24/12940/JAM
National Grid Reference:	522390, 115700
Slice:	A
Site Area (Ha):	0.08
Search Buffer (m):	1000

Site Details

Swains Farmhouse, Brighton Road, Woodmancote, HENFIELD, BN5 9RP

Landmark INFORMATION GROUP
Tel: 0844 844 9952
Fax: 0844 844 9951
Web: www.envirocheck.co.uk

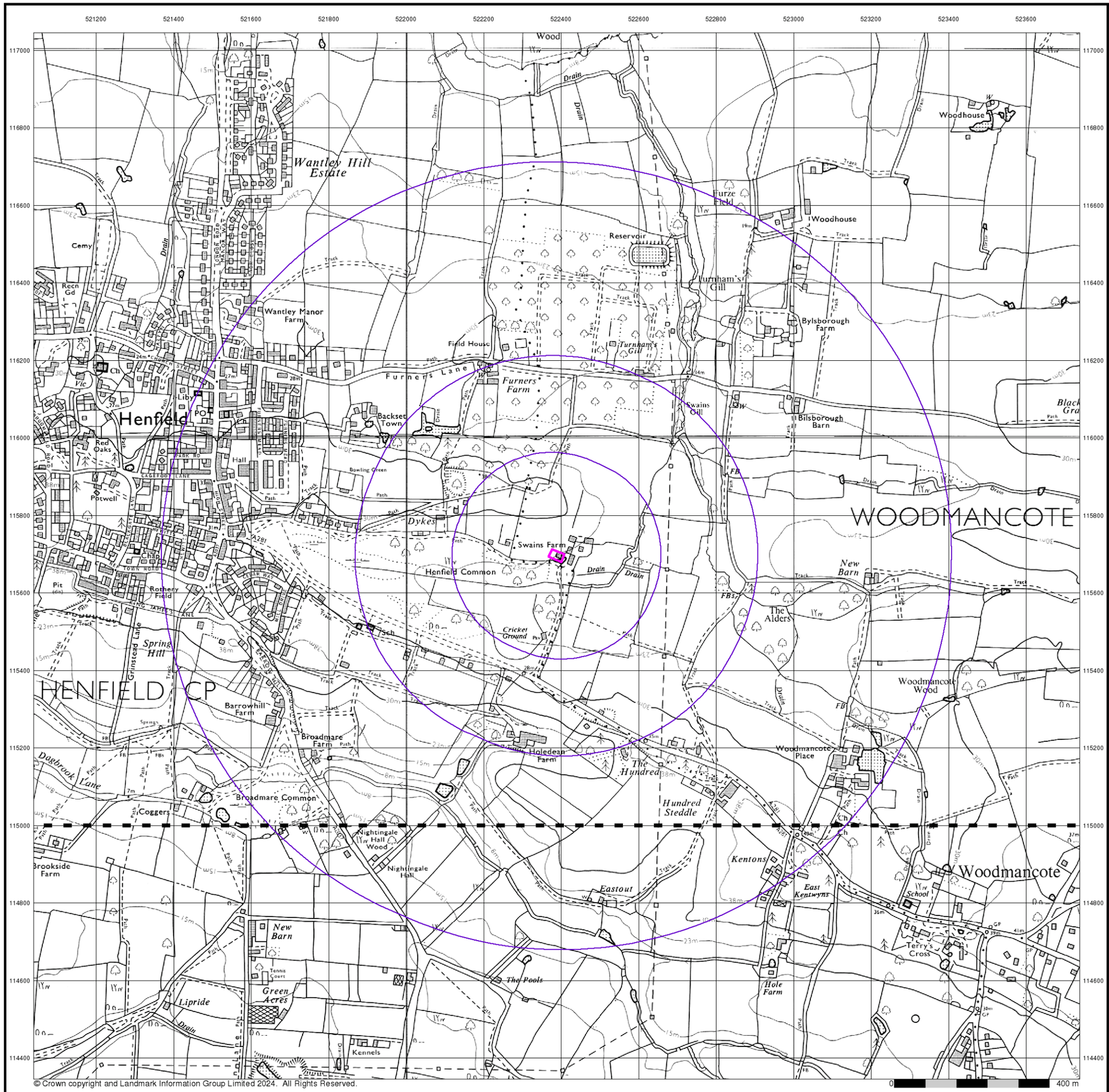

© Crown copyright and Landmark Information Group Limited 2024. All Rights Reserved.

ALBURY S.I. LTD
Geotechnical & Environmental

Ordnance Survey Plan

Published 1974 - 1976

Source map scale - 1:10,000

The historical maps shown were reproduced from maps predominantly held at the scale adopted for England, Wales and Scotland in the 1840`s. In 1854 the 1:2,500 scale was adopted for mapping urban areas; these maps were used to update the 1:10,560 maps. The published date given therefore is often some years later than the surveyed date. Before 1938, all OS maps were based on the Cassini Projection, with independent surveys of a single county or group of counties, giving rise to significant inaccuracies in outlying areas. In the late 1940`s, a Provisional Edition was produced, which updated the 1:10,560 mapping from a number of sources. The maps appear unfinished - with all military camps and other strategic sites removed. These maps were initially overprinted with the National Grid. In 1970, the first 1:10,000 maps were produced using the Transverse Mercator Projection. The revision process continued until recently, with new editions appearing every 10 years or so for urban areas.

Map Name(s) and Date(s)

TQ21NW
1974
1:10,000

TQ21SW
1976
1:10,000

Historical Map - Slice A

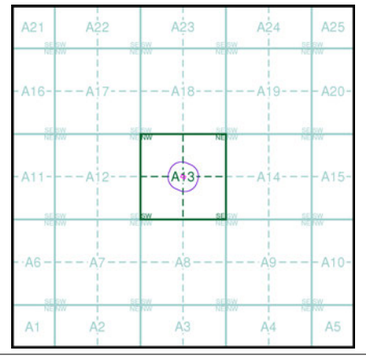



Order Details

Order Number:	353260760_1_1
Customer Ref:	24/12940/JAM
National Grid Reference:	522390, 115700
Slice:	A
Site Area (Ha):	0.08
Search Buffer (m):	1000

Site Details

Swains Farmhouse, Brighton Road, Woodmancote, HENFIELD, BN5 9RP

Landmark INFORMATION GROUP
Tel: 0844 844 9952
Fax: 0844 844 9951
Web: www.envirocheck.co.uk

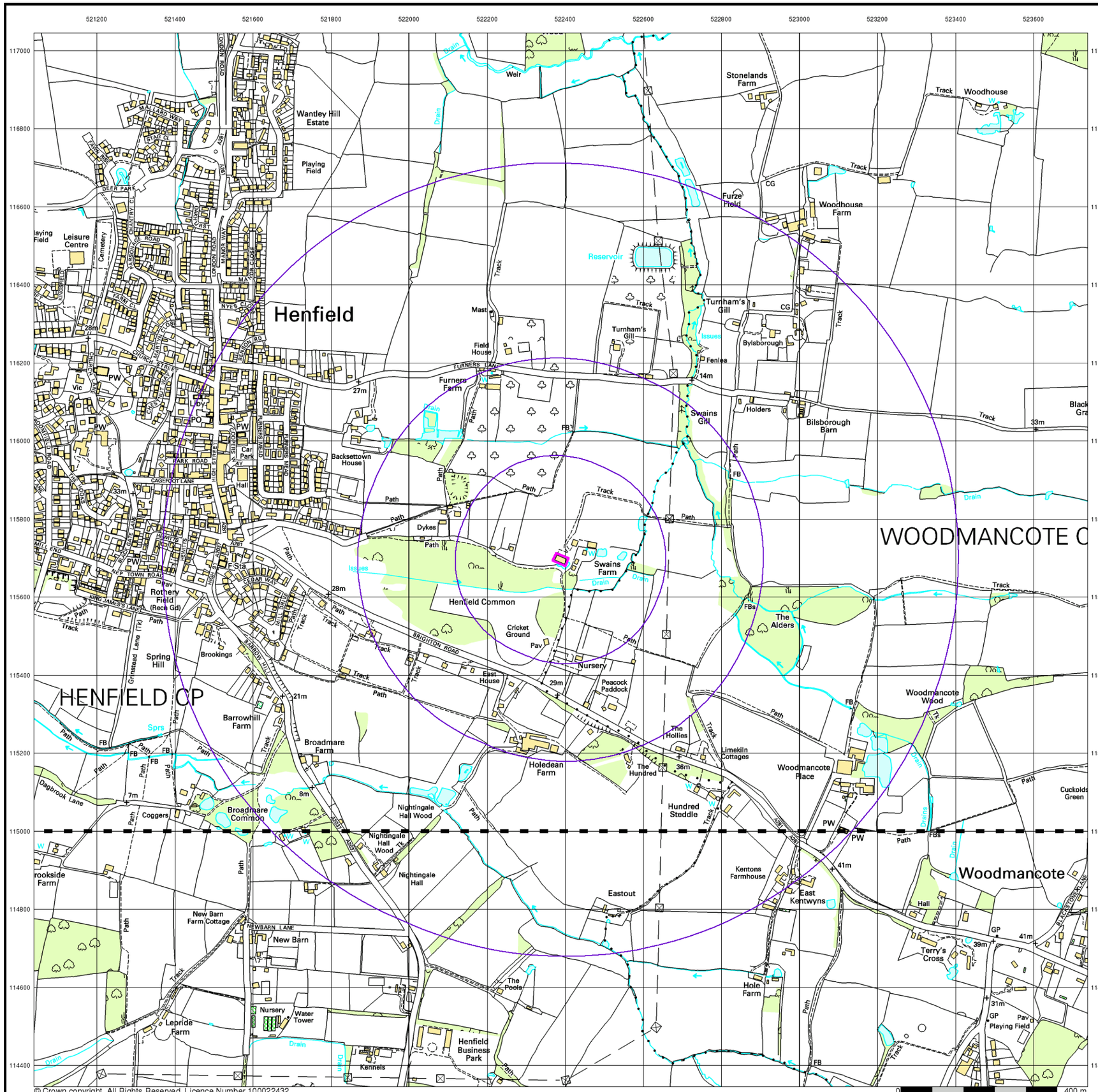
Henfield
HENFIELD CP
WOODMANCOTE C
Woodmancote
Wantley Hill Estate
Playing Field
Leisure Centre
Cemetery
Stonelands Farm
Woodhouse
Furze Field
Woodhouse Farm
Reservoir
Turnham's Gill
Bylsborough
Fenlea
Furners Farm
Field House
Mast
Swains Gill
Holders
Bilsborough Barn
Backsettown House
Dykes
Swains Farm
Henfield Common
Cricket Ground
The Alders
Nursery
Peacock Paddock
East House
Spring Hill
Brookings
Barrowhill Farm
Broadmare Farm
Broadmare Common
Holedean Farm
The Hollies
Limekiln Cottages
The Hundred
Woodmancote Wood
Woodmancote Place
Hundred Steddle
Nightingale Hall Wood
Nightingale Hall
Kentons Farmhouse
East Kentwyns
Eastout
Terry's Cross
Hole Farm
The Pools
New Barn Farm Cottage
New Barn
Rookside Farm
Lepride Farm
Water Tower
Henfield Business Park
Kennels
Playing Field
Cuckolds Green
Weir
Drain
Track
Path
Issues
Brighton Road
Furners Lane
Newbarn Lane
Jacks Corner Lane
Dagbrook Lane
Grinstead Lane (Tk)
Rothery Field (Rock Gd)
Park Road
Cagefoot Lane
High Street
Church Road
Malthouse Lane
Manor Way
Furners Mead
Beeson Rd
Kings Close
Queens Close
Oakfield Close
Ferndale
Fairfield Road
Deer Park
Mallard Way
London Road
Sandy Cl
Ashcroft
Cedar Way
Town Road
Kings James's Lane
Jubilee Cl
Oakfield Rd
Fern Cl
Fairfield Cl
Fairfield Way
Fairfield Path
Fairfield Rise
Fairfield Gdns
Fairfield Ave
Fairfield Cres
Fairfield Drive
Fairfield Close
Fairfield Walk
Fairfield Terrace
Fairfield Court
Fairfield Grove
Fairfield Place
Fairfield Square
Fairfield Mews
Fairfield Lane
Fairfield Avenue
Fairfield Crescent
Fairfield Gardens
Fairfield Road
Fairfield Street

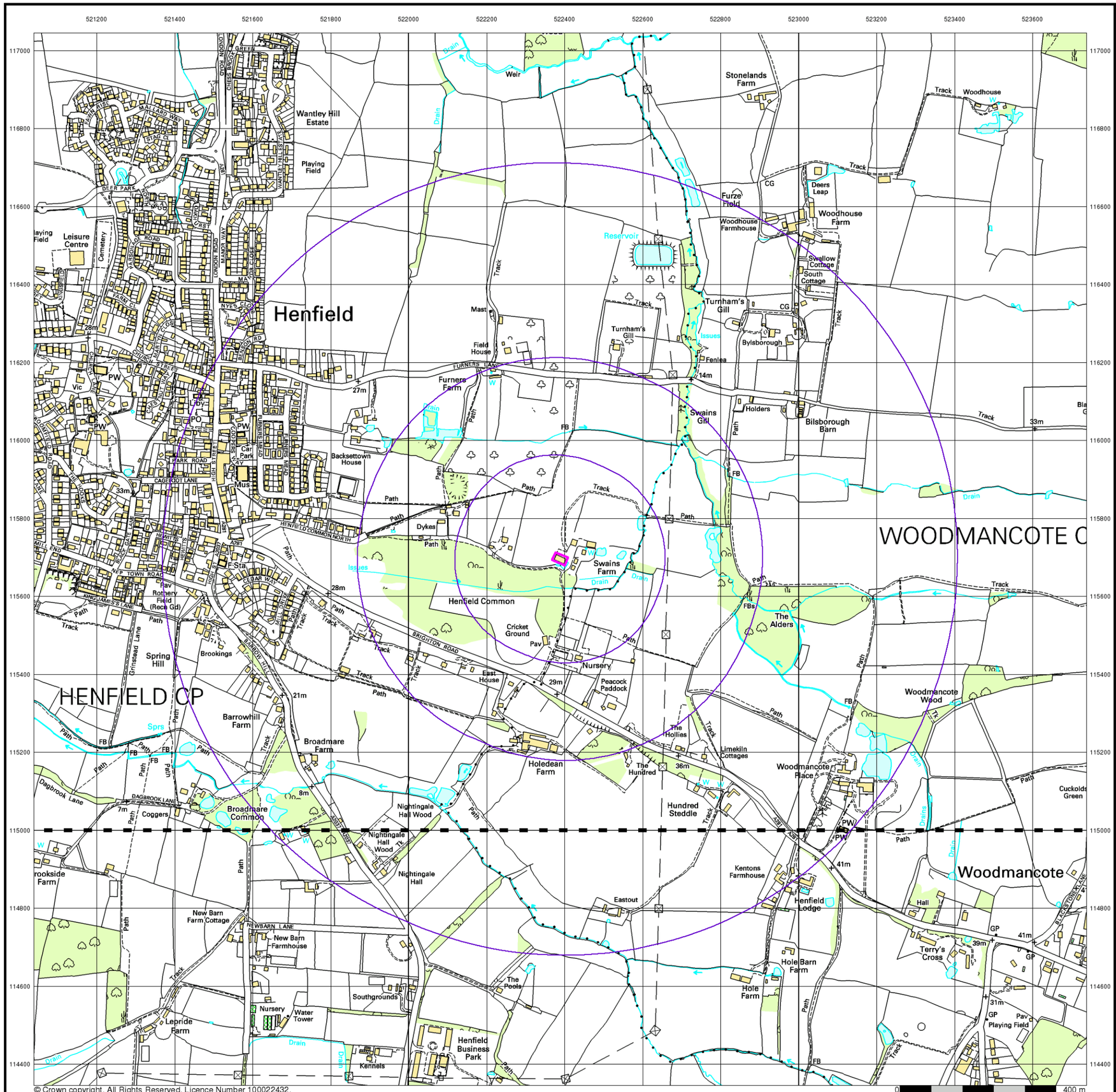

ALBURY S.I. LTD
Geotechnical & Environmental

10k Raster Mapping

Published 2006

Source map scale - 1:10,000

The historical maps shown were produced from the Ordnance Survey`s 1:10,000 colour raster mapping. These maps are derived from Landplan which replaced the old 1:10,000 maps originally published in 1970. The data is highly detailed showing buildings, fences and field boundaries as well as all roads, tracks and paths. Road names are also included together with the relevant road number and classification. Boundary information depiction includes county, unitary authority, district, civil parish and constituency.

Map Name(s) and Date(s)

TQ21NW
2006
1:10,000

TQ21SW
2006
1:10,000

Historical Map - Slice A

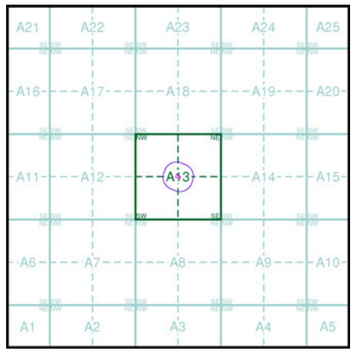

Order Details

Order Number:	353260760_1_1
Customer Ref:	24/12940/JAM
National Grid Reference:	522390, 115700
Slice:	A
Site Area (Ha):	0.08
Search Buffer (m):	1000

Site Details

Swains Farmhouse, Brighton Road, Woodmancote, HENFIELD, BN5 9RP

Landmark INFORMATION GROUP
Tel: 0844 844 9952
Fax: 0844 844 9951
Web: www.envirocheck.co.uk



© Crown copyright. All Rights Reserved. Licence Number 100022432.

0 400 m

ALBURY S.I. LTD
Geotechnical & Environmental

VectorMap Local

Published 2024

Source map scale - 1:10,000

VectorMap Local (Raster) is Ordnance Survey's highest detailed 'backdrop' mapping product. These maps are produced from OS's VectorMap Local, a simple vector dataset at a nominal scale of 1:10,000, covering the whole of Great Britain, that has been designed for creating graphical mapping. OS VectorMap Local is derived from large-scale information surveyed at 1:1250 scale (covering major towns and cities),1:2500 scale (smaller towns, villages and developed rural areas), and 1:10 000 scale (mountain, moorland and river estuary areas).

Map Name(s) and Date(s)

TQ21NW
2024
Variable

TQ21SW
2024
Variable

Historical Map - Slice A

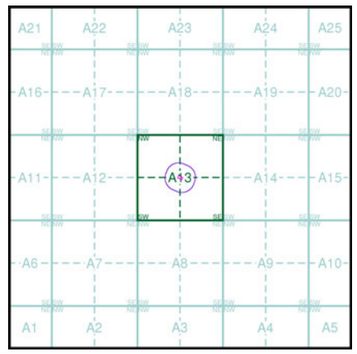

Order Details

Order Number:	353260760_1_1
Customer Ref:	24/12940/JAM
National Grid Reference:	522390, 115700
Slice:	A
Site Area (Ha):	0.08
Search Buffer (m):	1000

Site Details

Swains Farmhouse, Brighton Road, Woodmancote, HENFIELD, BN5 9RP

Landmark INFORMATION GROUP
Tel: 0844 844 9952
Fax: 0844 844 9951
Web: www.envirocheck.co.uk

Historical Mapping Legends

Ordnance Survey County Series and Ordnance Survey Plan 1:2,500

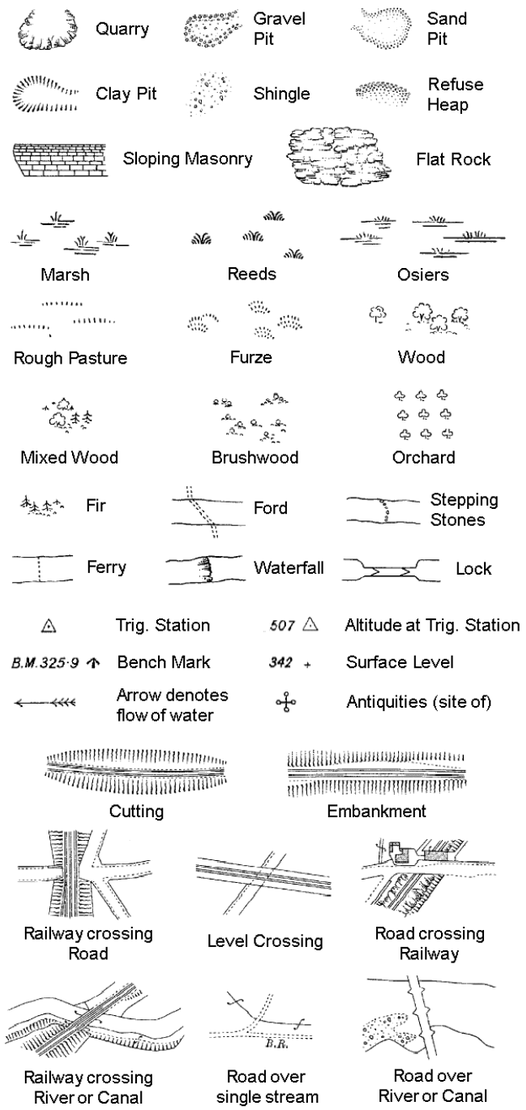

County Boundary (Geographical)
County & Civil Parish Boundary
Administrative County & Civil Parish Boundary
Co. Boro. Bdy. County Borough Boundary (England)
Co. Burgh Bdy. County Burgh Boundary (Scotland)

B P B S	Boundary Post or Stone	P.C.B	Police Call Box
B.R.	Bridle Road	P	Pump
E.P	Electricity Pylon	S.P	Signal Post
F.B.	Foot Bridge	St.	Sluice
F.P.	Foot Path	Sp.	Spring
G.P	Guide Post or Board	T.C.B	Telephone Call Box
M.S	Mile Stone	Tr.	Trough
M.P M.R	Mooring Post or Ring	W	Well

Ordnance Survey Plan, Additional SIMs and Supply of Unpublished Survey Information 1:2,500 and 1:1,250

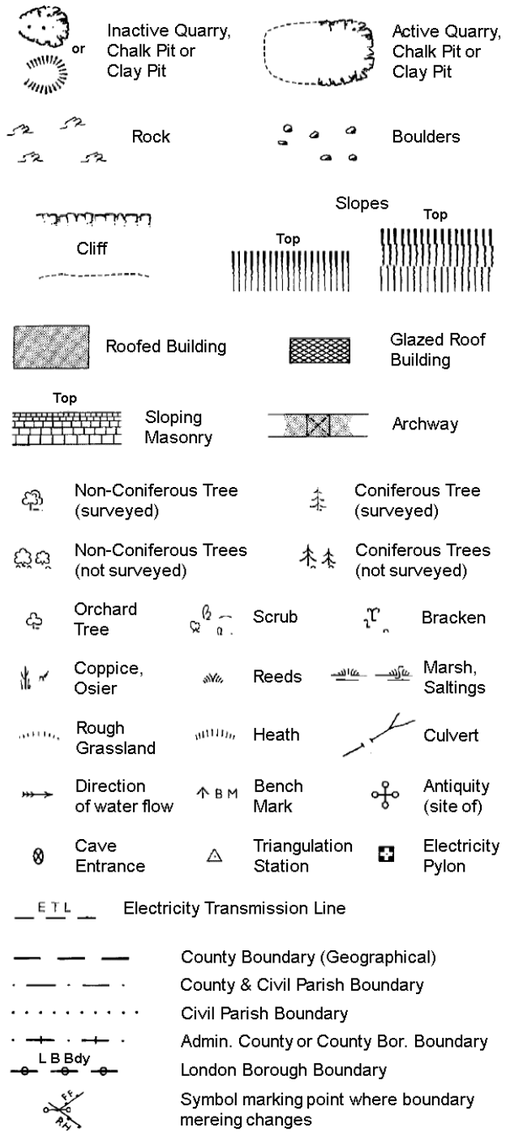

County Boundary (Geographical)
County & Civil Parish Boundary
Civil Parish Boundary
Admin. County or County Bor. Boundary
L B Bdy London Borough Boundary
Symbol marking point where boundary mereing changes

BH	Beer House	P	Pillar, Pole or Post
BP, BS	Boundary Post or Stone	PO	Post Office
Cn, C	Capstan, Crane	PC	Public Convenience
Chy	Chimney	PH	Public House
D Fn	Drinking Fountain	Pp	Pump
El P	Electricity Pillar or Post	SB, S Br	Signal Box or Bridge
FAP	Fire Alarm Pillar	SP, SL	Signal Post or Light
FB	Foot Bridge	Spr	Spring
GP	Guide Post	Tk	Tank or Track
H	Hydrant or Hydraulic	TCB	Telephone Call Box
LC	Level Crossing	TCP	Telephone Call Post
MH	Manhole	Tr	Trough
MP	Mile Post or Mooring Post	Wr Pt, Wr T	Water Point, Water Tap
MS	Mile Stone	W	Well
NTL	Normal Tidal Limit	Wd Pp	Wind Pump

Large-Scale National Grid Data 1:2,500 and 1:1,250

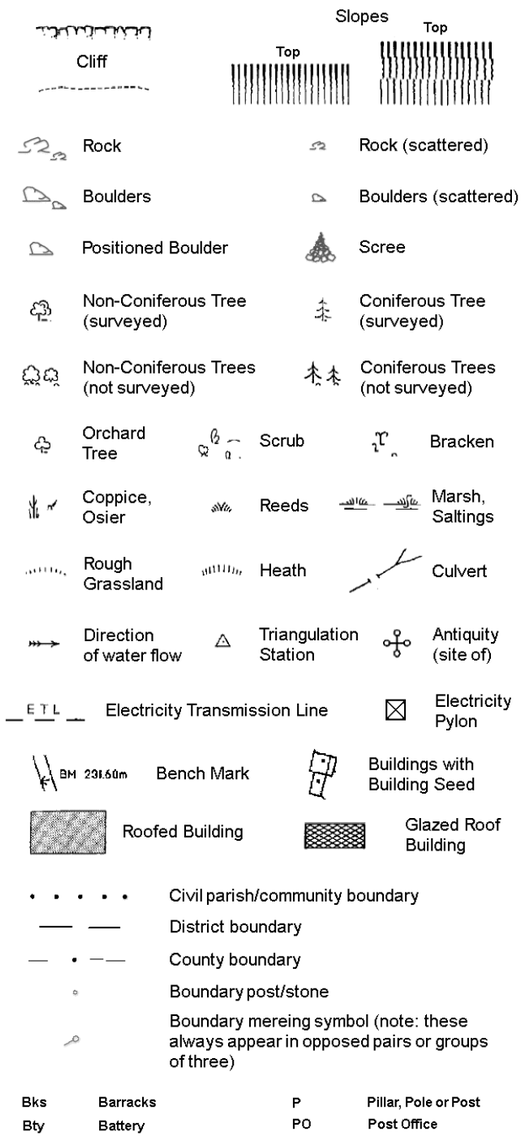

Civil parish/community boundary
District boundary
County boundary
Boundary post/stone
Boundary mereing symbol (note: these always appear in opposed pairs or groups of three)

Bks	Barracks	P	Pillar, Pole or Post
Bty	Battery	PO	Post Office
Cemy	Cemetery	PC	Public Convenience
Chy	Chimney	Pp	Pump
Cis	Cistern	Ppg Sta	Pumping Station
Dismtd Rly	Dismantled Railway	PW	Place of Worship
El Gen Sta	Electricity Generating Station	Sewage Ppg Sta	Sewage Pumping Station
El P	Electricity Pole, Pillar	SB, S Br	Signal Box or Bridge
El Sub Sta	Electricity Sub Station	SP, SL	Signal Post or Light
FB	Filter Bed	Spr	Spring
Fn / D Fn	Fountain / Drinking Ftn.	Tk	Tank or Track
Gas Gov	Gas Valve Compound	Tr	Trough
GVC	Gas Governer	Wd Pp	Wind Pump
GP	Guide Post	Wr Pt, Wr T	Water Point, Water Tap
MH	Manhole	Wks	Works (building or area)
MP, MS	Mile Post or Mile Stone	W	Well

ALBURY S.I. LTD
Geotechnical & Environmental

Historical Mapping & Photography included:

Mapping Type	Scale	Date	Pg
Sussex	1:2,500	1875	2
Sussex	1:2,500	1897	3
Sussex	1:2,500	1910	4
Ordnance Survey Plan	1:2,500	1956	5
Additional SIMs	1:2,500	1956	6
Supply of Unpublished Survey Information	1:2,500	1974	7
Ordnance Survey Plan	1:2,500	1977	8
Additional SIMs	1:2,500	1985	9
Large-Scale National Grid Data	1:2,500	1994	10
Historical Aerial Photography	1:2,500	1999	11

Historical Map - Segment A13

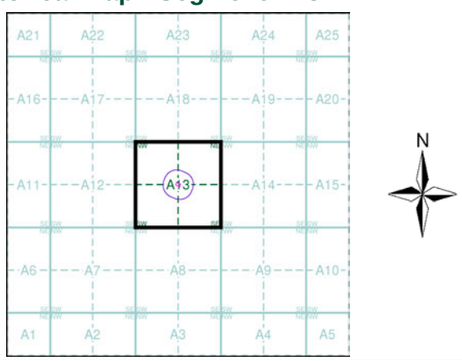

Order Details

Order Number:	353260760_1_1
Customer Ref:	24/12940/JAM
National Grid Reference:	522390, 115700
Slice:	A
Site Area (Ha):	0.08
Search Buffer (m):	100

Site Details

Swains Farmhouse, Brighton Road, Woodmancote, HENFIELD, BN5 9RP

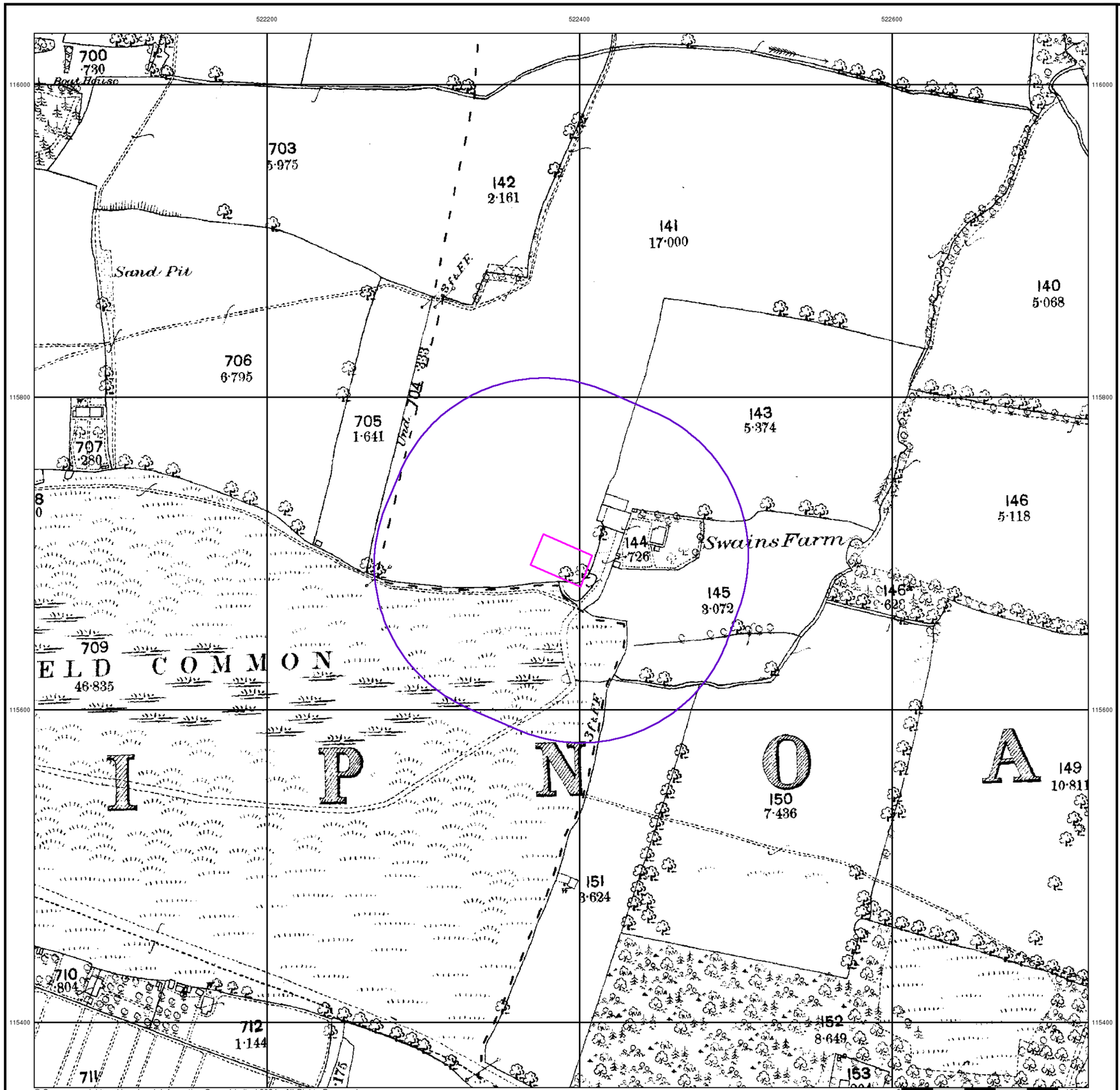

© Crown copyright and Landmark Information Group Limited 2024. All Rights Reserved.

ALBURY S.I. LTD
Geotechnical & Environmental

Sussex

Published 1875

Source map scale - 1:2,500

The historical maps shown were reproduced from maps predominantly held at the scale adopted for England, Wales and Scotland in the 1840`s. In 1854 the 1:2,500 scale was adopted for mapping urban areas and by 1896 it covered the whole of what were considered to be the cultivated parts of Great Britain. The published date given below is often some years later than the surveyed date. Before 1938, all OS maps were based on the Cassini Projection, with independent surveys of a single county or group of counties, giving rise to significant inaccuracies in outlying areas.

Map Name(s) and Date(s)

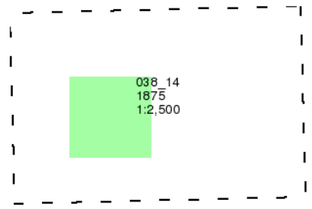

Historical Map - Segment A13

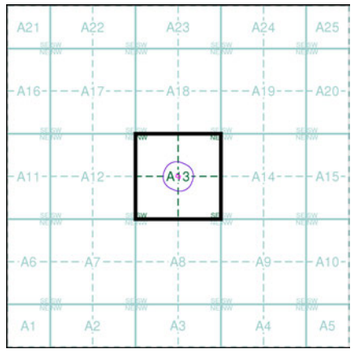

Order Details

Order Number:	353260760_1_1
Customer Ref:	24/12940/JAM
National Grid Reference:	522390, 115700
Slice:	A
Site Area (Ha):	0.08
Search Buffer (m):	100

Site Details

Swains Farmhouse, Brighton Road, Woodmancote, HENFIELD, BN5 9RP

Landmark INFORMATION GROUP
Tel: 0844 844 9952
Fax: 0844 844 9951
Web: www.envirocheck.co.uk

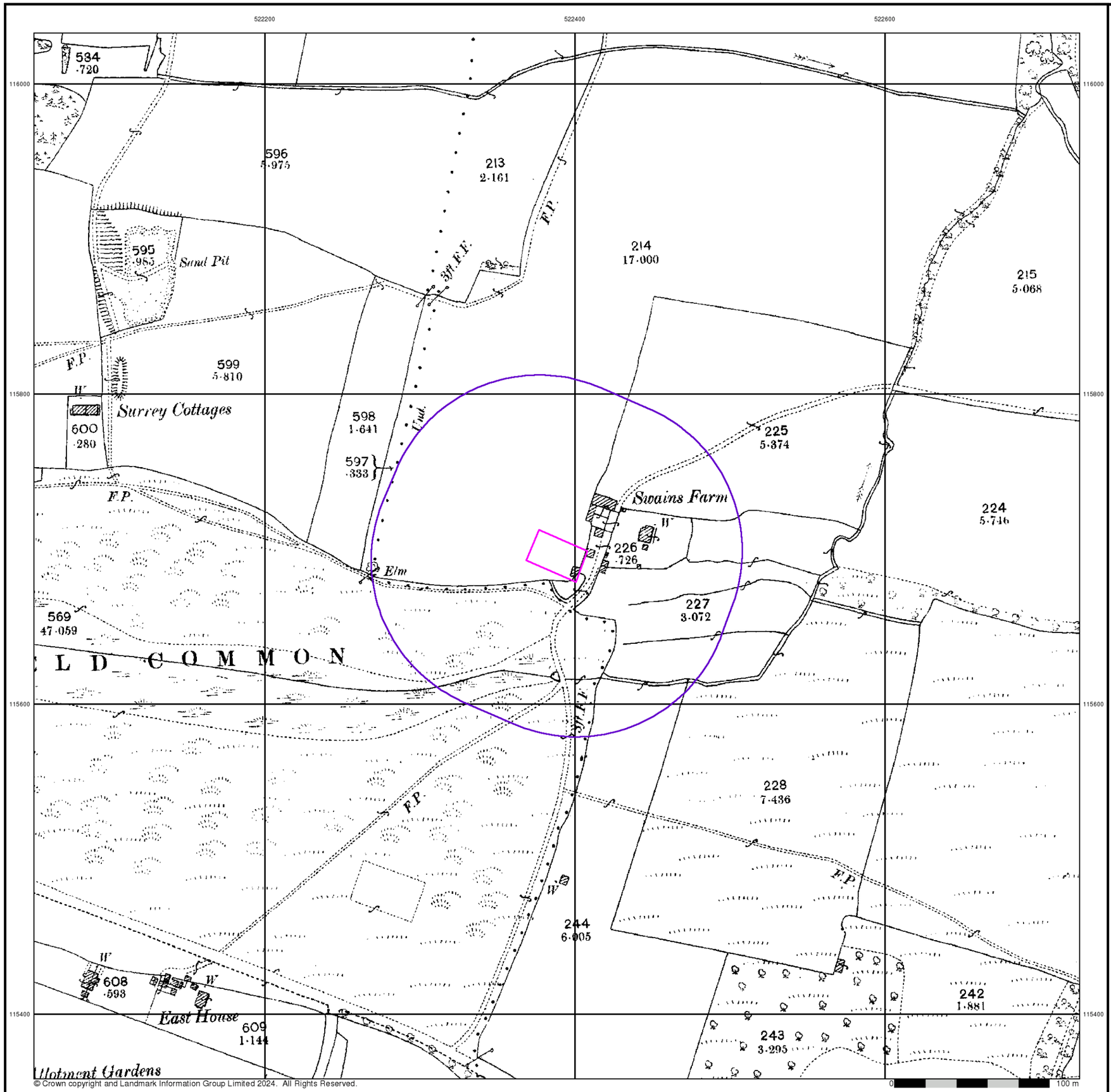

© Crown copyright and Landmark Information Group Limited 2024. All Rights Reserved.

ALBURY S.I. LTD
Geotechnical & Environmental

Sussex

Published 1897

Source map scale - 1:2,500

The historical maps shown were reproduced from maps predominantly held at the scale adopted for England, Wales and Scotland in the 1840`s. In 1854 the 1:2,500 scale was adopted for mapping urban areas and by 1896 it covered the whole of what were considered to be the cultivated parts of Great Britain. The published date given below is often some years later than the surveyed date. Before 1938, all OS maps were based on the Cassini Projection, with independent surveys of a single county or group of counties, giving rise to significant inaccuracies in outlying areas.

Map Name(s) and Date(s)

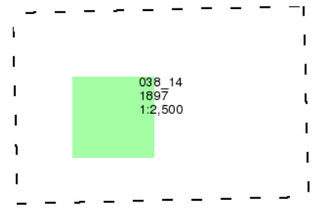

Historical Map - Segment A13

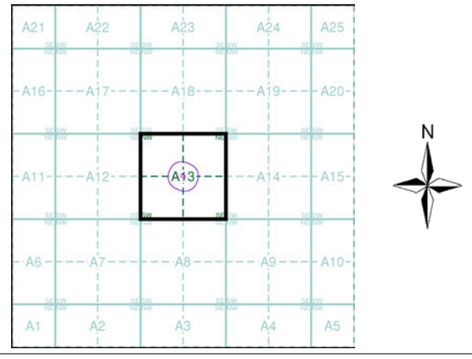

Order Details

Order Number:	353260760_1_1
Customer Ref:	24/12940/JAM
National Grid Reference:	522390, 115700
Slice:	A
Site Area (Ha):	0.08
Search Buffer (m):	100

Site Details

Swains Farmhouse, Brighton Road, Woodmancote, HENFIELD, BN5 9RP

Landmark INFORMATION GROUP
Tel: 0844 844 9952
Fax: 0844 844 9951
Web: www.envirocheck.co.uk

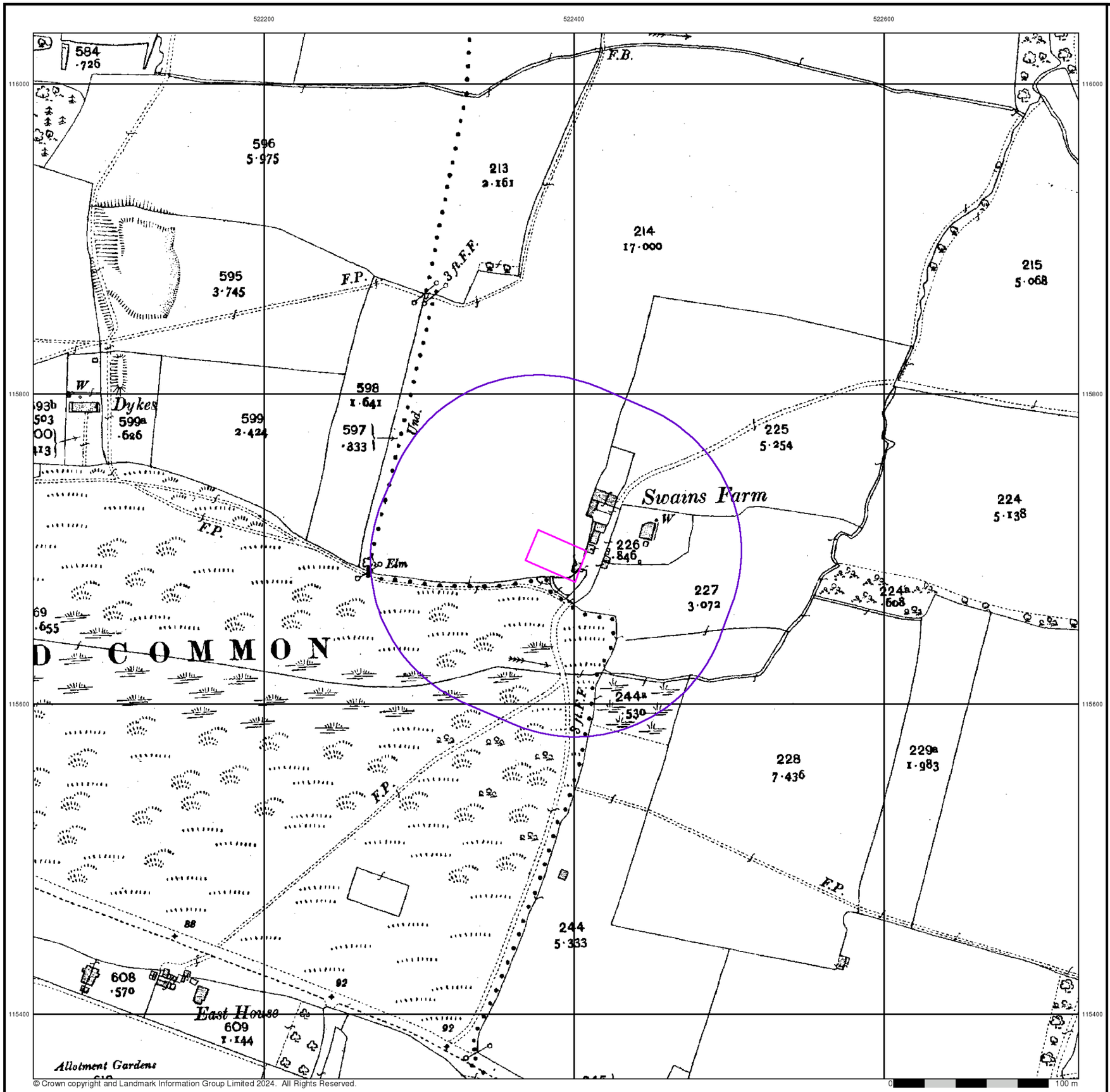

© Crown copyright and Landmark Information Group Limited 2024. All Rights Reserved.

ALBURY S.I. LTD
Geotechnical & Environmental

Sussex

Published 1910

Source map scale - 1:2,500

The historical maps shown were reproduced from maps predominantly held at the scale adopted for England, Wales and Scotland in the 1840`s. In 1854 the 1:2,500 scale was adopted for mapping urban areas and by 1896 it covered the whole of what were considered to be the cultivated parts of Great Britain. The published date given below is often some years later than the surveyed date. Before 1938, all OS maps were based on the Cassini Projection, with independent surveys of a single county or group of counties, giving rise to significant inaccuracies in outlying areas.

Map Name(s) and Date(s)

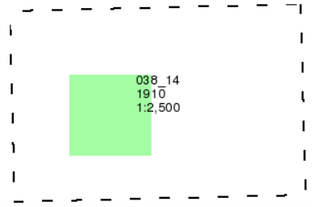

Historical Map - Segment A13

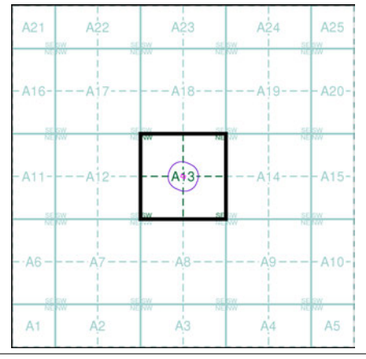

Order Details

Order Number:	353260760_1_1
Customer Ref:	24/12940/JAM
National Grid Reference:	522390, 115700
Slice:	A
Site Area (Ha):	0.08
Search Buffer (m):	100

Site Details

Swains Farmhouse, Brighton Road, Woodmancote, HENFIELD, BN5 9RP

Landmark INFORMATION GROUP
Tel: 0844 844 9952
Fax: 0844 844 9951
Web: www.envirocheck.co.uk

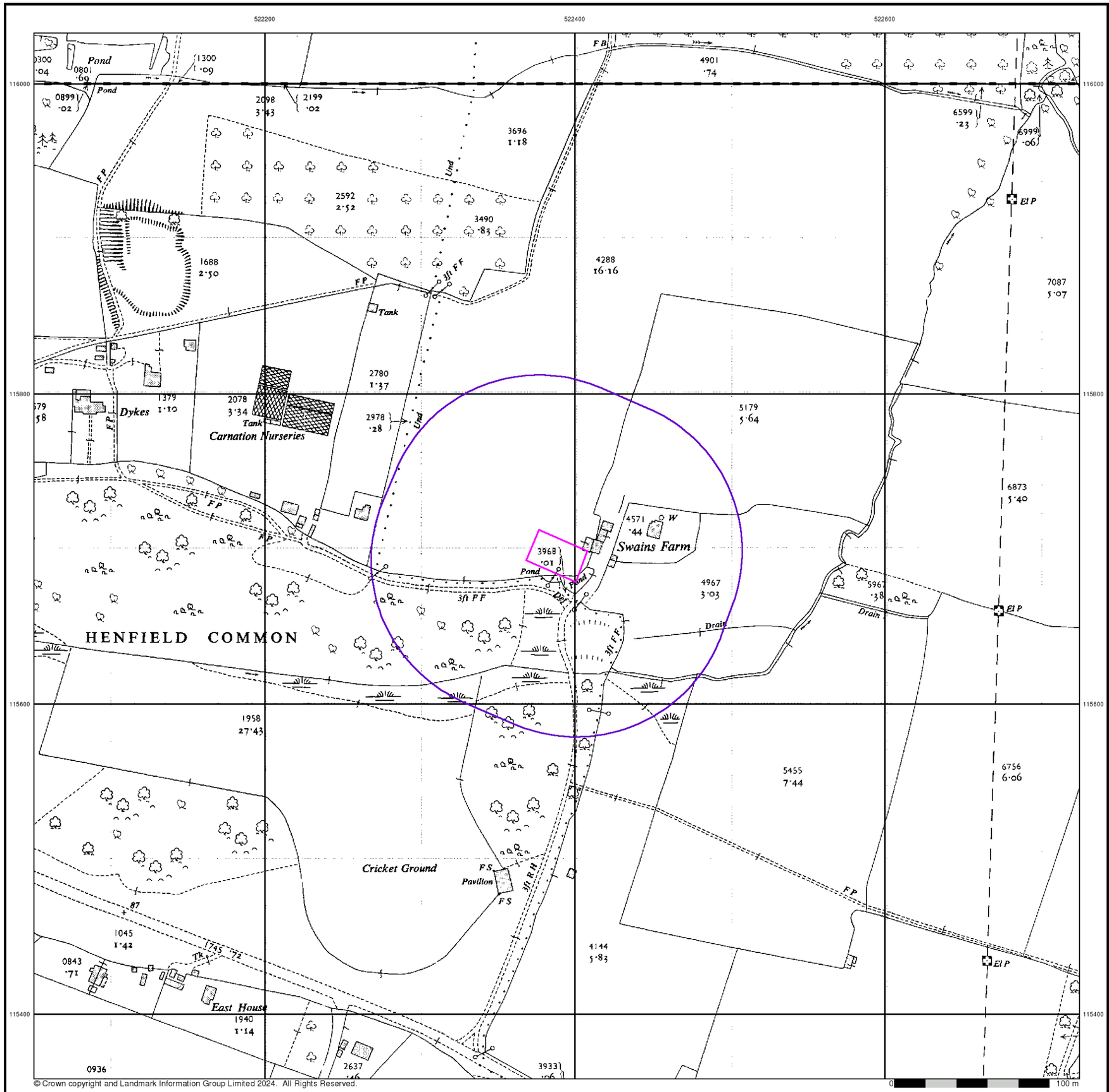

© Crown copyright and Landmark Information Group Limited 2024. All Rights Reserved.

ALBURY S.I. LTD
Geotechnical & Environmental

Ordnance Survey Plan

Published 1956

Source map scale - 1:2,500

The historical maps shown were reproduced from maps predominantly held at the scale adopted for England, Wales and Scotland in the 1840`s. In 1854 the 1:2,500 scale was adopted for mapping urban areas and by 1896 it covered the whole of what were considered to be the cultivated parts of Great Britain. The published date given below is often some years later than the surveyed date. Before 1938, all OS maps were based on the Cassini Projection, with independent surveys of a single county or group of counties, giving rise to significant inaccuracies in outlying areas.

Map Name(s) and Date(s)

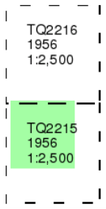

Historical Map - Segment A13

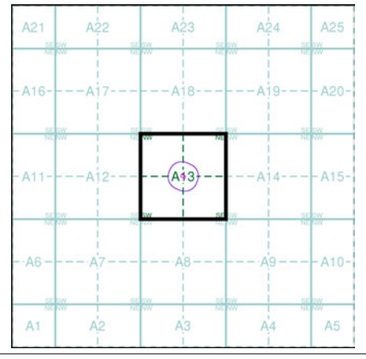

Order Details

Order Number:	353260760_1_1
Customer Ref:	24/12940/JAM
National Grid Reference:	522390, 115700
Slice:	A
Site Area (Ha):	0.08
Search Buffer (m):	100

Site Details

Swains Farmhouse, Brighton Road, Woodmancote, HENFIELD, BN5 9RP

Landmark INFORMATION GROUP
Tel: 0844 844 9952
Fax: 0844 844 9951
Web: www.envirocheck.co.uk

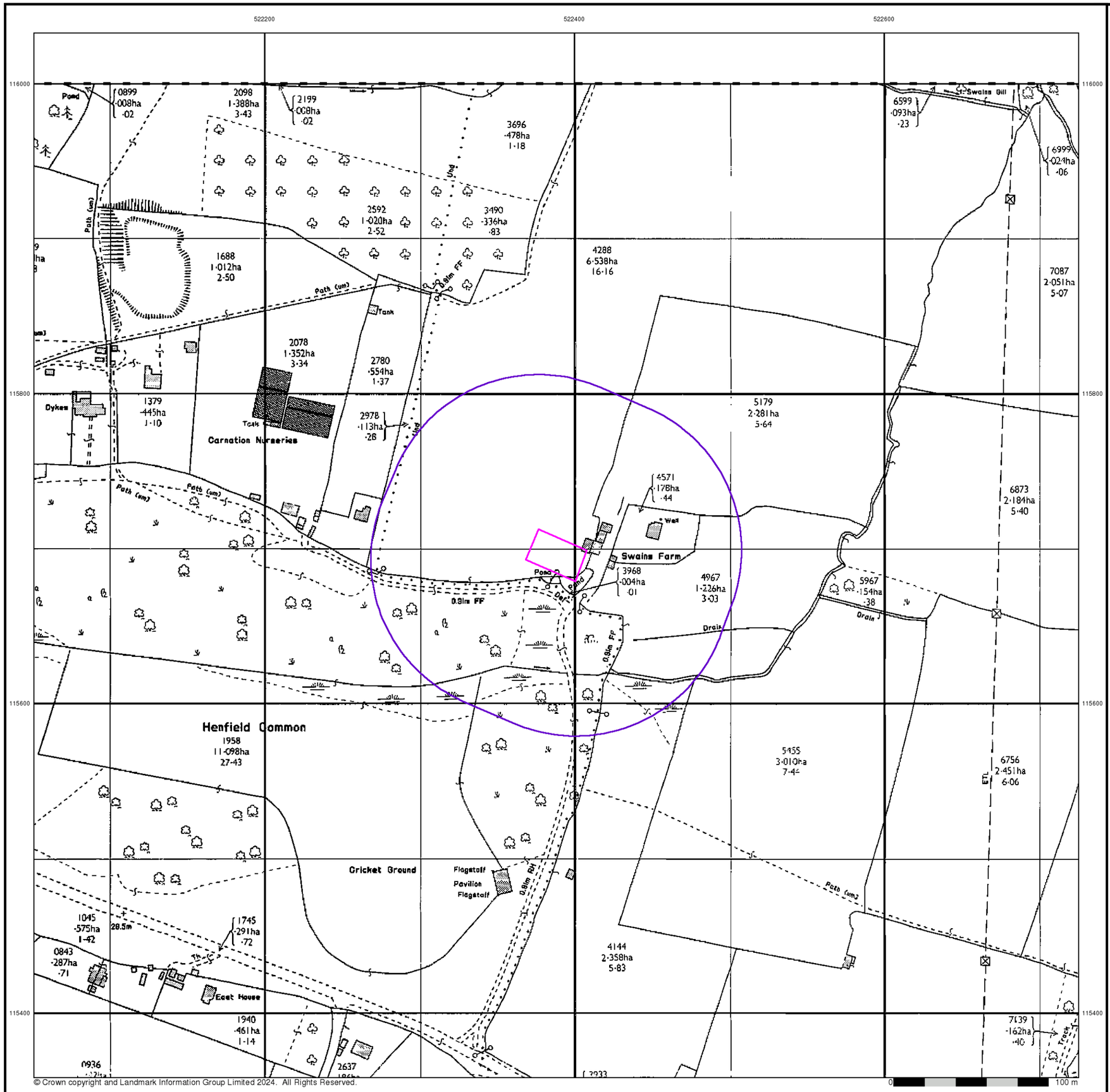

© Crown copyright and Landmark Information Group Limited 2024. All Rights Reserved.

ALBURY S.I. LTD
Geotechnical & Environmental

Additional SIMs

Published 1956

Source map scale - 1:2,500

The SIM cards (Ordnance Survey's `Survey of Information on Microfilm') are further, minor editions of mapping which were produced and published in between the main editions as an area was updated. They date from 1947 to 1994, and contain detailed information on buildings, roads and land-use. These maps were produced at both 1:2,500 and 1:1,250 scales.

Map Name(s) and Date(s)

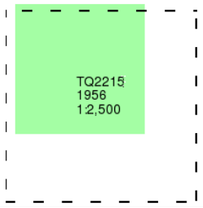

Historical Map - Segment A13

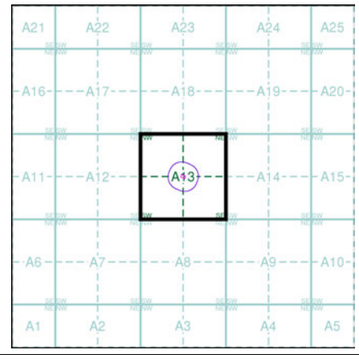

Order Details

Order Number:	353260760_1_1
Customer Ref:	24/12940/JAM
National Grid Reference:	522390, 115700
Slice:	A
Site Area (Ha):	0.08
Search Buffer (m):	100

Site Details

Swains Farmhouse, Brighton Road, Woodmancote, HENFIELD, BN5 9RP

Landmark INFORMATION GROUP
Tel: 0844 844 9952
Fax: 0844 844 9951
Web: www.envirocheck.co.uk

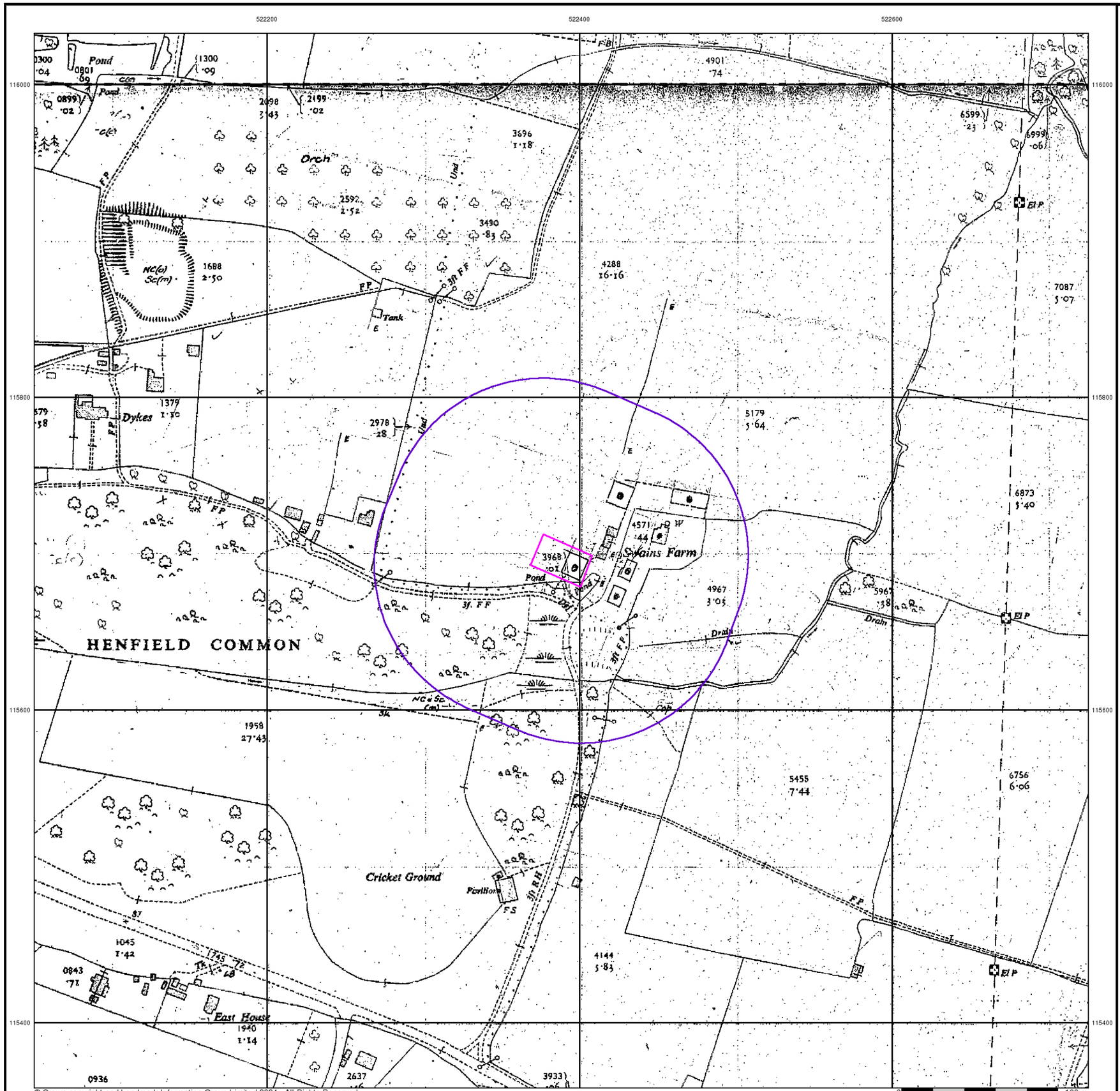

ALBURY S.I. LTD
Geotechnical & Environmental

Supply of Unpublished Survey Information

Published 1974

Source map scale - 1:2,500

SUSI maps (Supply of Unpublished Survey Information) were produced between 1972 and 1977, mainly for internal use at Ordnance Survey. These were more of a `work-in-progress' plan as they showed updates of individual areas on a map. These maps were unpublished, and they do not represent a single moment in time. They were produced at both 1:2,500 and 1:1,250 scales.

Map Name(s) and Date(s)

TQ2216
1974
1:2,500

TQ2215
1974
1:2,500

Historical Map - Segment A13

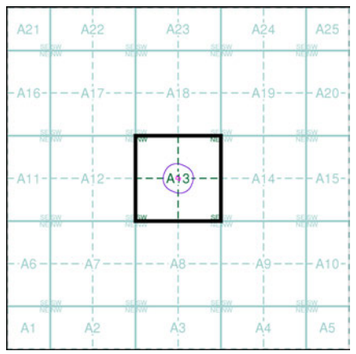

Order Details

Order Number:	353260760_1_1
Customer Ref:	24/12940/JAM
National Grid Reference:	522390, 115700
Slice:	A
Site Area (Ha):	0.08
Search Buffer (m):	100

Site Details

Swains Farmhouse, Brighton Road, Woodmancote, HENFIELD, BN5 9RP

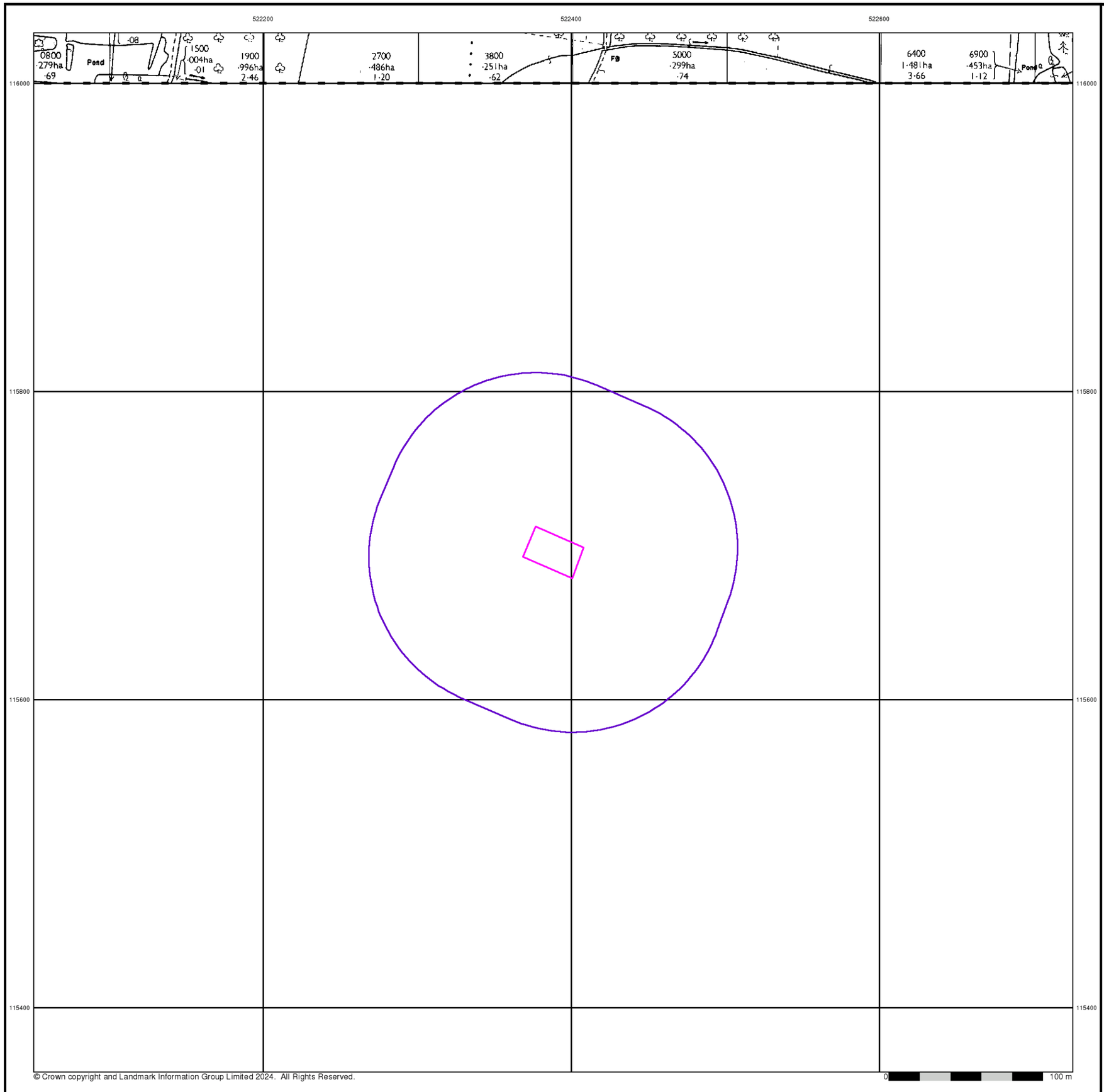

© Crown copyright and Landmark Information Group Limited 2024. All Rights Reserved.

ALBURY S.I. LTD
Geotechnical & Environmental

Ordnance Survey Plan

Published 1977

Source map scale - 1:2,500

The historical maps shown were reproduced from maps predominantly held at the scale adopted for England, Wales and Scotland in the 1840`s. In 1854 the 1:2,500 scale was adopted for mapping urban areas and by 1896 it covered the whole of what were considered to be the cultivated parts of Great Britain. The published date given below is often some years later than the surveyed date. Before 1938, all OS maps were based on the Cassini Projection, with independent surveys of a single county or group of counties, giving rise to significant inaccuracies in outlying areas.

Map Name(s) and Date(s)

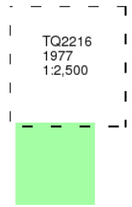

Historical Map - Segment A13

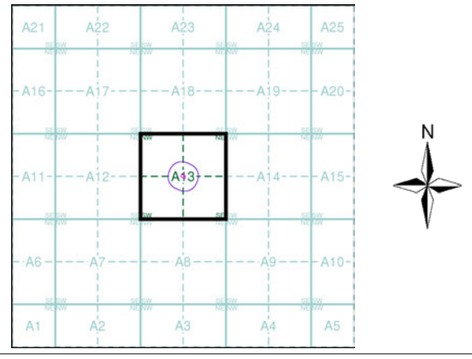

Order Details

Order Number:	353260760_1_1
Customer Ref:	24/12940/JAM
National Grid Reference:	522390, 115700
Slice:	A
Site Area (Ha):	0.08
Search Buffer (m):	100

Site Details

Swains Farmhouse, Brighton Road, Woodmancote, HENFIELD, BN5 9RP

Landmark INFORMATION GROUP
Tel: 0844 844 9952
Fax: 0844 844 9951
Web: www.envirocheck.co.uk

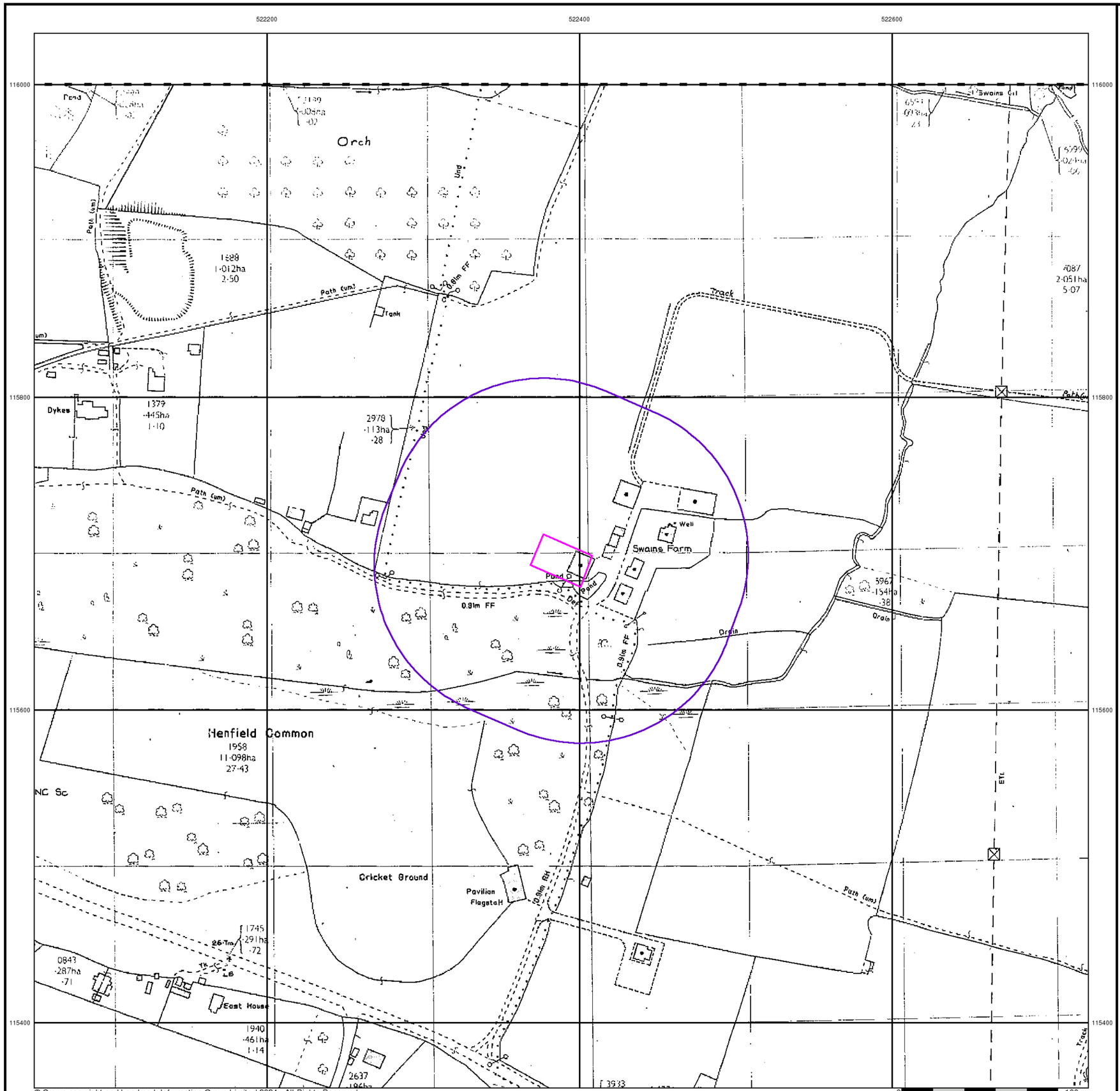

ALBURY S.I. LTD
Geotechnical & Environmental

Additional SIMs

Published 1985

Source map scale - 1:2,500

The SIM cards (Ordnance Survey's `Survey of Information on Microfilm') are further, minor editions of mapping which were produced and published in between the main editions as an area was updated. They date from 1947 to 1994, and contain detailed information on buildings, roads and land-use. These maps were produced at both 1:2,500 and 1:1,250 scales.

Map Name(s) and Date(s)

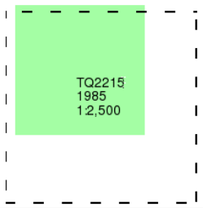

Historical Map - Segment A13

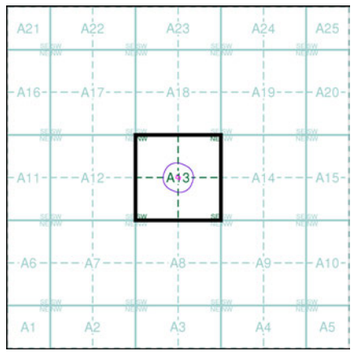

Order Details

Order Number:	353260760_1_1
Customer Ref:	24/12940/JAM
National Grid Reference:	522390, 115700
Slice:	A
Site Area (Ha):	0.08
Search Buffer (m):	100

Site Details

Swains Farmhouse, Brighton Road, Woodmancote, HENFIELD, BN5 9RP

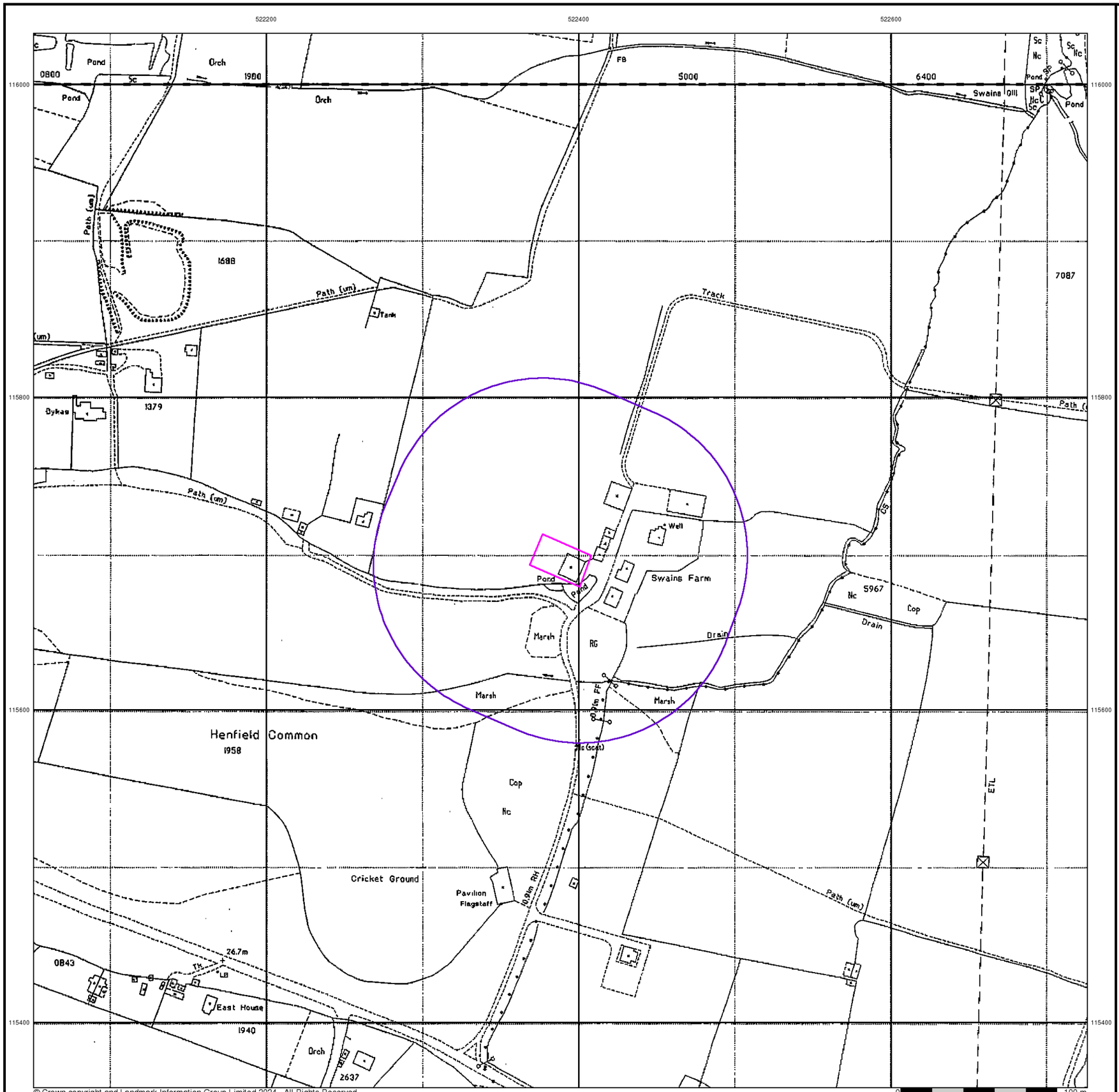

© Crown copyright and Landmark Information Group Limited 2024. All Rights Reserved.

ALBURY S.I. LTD
Geotechnical & Environmental

Large-Scale National Grid Data

Published 1994

Source map scale - 1:2,500

'Large Scale National Grid Data' superseded SIM cards (Ordnance Survey's 'Survey of Information on Microfilm') in 1992, and continued to be produced until 1999. These maps were the fore-runners of digital mapping and so provide detailed information on houses and roads, but tend to show less topographic features such as vegetation. These maps were produced at both 1:2,500 and 1:1,250 scales.

Map Name(s) and Date(s)

TQ2216
1994
1:2,500

TQ2215
1994
1:2,500

Historical Map - Segment A13

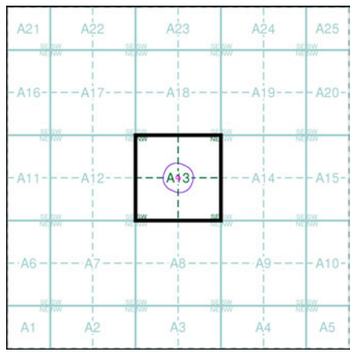

Order Details

Order Number:	353260760_1_1
Customer Ref:	24/12940/JAM
National Grid Reference:	522390, 115700
Slice:	A
Site Area (Ha):	0.08
Search Buffer (m):	100

Site Details

Swains Farmhouse, Brighton Road, Woodmancote, HENFIELD, BN5 9RP

Landmark INFORMATION GROUP
Tel: 0844 844 9952
Fax: 0844 844 9951
Web: www.envirocheck.co.uk



ALBURY S.I. LTD
Geotechnical & Environmental

Historical Aerial Photography

Published 1999

This aerial photography was produced by Getmapping, these vertical aerial photographs provide a seamless, full colour survey of the whole of Great Britain

Historical Aerial Photography - Segment A13

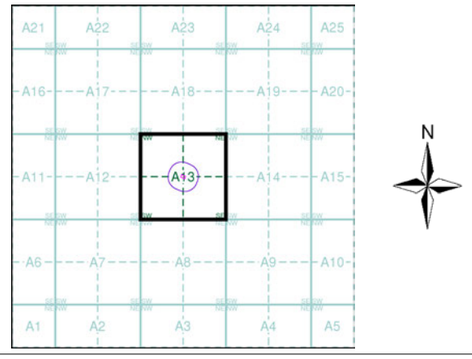

Order Details

Order Number:	353260760_1_1
Customer Ref:	24/12940/JAM
National Grid Reference:	522390, 115700
Slice:	A
Site Area (Ha):	0.08
Search Buffer (m):	100

Site Details

Swains Farmhouse, Brighton Road, Woodmancote, HENFIELD, BN5 9RP

Landmark INFORMATION GROUP
Tel: 0844 844 9952
Fax: 0844 844 9951
Web: www.envirocheck.co.uk