0 2.5m 5m

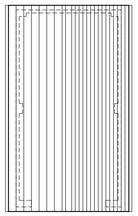

Roof Plan



Front Elevation



Side Elevation

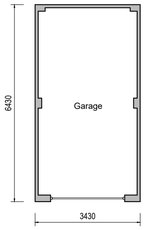

Ground Floor Plan

Plots 1, 11, 33, 37, 78, 93, 112 & 113



Rear Elevation



Side Elevation

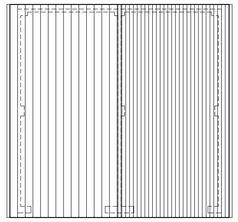

Ground Floor Plan

Plots 96 & 97, 98 & 99, 110 & 111, 114 & 115

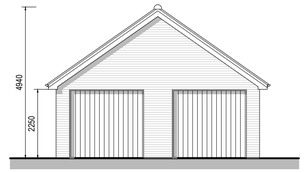

Front Elevation



Side Elevation

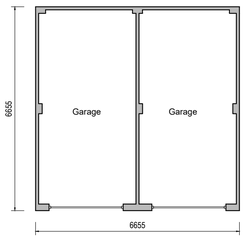

Ground Floor Plan

Plots 96 & 97, 98 & 99, 110 & 111, 114 & 115



Rear Elevation



Side Elevation

REV.	DATE	REVISIONS:	BY	REV.	DATE	REVISIONS:	BY	REV.	DATE	REVISIONS:	BY	STATUS:
												Planning

CLIENT:	Places for People Developments	PROJECT:	Faygate, Kilnwood Vale Phase 6B
SCALE:	1:100 (A1 ORIGINAL)	DRAWING:	Ancillary Buildings Proposed Plans & Elevations
DRAWN: NH DATE: Oct. '26	26070	P345	-

© COPYRIGHT EXISTS ON THE DESIGNS AND INFORMATION SHOWN ON THIS DRAWING This drawing may be scaled or cross referenced to the scale bar for planning application purposes only. Do not scale for any other purpose, use figured dimensions only. Subject to site survey and all necessary consents. All dimensions to be checked by user and any discrepancies, errors or omissions to be reported to the Architect before work commences. This drawing is to be read in conjunction with all other relevant materials. OS Licence No. 100007327

architecture planning masterplanning
Broadmede House, Farnham Business Park,
Weydon Lane, Farnham, Surrey GU9 8QT.
info@osparchitecture.com www.osparchitecture.com
Tel: 01252 267878