SITE LOCATION

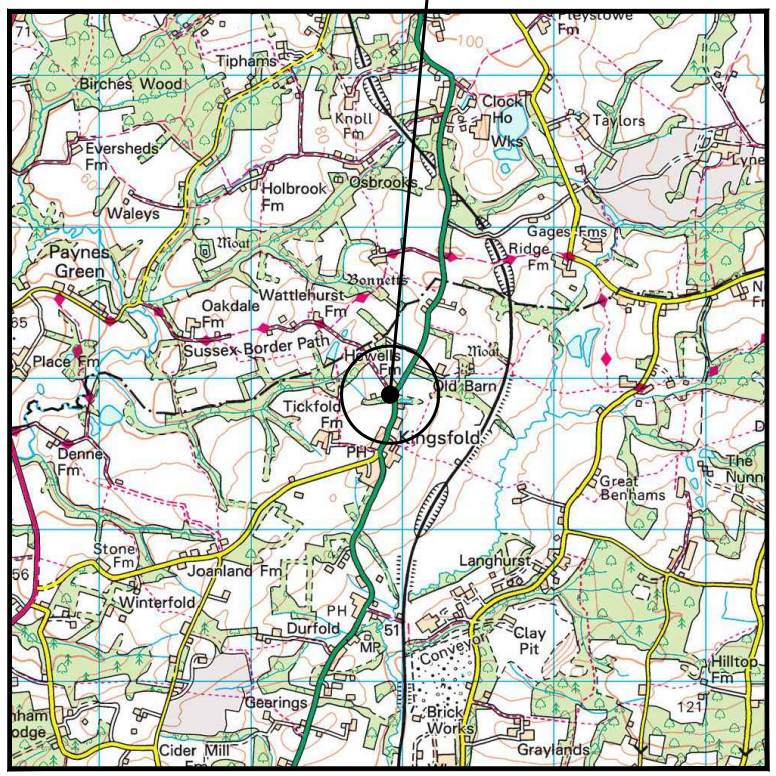


SITE LOCATION
(Scale 1:50000)



SITE PHOTOGRAPH

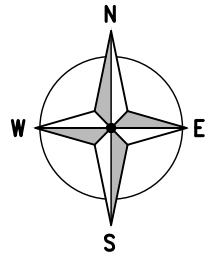


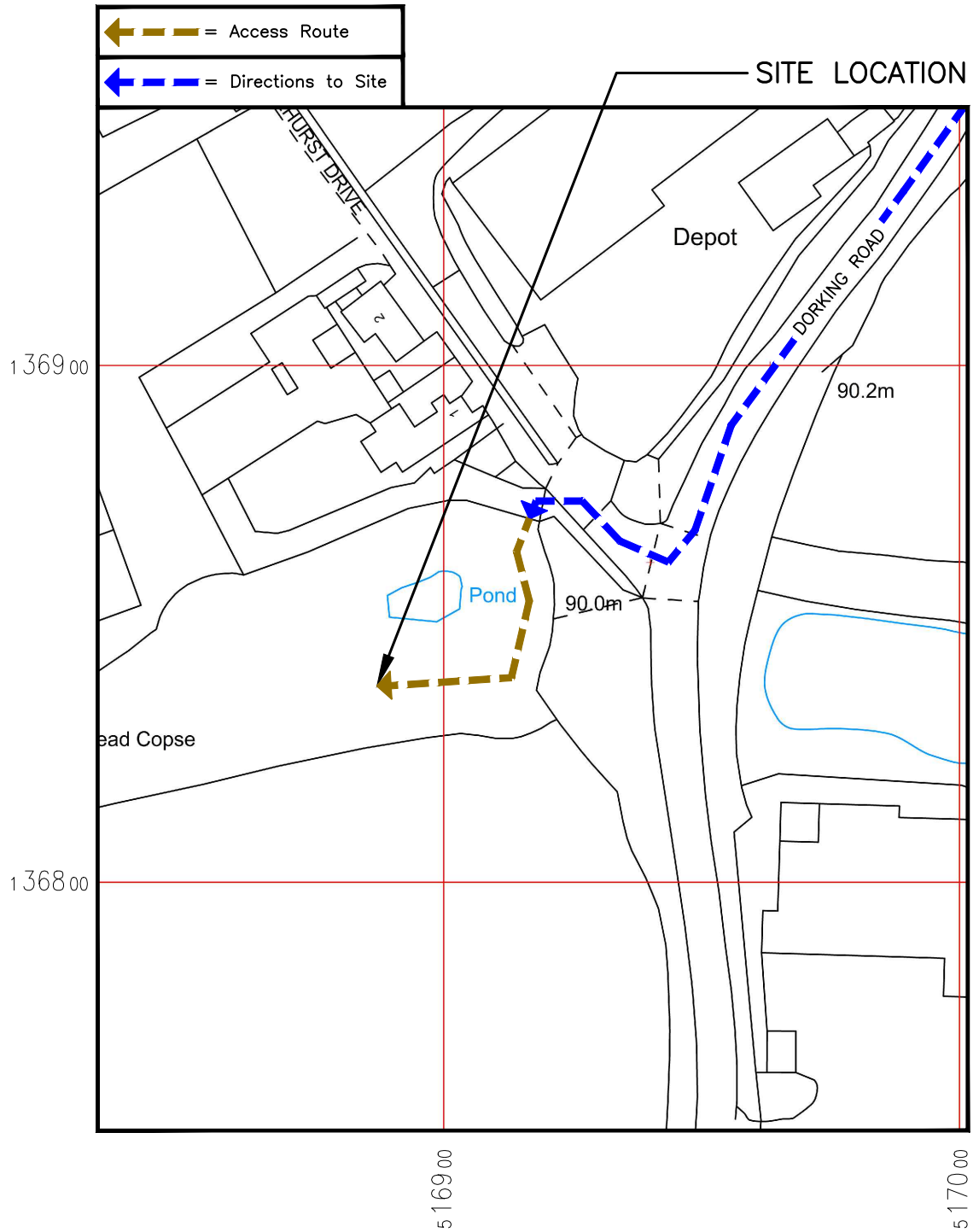


DETAILED SITE LOCATION
(Scale 1:1250)

0 25m 50m 75m
1:1250

Based upon Ordnance Survey map extract with the permission of the Controller of His Majesty's Stationery Office. Crown copyright. Licence No. AC0000813445

W3W COMPOUND
bags.layers.dressings

W3W START OF ACCESS TRACK
heads.reverted.insist

ALL DIMENSIONS ARE IN mm UNLESS NOTED OTHERWISE

N.G.R E: 516887 N: 136838

NOTES:

DIRECTIONS TO SITE:
ON THE M25, TAKE JUNCTION 9 ONTO THE A24, THROUGH BEARE GREEN TO KINGSFOLD. VEER LEFT ONCE TICKFORD FARM IS ON THE RIGHT HAND SIDE, OPPOSITE THE GARDEN CENTRE. FOOTPATH TO SITE IS ON THE LEFT HAND SIDE, JUST AS YOU DRIVE INTO THE NURSERY

| REV | MODIFICATION | BY | CH | DATE |
|---|---|---|---|---|
| 1A | CONSTRUCTION ISSUE | AMB | DH | 28.10.25 |

telent
Part of M Group

cornerstone

| Cell Name | Opt. |
|---|---|
| TICKFOLD FARM | – |

Cell ID No

| CSID | – VF | – TEF |
|---|---|---|
| 12371825 | 5924vf | N/A |
| Project No. | – N/A | – N/A |
| 12273890 | SWS_CST008 | – |

Site Address / Contact Details

DORKING ROAD
KINGSFOLD
HORSHAM
WEST SUSSEX
RH12 3SD

Drawing Title: SITE LOCATION MAPS

Purpose of issue: CONSTRUCTION — Dwg Rev:

Drawing Number: 100 — 1A

| Surveyed By: | | Original Sheet Size: | | Pack Issue: |
|---|---|---|---|---|
| CP | | A3 | | |
| Drawn: AMB | Date: 28/10/25 | Checked: DH | Date: 28/10/25 | 1A |