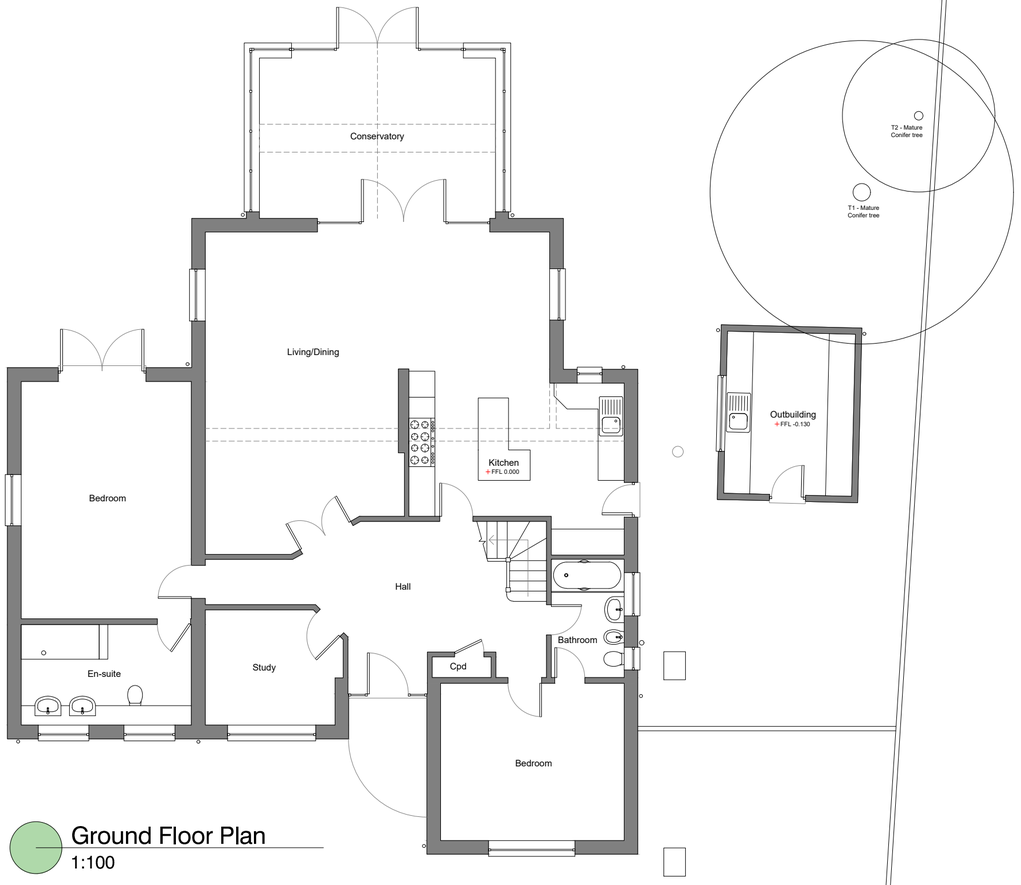

Ground Floor Plan
1:100

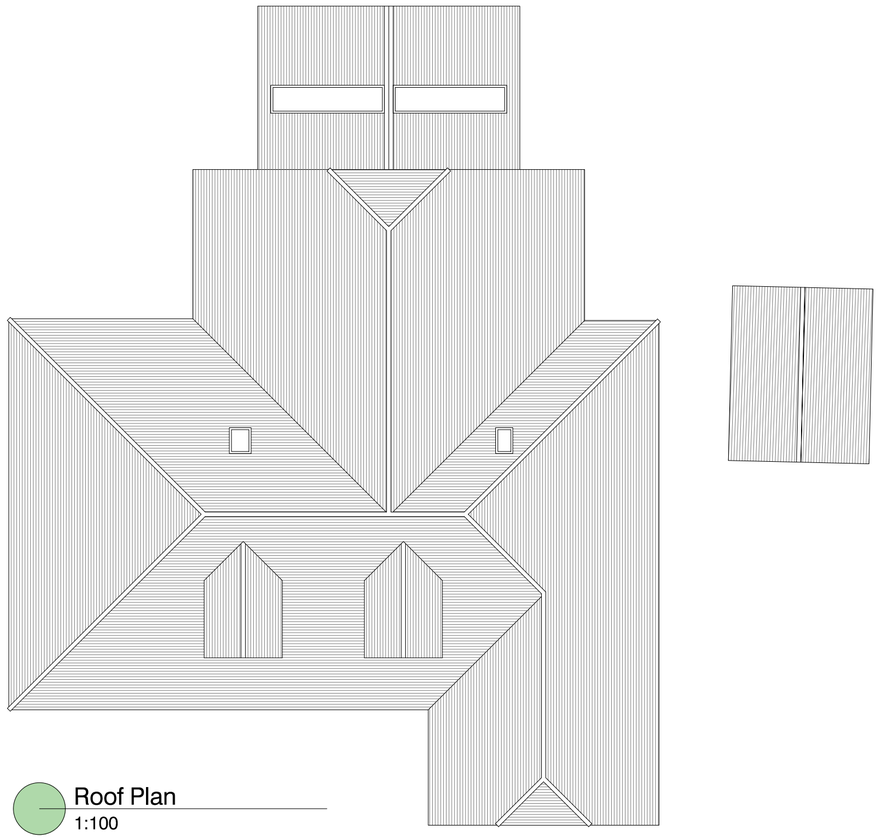

Roof Plan
1:100

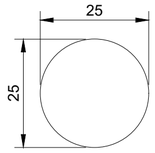

This circle should measure 25mm across once printed to ensure accurate scaling.





North Elevation (Front)
1:100

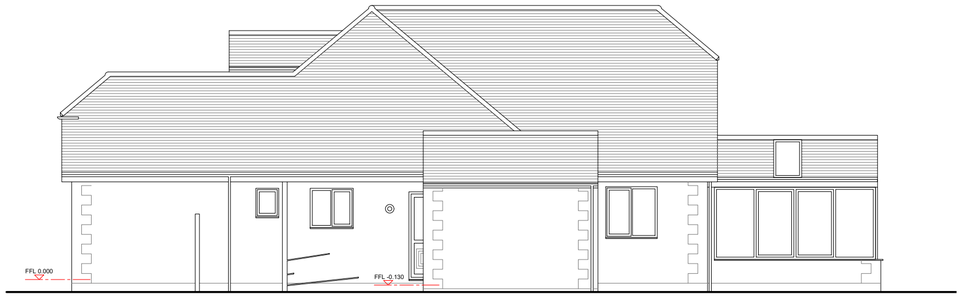

West Elevation (Side)
1:100

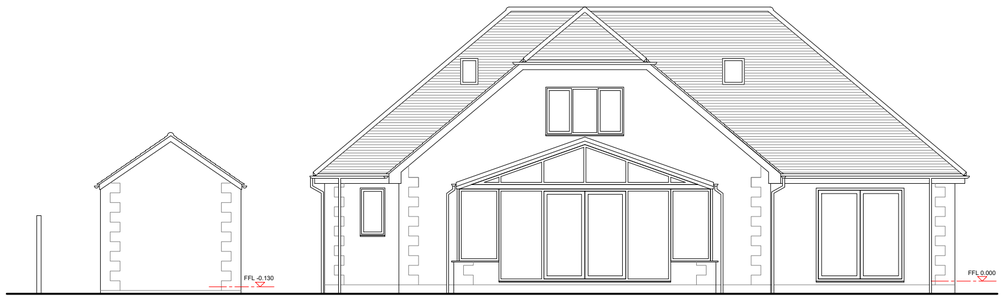

South Elevation (Rear)
1:100

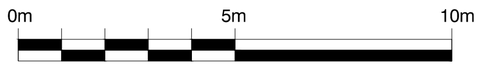

Scale Bar 1:100

Revisions
-

Client
Mr & Mrs Whyley

Project title
Mulberry
Hazelwood Close
Storrington
RH20 3HX

Drawing description
Existing Ground Floor and Roof Plan & Elevations

Page Size	Drawn By	Checked By	Date
A2	AP	-	Apr 2024

SPRUCE ARCHITECTURE
T 01273 885 440 E info@sprucearchitecture.com

This drawing is the copyright of Spruce Architecture.
Do not scale from this drawing.
All dimensions shown are approximate and should be checked on site.
Any discrepancies on this drawing are to be reported to Spruce Architecture.

CIAT affiliate

Drawing no. SP-0468.02

Revision -