GENERAL NOTES: DO NOT SCALE FROM THIS DRAWING. USE WRITTEN DIMENSIONS ONLY. DRAINAGE IS STRICTLY SHOWN INDICATIVE AND SHOULD BE CAREFULLY LOCATED ON SITE BY CONTRACTOR TO AVOID DAMAGE DURING CONSTRUCTION. BOUNDARY POSITIONS ARE ASSUMED ONLY ON THE BASIS OF AN ON SITE VISUAL INPSECTION, CLIENT TO ENSURE BOUNDARY POSITION IS CONFIRMED BEFORE COMMENCEMENT OF ANY CONSTRUCTION..

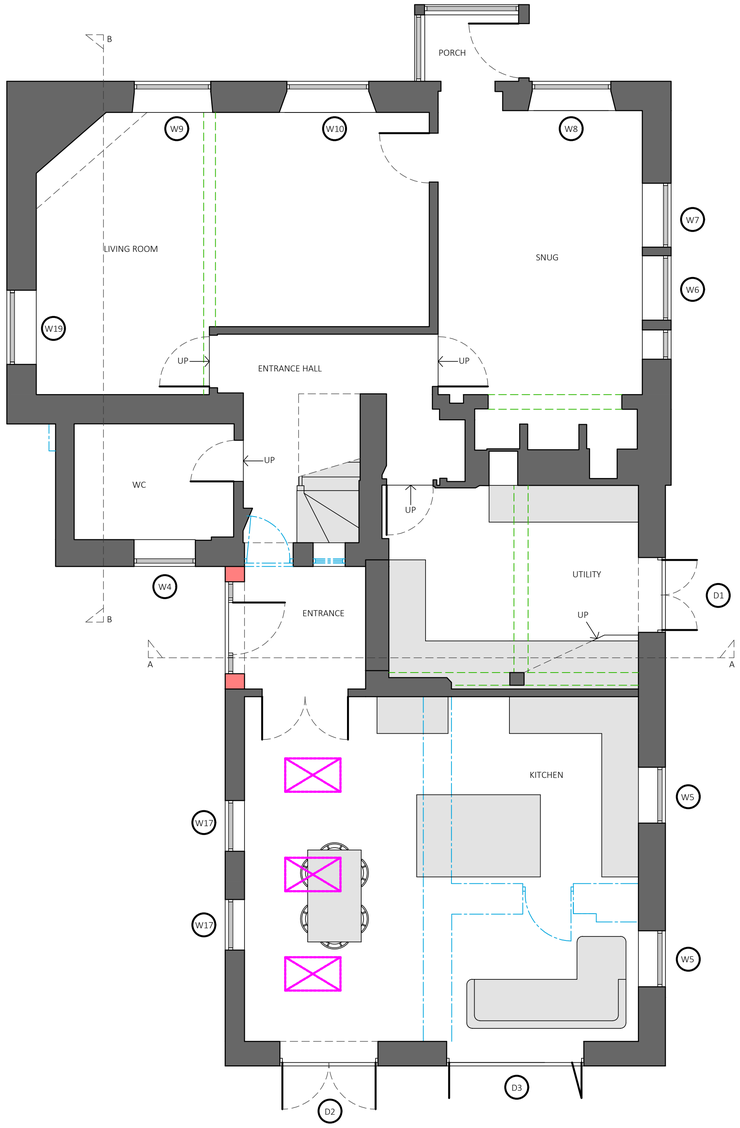

PROPOSED GROUND FLOOR PLAN - 1:50@A1

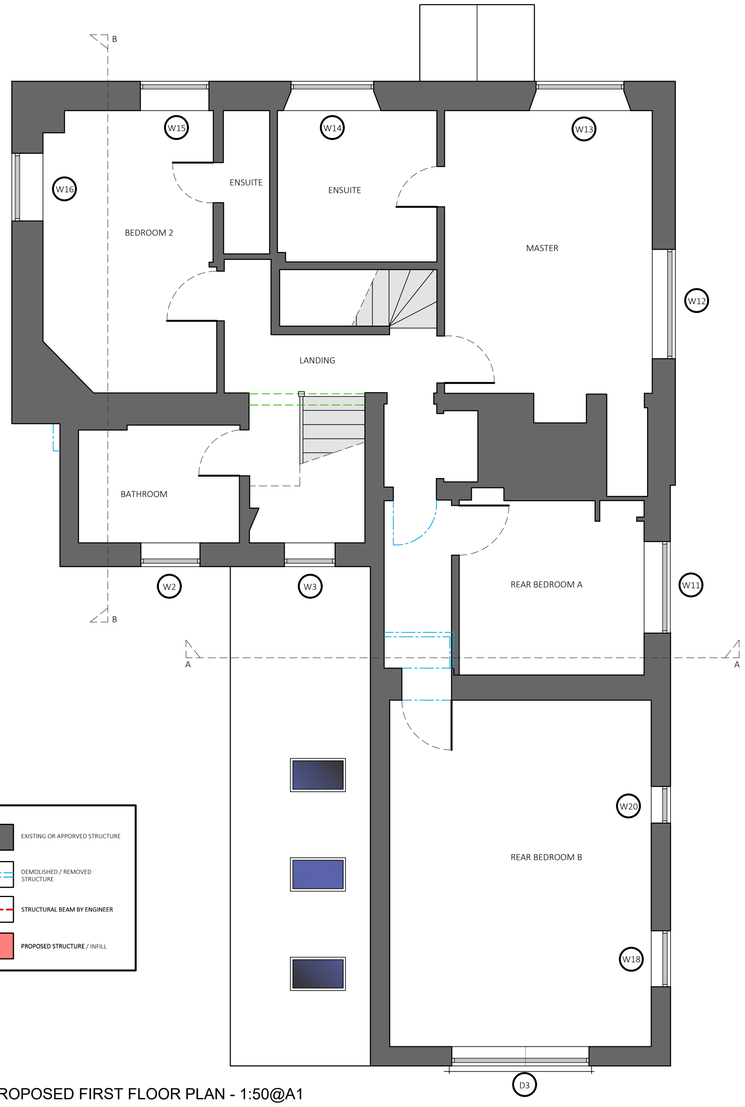

PROPOSED FIRST FLOOR PLAN - 1:50@A1

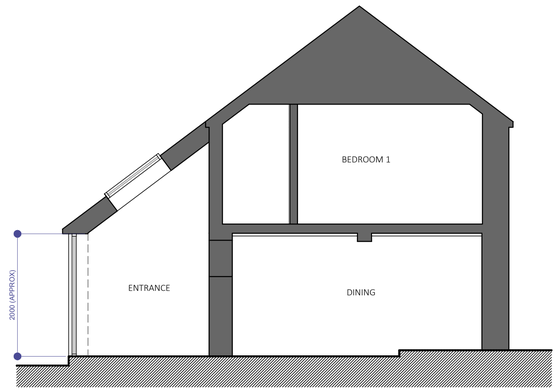

PROPOSED SECTION A-A - 1:50@A1

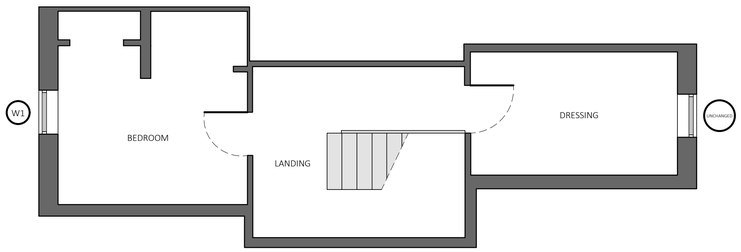

PROPOSED SECOND PLAN - 1:50@A1

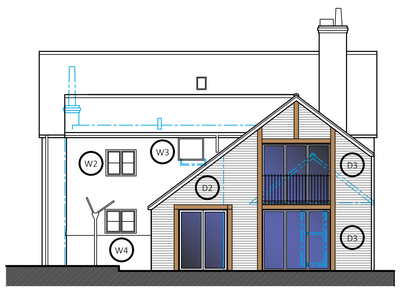

PROPOSED REAR ELEVATION - 1:100@A1

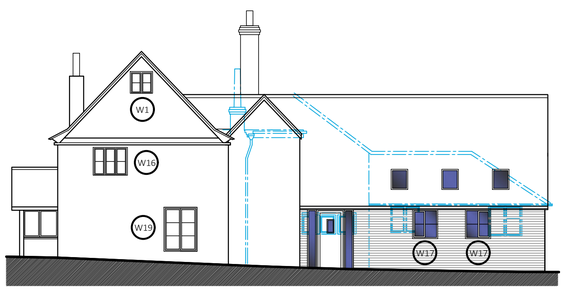

PROPOSED SIDE ELEVATION - 1:100@A1

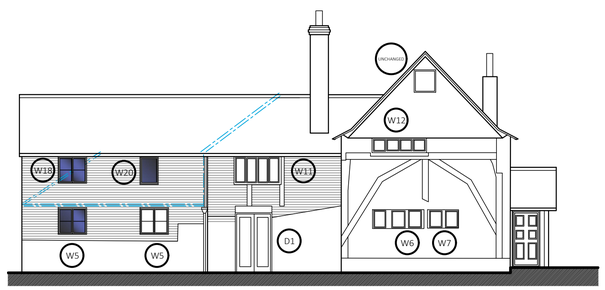

PROPOSED SIDE ELEVATION - 1:100@A1



CONTACT INFO

E: Scott@EllisdonArchitecturalAssociates.co.uk
W: WWW.EllisdonArchitecturalAssociates.co.uk
M: 07828 189525

SCALE BARS

1:50 0 1 2 3 4 5 6 7 8 9 10M

REVISION	DESCRIPTION
C	
D	
E	UPDATES 24.09.24
F	UPDATES 07.10.24
G	

STATUS: PLANNING

CLIENT:	MR & MRS DAY
JOB REF:	569
DRG. NO:	02
DRG. TITLE:	PROPOSED PLANS
DATE:	FEBRUARY 2023
SCALE:	1:50@A1

SMITHAWE FARM
BROADBRIDGE HEATH
RH12 3PJ