GENERAL NOTES: DO NOT SCALE FROM THIS DRAWING. USE WRITTEN DIMENSIONS ONLY. DRAINAGE IS STRICTLY SHOWN INDICATIVE AND SHOULD BE CAREFULLY LOCATED ON SITE BY CONTRACTOR TO AVOID DAMAGE DURING CONSTRUCTION. BOUNDARY POSITIONS ARE ASSUMED ONLY ON THE BASIS OF AN ON SITE VISUAL INPSECTION, CLIENT TO ENSURE BOUNDARY POSITION IS CONFIRMED BEFORE COMMENCEMENT OF ANY CONSTRUCTION..

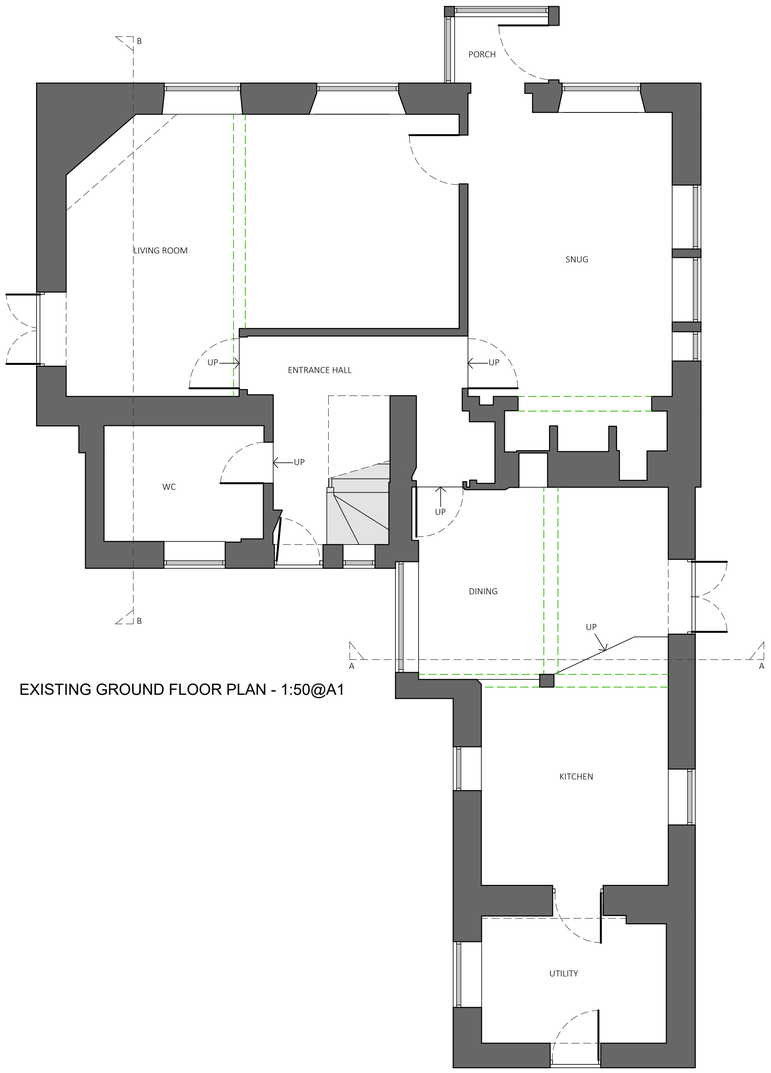


EXISTING GROUND FLOOR PLAN - 1:50@A1

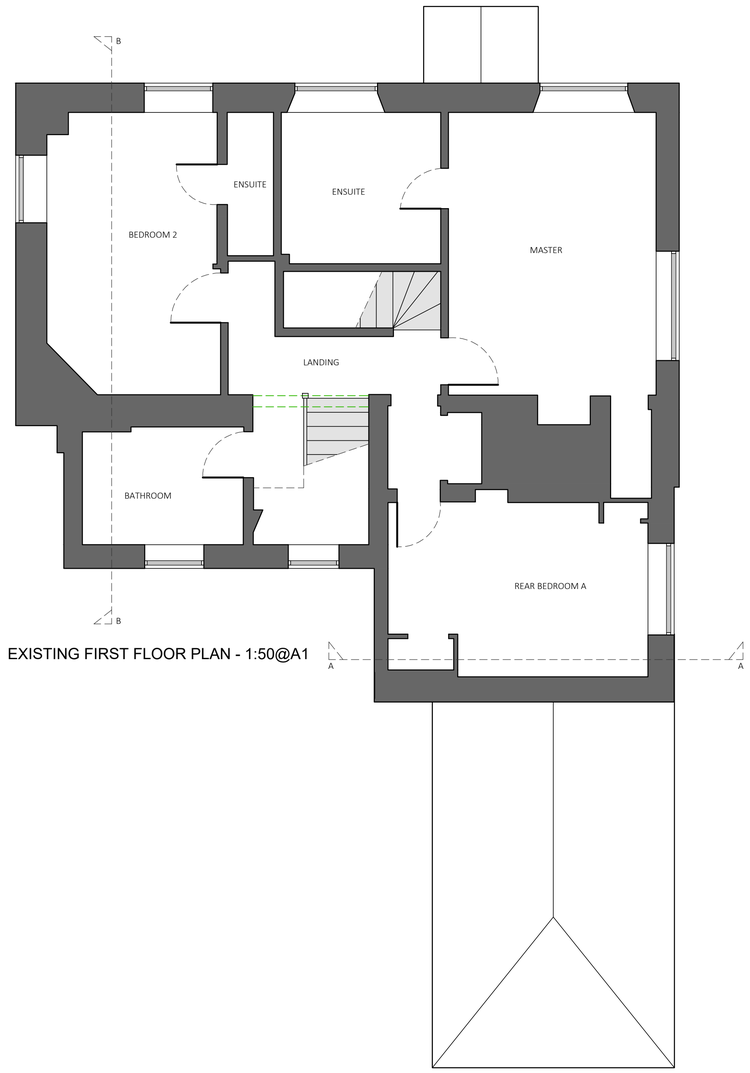


EXISTING FIRST FLOOR PLAN - 1:50@A1

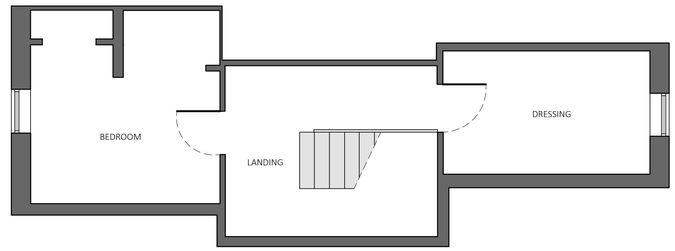


EXISTING SECOND PLAN - 1:50@A1



EXISTING REAR ELEVATION - 1:100@A1

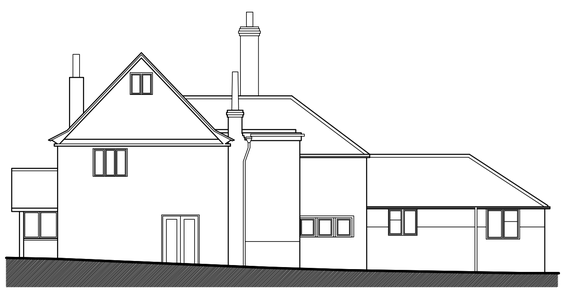

EXISTING SIDE ELEVATION - 1:100@A1



EXISTING SIDE ELEVATION - 1:100@A1



CONTACT INFO

E: Scott@EllisdonArchitecturalAssociates.co.uk
W: WWW.EllisdonArchitecturalAssociates.co.uk
M: 07828 189525

SCALE BARS

1:50 0 1 2 3 4 5 6 7 8 9 10M

| REVISION | DESCRIPTION |
|---|---|
| 0 | |
| A | FRONT ELEVATION ADDED |
| | |
| | |
| | |

STATUS:

DRAFT PLANNING

| | |
|---|---|
| CLIENT: | MR & MRS DAY |
| JOB REF: | 569 |
| DRG. NO: | 01 |
| DRG. TITLE: | EXISTING PLANS |
| DATE: | FEBRUARY 2023 |
| SCALE: | 1:50@A1 |

SMITHAWE FARM
BROADBRIDGE HEATH
RH12 3PJ