SITE LOCATION

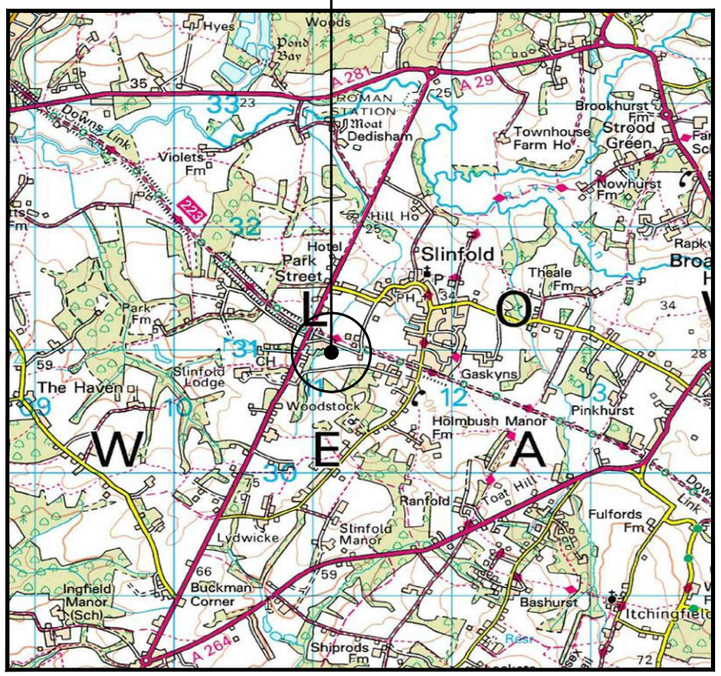

SITE LOCATION
(Scale 1:50000)

Ordnance Survey map extract based upon Landranger map series with the permission of the controller of His Majesty's Stationery Office Licence No. 100022432 Crown copyright.

0 500 1000 1500 2000 2500m
1:50000



SITE PHOTOGRAPH

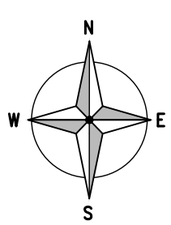

= Right of Access

= Public Access Route

SITE LOCATION
WHAT3WORDS REF:
GOOSE.CUCUALCER.BUZZARDS

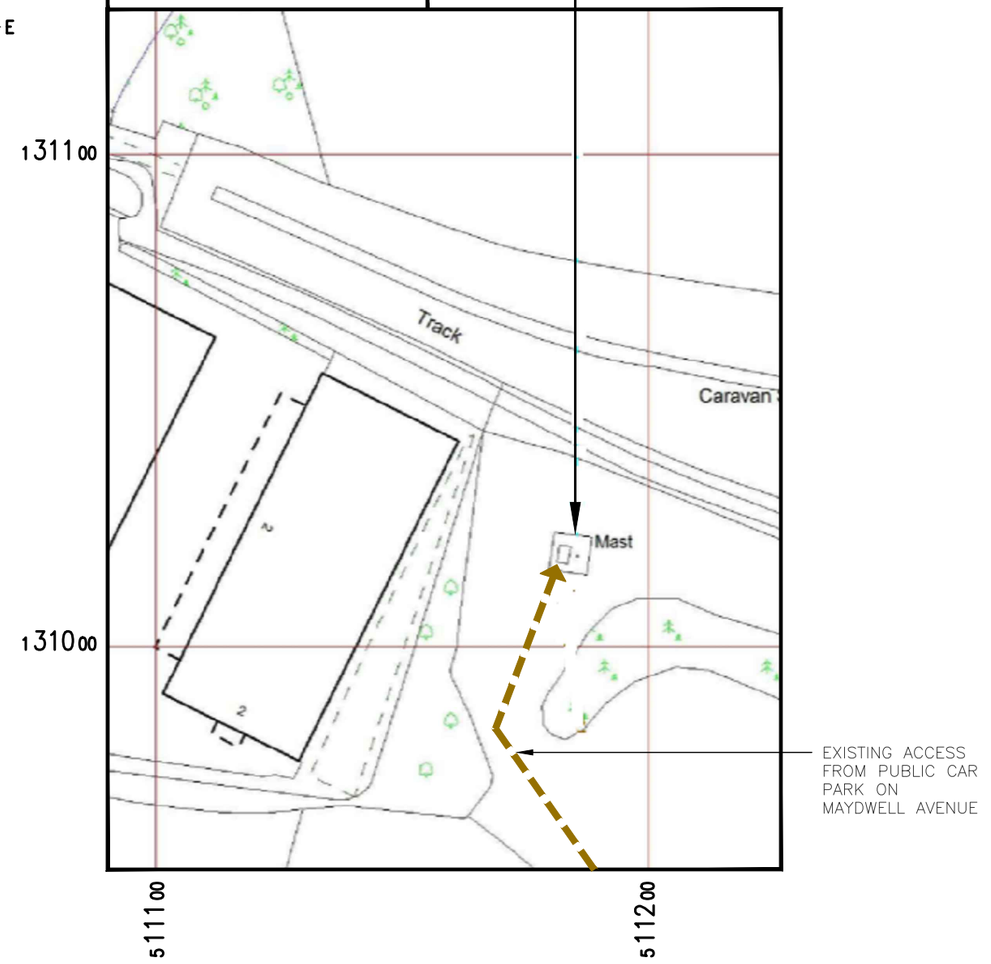

DETAILED SITE LOCATION
(Scale 1:1250)

Based upon Ordnance Survey map extract with the permission of the Controller of His Majesty's Stationery Office. Crown copyright. Licence No. 100022432

0 12.5 25 37.5 50 62.5m
1:1250

ALL DIMENSIONS ARE IN mm UNLESS NOTED OTHERWISE

N.G.R	E: 511182	N: 131018	

DIRECTIONS TO SITE:
AT JUNCTION 11 OF THE M23, TAKE THE A264 EXIT TO HORSHAM/PEASE POTTAGE SERVICES, CONTINUE ON A264. TAKE A24, A264 AND LYONS RD TO MAYDWELL AVE, AT PEASE POTTAGE INTERCHANGE, TAKE THE 3RD EXIT ONTO A264, AT TOLLGATE HILL ROUNDABOUT, TAKE THE 2ND EXIT AND STAY ON A264, AT THE ROUNDABOUT, TAKE THE 1ST EXIT ONTO HORSHAM RD/A264, AT KILNWOOD VALE ROUNDABOUT, TAKE THE 2ND EXIT ONTO CRAWLEY RD/A264, AT FAYGATE ROUNDABOUT, TAKE THE 2ND EXIT AND STAY ON CRAWLEY RD/A264, AT MOORHEAD ROUNDABOUT, TAKE THE 2ND EXIT ONTO A264, AT RUSPER RD ROUNDABOUT, TAKE THE 2ND EXIT AND STAY ON A264, AT GREAT DAUX ROUNDABOUT, TAKE THE 1ST EXIT ONTO A24, AT ROBIN HOOD ROUNDABOUT, TAKE THE 2ND EXIT AND STAY ON A24, AT THE HIGH WOOD HILL INTERCHANGE JUNCTION, USE THE LEFT LANE TO FOLLOW SIGNS FOR A264 TOWARDS GUILDFORD/A281/BOGNOR REGIS/A29, AT THE ROUNDABOUT, TAKE THE 3RD EXIT ONTO A264/A281, AT THE ROUNDABOUT, TAKE THE 1ST EXIT AND STAY ON A264/A281, AT THE ROUNDABOUT, TAKE THE 1ST EXIT ONTO FIVE OAKS RD/A264, TURN RIGHT ONTO LYONS RD, TURN RIGHT ONTO THE ST, THE ST TURNS RIGHT AND BECOMES PARK ST, TURN LEFT ONTO STANE ST/A29, TURN LEFT ONTO MAYDWELL AVE. PARK IN THE CARPARK NO THE LEFT AND THE SITE IS IN THE TREES

REV	MODIFICATION	BY	CH	DATE
1A	ISSUED FOR CONSTRUCTION	MB	MH	22.11.24

circet UK
Unit 27F-G, Hartlebury Trading Estate, Crown Lane, Hartlebury, Worcestershire, DY10 4JD

cornerstone

Cell Name	Opt.
SLINFOLD BASF PRINTING SERVICES	–

Cell ID No

CSID	✓ VF NR	– N/A
12696724	30137_11	–
Project No.	– N/A	– N/A
VP1188	–	–

Site Address / Contact Details

SPRING COPSE BUSINESS PARK
STAINS STREET
SLINFORD
WEST SUSSEX
RH13 ORT

Drawing Title:
SITE LOCATION MAPS

Purpose of issue:	Dwg Rev:
CONSTRUCTION	1A

Drawing Number:			
100			1A
Surveyed By: UK AIRCOMMS		Original Sheet Size: A3	Pack Issue:
Drawn: MB	Date: 22.11.24	Checked: MH	Date: 22.11.24