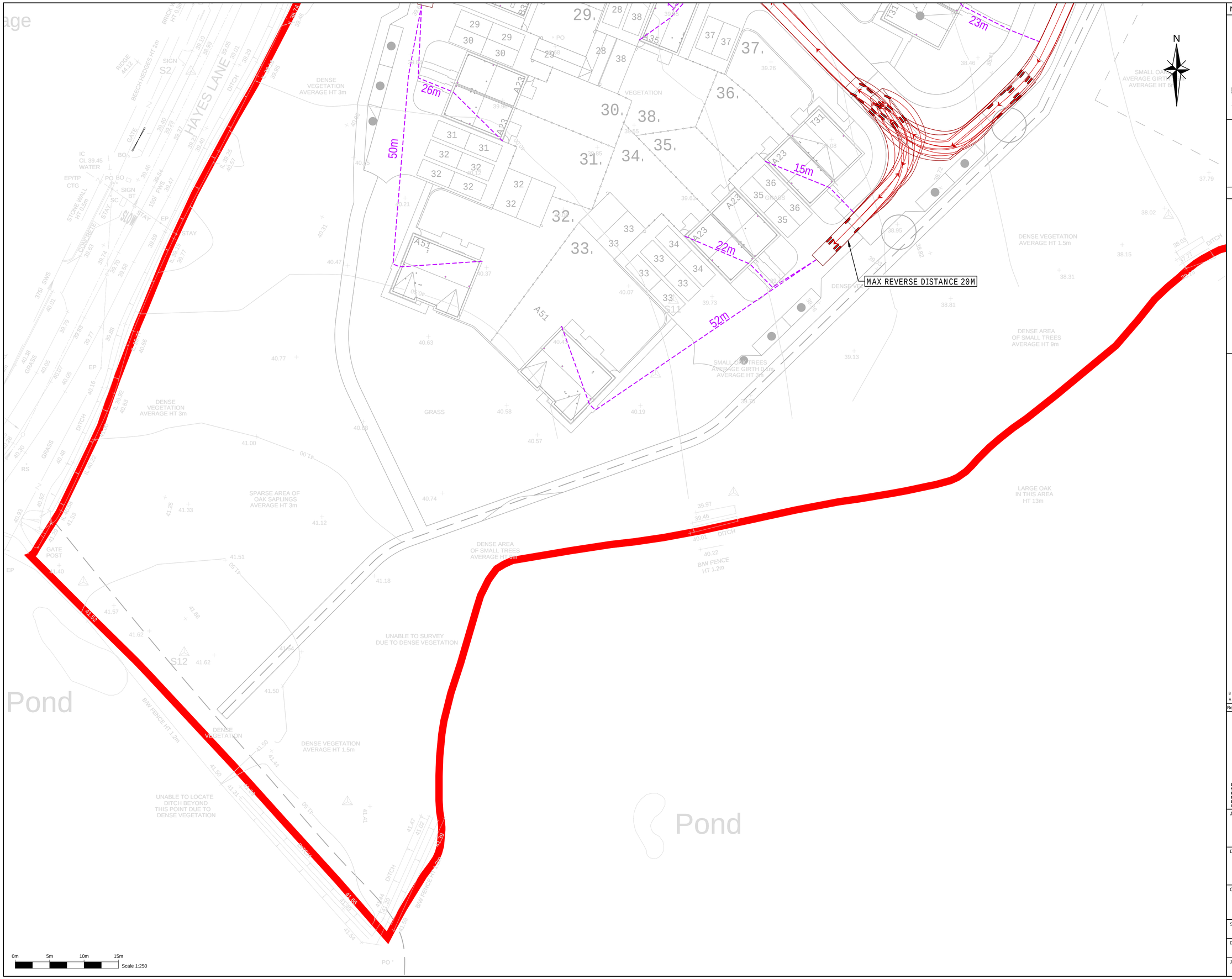

NOTES

1. Do not scale from this drawing.
2. All dimensions are in metres unless stated otherwise.
3. Topographical survey has been provided by others. C&A accept no responsibility for any inaccuracies.

Key

Site Boundary

Acceptable 45m extent to furthest point of plot

Fire operative route - ŘžáŠ ŘžáŠ ýŠŠŘá
ůž oŠ ĺoíŠ ůž ťôôŠáš ŠêŠêè ŮžíýÚ žť
ť ŘéŠŤíýŽ ěúǩ ť ÝŤĚŘÝ¤Ý ŘúůĺýôŠ žť pcY

Note: maximum 20m reversing distance used in line with Manual for Streets.

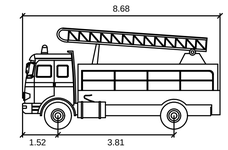

DB32 Fire Appliance
meters

Width	: 2.18	Lock to Lock Time	: 6.0
Track	: 2.18	Steering Angle	: 33.1
		Articulating Angle	: AA

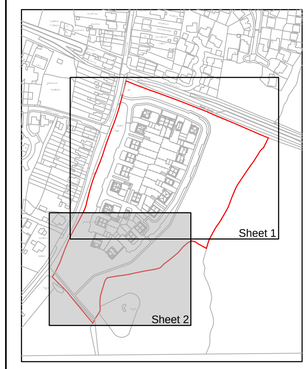

Rev	Amendments	Drn	Chk	App	Date
B	Layout Updated	MM	TB	GAC	Oct 26
A	Layout Updated	DA	SW	SW	Aug 25

Charles & Associates

Issued by ☒ ☐

Landmark House
Station Road
Hook
Hampshire
RG27 9HA
01256 638420

enquiries@c-a.uk.com
www.c-a.uk.com

Park House
Park Farm
East Malling Trust Estate
Bradbourne Lane
Aylesford
Kent
ME20 6SN
01732 448120

Job Title
Hayes Lane,
Slinfold

Drawing Title
Fire Vehicle Tracking
Sheet 2

Client
TILCo Limited

Scale	Date	Designed
1:250	June 25	TB
Drawn	**Checked**	**Approved**
TB	GAC	GAC
Job No	**Drawing No**	**Rev**
22-011	22-011-006	B