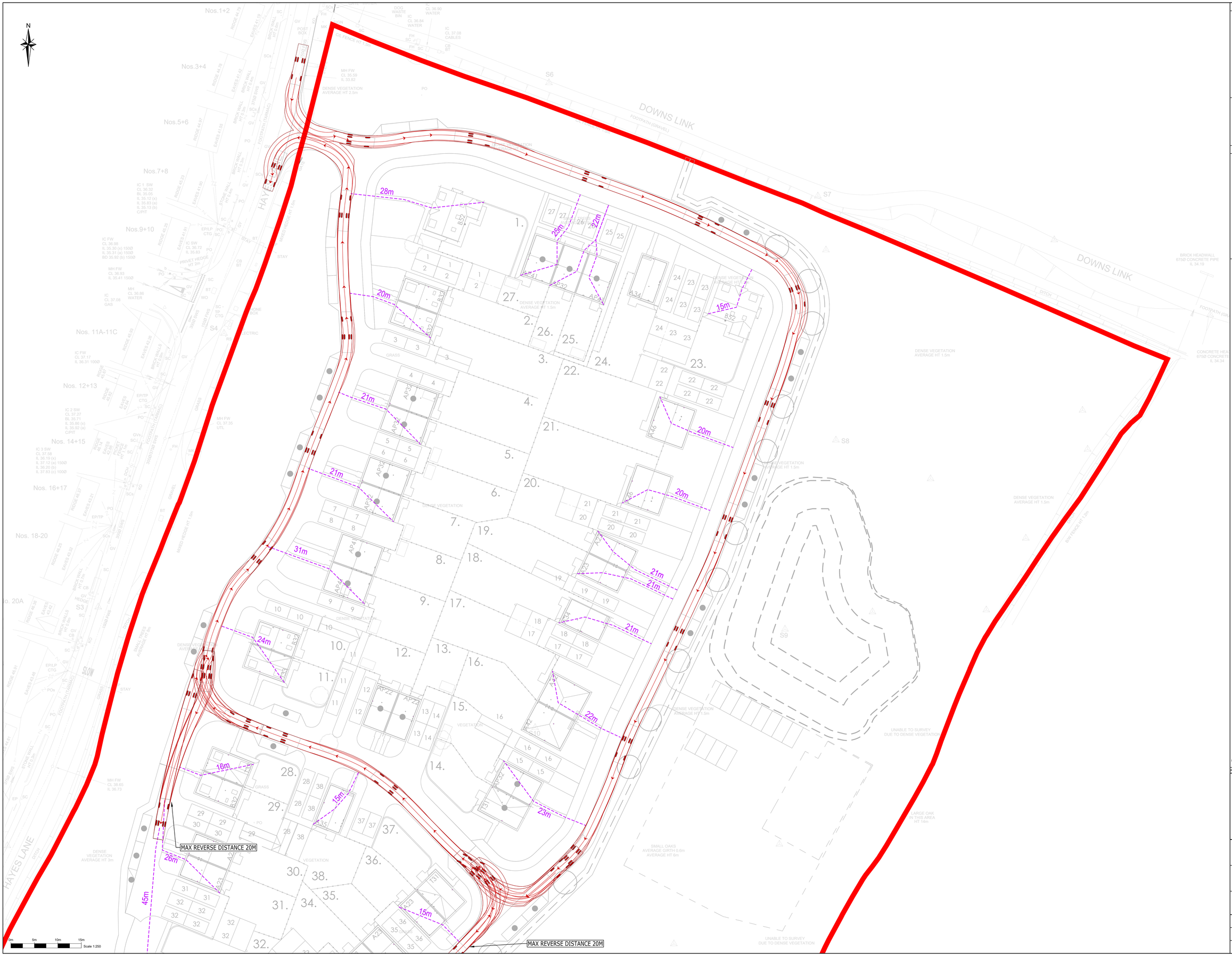


NOTES

1. Do not scale from this drawing.
2. All dimensions are in metres unless stated otherwise.
3. Topographical survey has been provided by others. C&A accept no responsibility for any inaccuracies.

Key

Site Boundary

Acceptable 45m extent to furthest point of plot

Fire operative route - hose route needs to be able to access every point of a dwelling with a maximum distance of 45m

Note: maximum 20m reversing distance used in line with Manual for Streets.

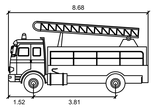


DB32 Fire Appliance
meters

| | | | |
|---|---|---|---|
| Width | : 2.18 | Lock to Lock Time | : 6.0 |
| Track | : 2.18 | Steering Angle | : 33.1 |
| | | Articulating Angle | : AA |

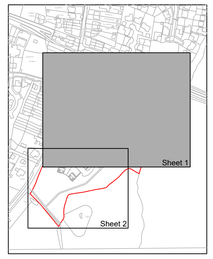


| Rev | Amendments | Drn | Chk | App | Date |
|---|---|---|---|---|---|
| B | Layout Updated | MH | TB | GAC | Oct 26 |
| A | Layout Updated | DA | SW | SW | Aug 25 |

Charles & Associates

Landmark House
Station Road
Hook
Hampshire
RG27 9HA
01256 630420

Issued by

Park House
Park Farm
East Malling Trust Estate
Bradbourne Lane
Aylesford Kent
ME20 6NN
01732 440120

enquiries@c-a.uk.com
www.c-a.uk.com

Job Title
Hayes Lane,
Slinfold

Drawing Title
Fire Vehicle Tracking
Sheet 1

Client
TILCo Limited

| Scale | Date | Designed |
|---|---|---|
| 1:250 | June 25 | TB |
| **Drawn** | **Checked** | **Approved** |
| TB | GAC | GAC |

| Job No | Drawing No | Rev |
|---|---|---|
| 22-011 | 22-011-005 | B |