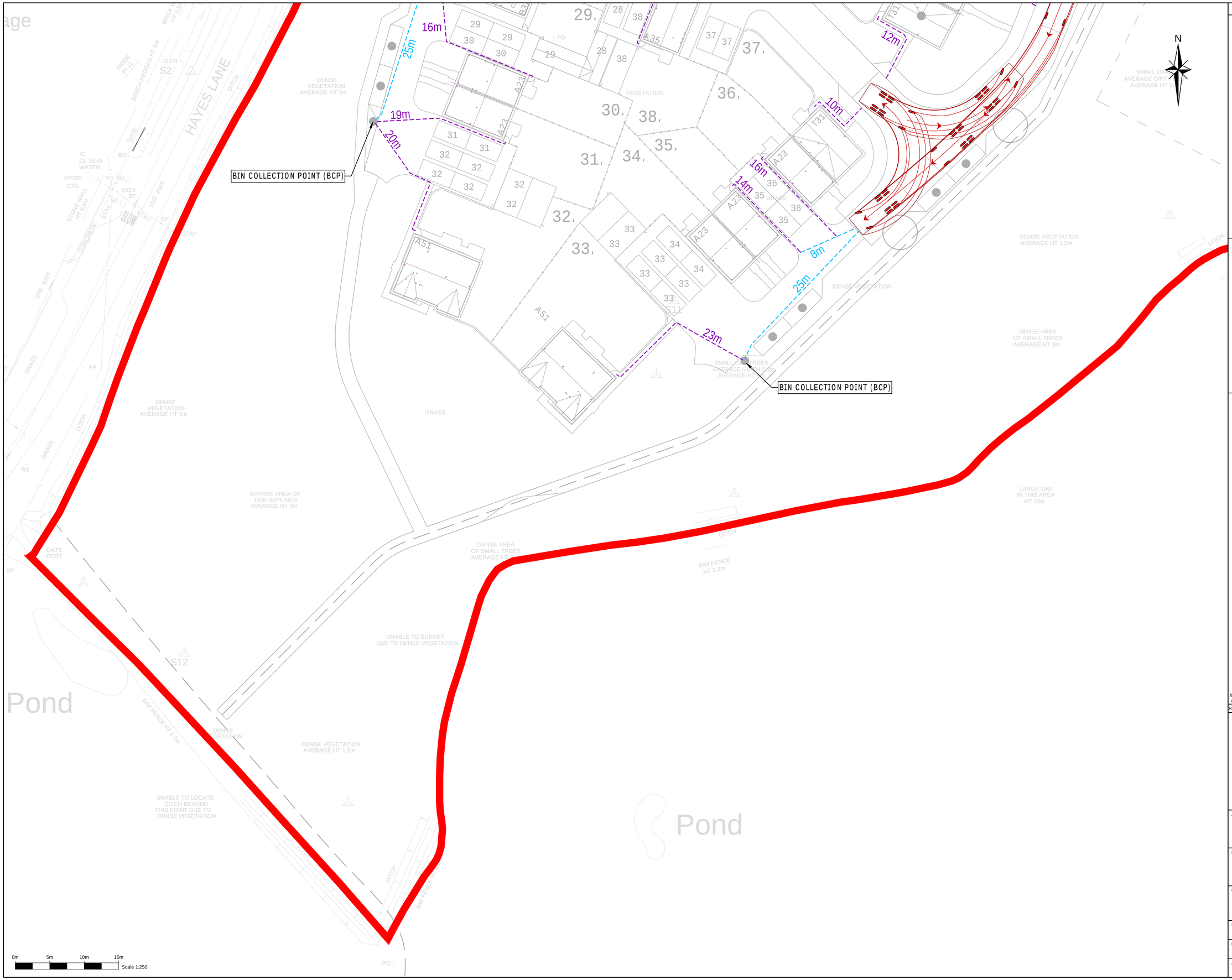

NOTES

1. Do not scale from this drawing.
2. All dimensions are in metres unless stated otherwise.
3. Topographical survey has been provided by others. C&A accept no responsibility for any inaccuracies.

Key

Site Boundary

REFUSE COLLECTOR DISTANCE (25M) MAX

RESIDENT DISTANCE (30M) MAX

NOTES

1. REFUSE COLLECTION POINT TO BE POSITIONED WITHIN THE FOLLOWING CARRY DISTANCES IN LINE WITH MANUAL FOR STREETS:
   - 25m DISTANCE FOR REFUSE COLLECTOR
   - 30m DISTANCE FOR LOCAL RESIDENTS

VEHICLE PROFILE:

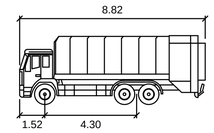

Horsham District Council Refuse Vehicle

	meters
Width	: 3.10
Track	: 3.00
Lock to Lock Time	: 4.0
Steering Angle	: 35.3

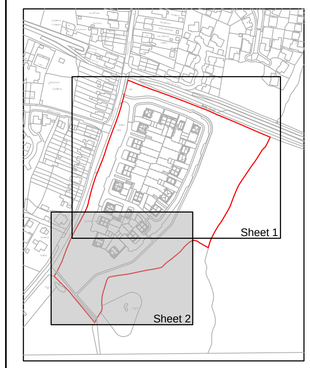

Rev	Amendments	Drn	Chk	App	Date
B	Layout Updated	NM	TB	GAC	Oct 26
A	Layout Updated	DA	SW		Aug 25

Charles & Associates

Issued by ☒ ☐

Landmark House
Station Road
Hook
Hampshire
RG27 9HA
01256 630420

enquiries@c-a.uk.com
www.c-a.uk.com

Park House
Park Farm
East Malling Trust Estate
Bradbourne Lane
Aylesford
Kent
ME20 6SN
01732 440120

Job Title

Hayes Lane,
Slinfold

Drawing Title

Refuse Vehicle Tracking
Sheet 2

Client

TILCo Limited

Scale	Date	Designed
1:250	June 25	TB
Drawn	**Checked**	**Approved**
TB	GAC	GAC
Job No	**Drawing No**	**Rev**
22-011	22-011-004	B