

Front Elevation, South East

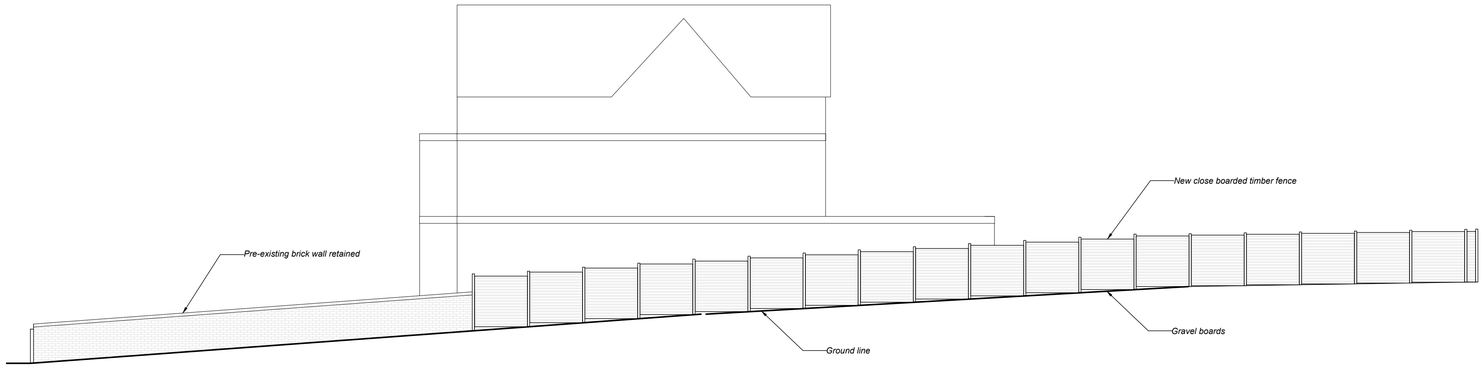

Side Elevation, North East

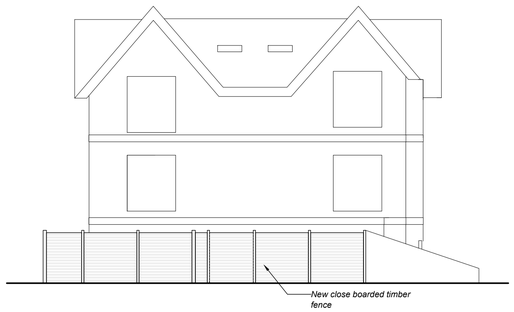

Rear Elevation, North West

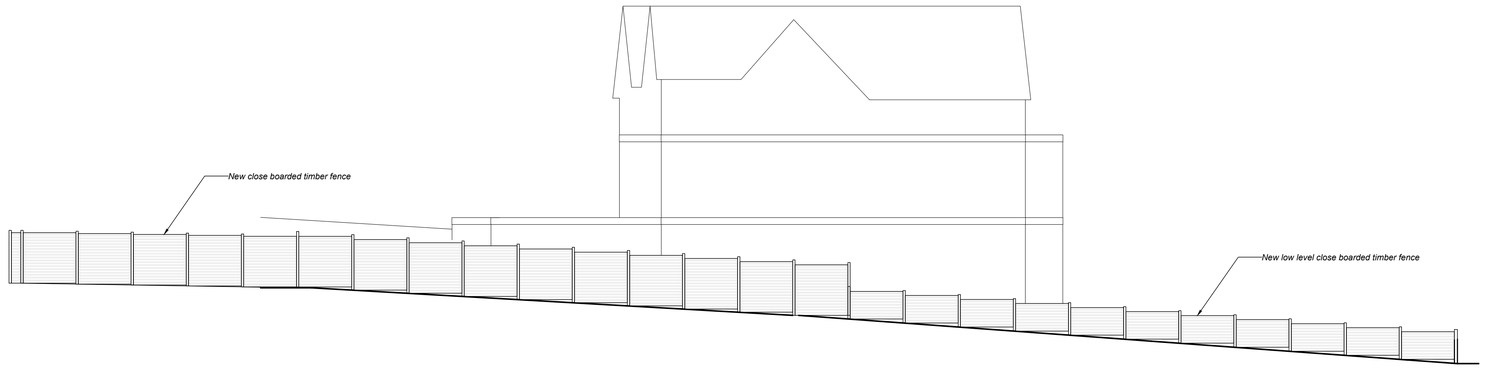

Side Elevation, South West

notes:

Adjacent properties and boundaries are shown for illustrative purposes only and have not been surveyed unless otherwise stated.
Do not scale from this drawing except for planning consent purposes.

REV	DATE	DESCRIPTION	DRAWN	CHECKED
-	--/--/----	-	-	-

Revisions

CFW
Architects Designers Visualisers

PLANNING

Chaplin Farrant Wiltshire Limited

Bank Chambers
69 High Street
Winchester
Hampshire
SO23 9DA

Tel: **01962 862234**
Fax: **01962 840506**

email: studio@cfw-architects.com
www.cfw-architects.com

Also at:
Norwich
London

This drawing is copyright of the Architects and shall not be reproduced without their permission.

Check all dimensions and report any errors or omissions.

Mr. Hunt — CLIENT

50 Goring Road, Steyning — PROJECT

Proposed Boundary Elevations — DRAWING

J18091w — PROJECT REF.

AE275 — DRAWING NO.

\- — REVISION

12/02/2024 — DATE

1:100@A1 — SCALE

PD — DRAWN BY

MW — CHECKED BY