GENERAL NOTES: DO NOT SCALE FROM THIS DRAWING. USE WRITTEN DIMENSIONS ONLY. DRAINAGE IS STRICTLY SHOWN INDICATIVE AND SHOULD BE CAREFULLY LOCATED ON SITE BY CONTRACTOR TO AVOID DAMAGE DURING CONSTRUCTION. BOUNDARY POSITIONS ARE ASSUMED ONLY ON THE BASIS OF AN ON SITE VISUAL INPSECTION, CLIENT TO ENSURE BOUNDARY POSITION IS CONFIRMED BEFORE COMMENCEMENT OF ANY CONSTRUCTION..

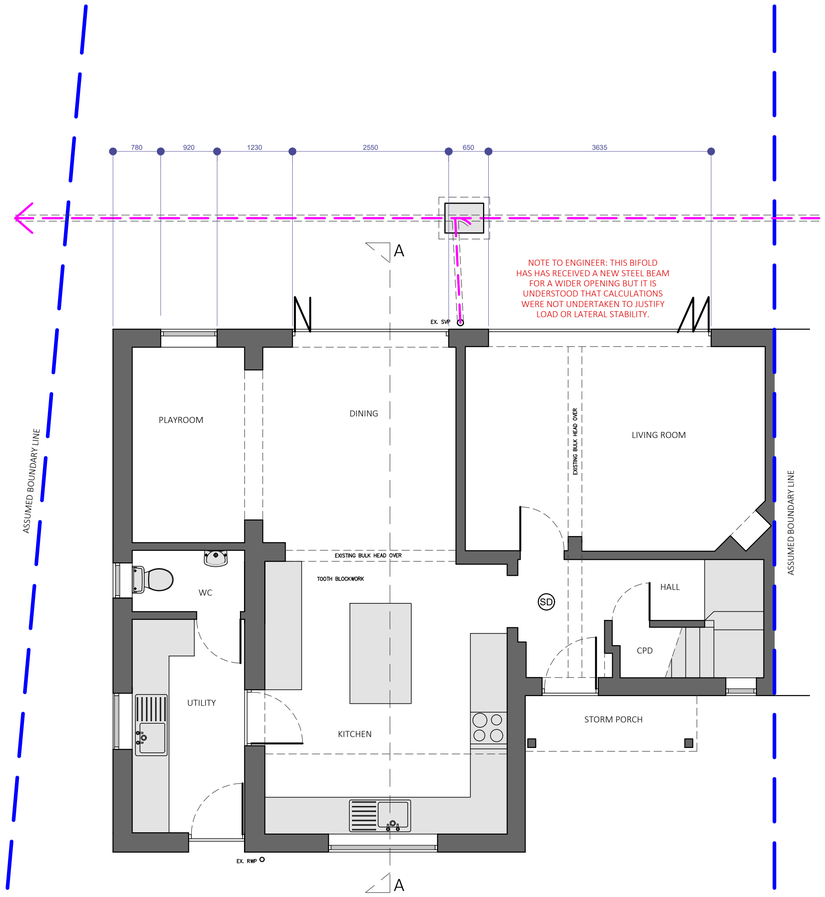

EXISTING GROUND FLOOR PLAN - 1:50@A1

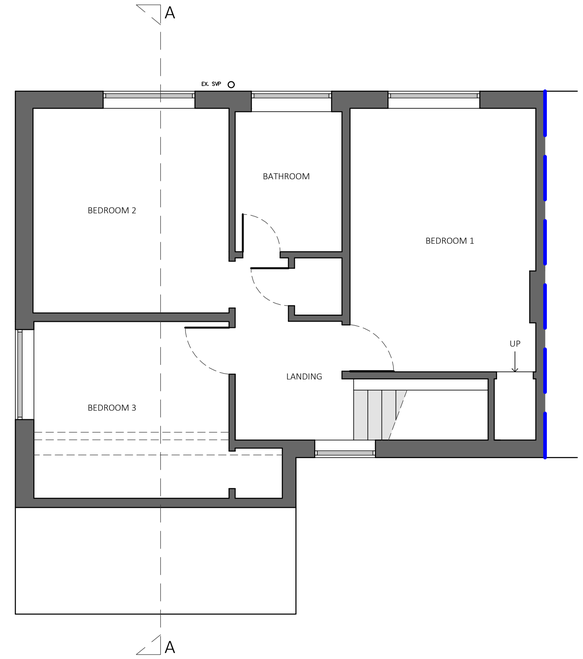

EXISTING FIRST FLOOR PLAN - 1:50@A1



EXISTING REAR ELEVATION - 1:100@A1

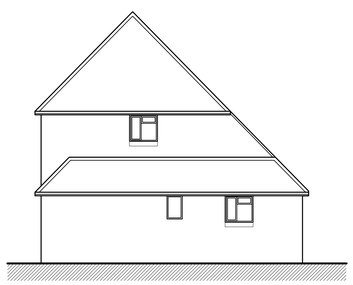

EXISTING SIDE ELEVATION - 1:100@A1

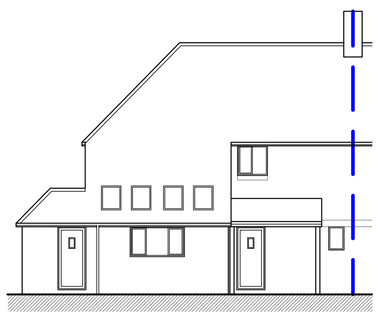

EXISTING FRONT ELEVATION - 1:100@A1

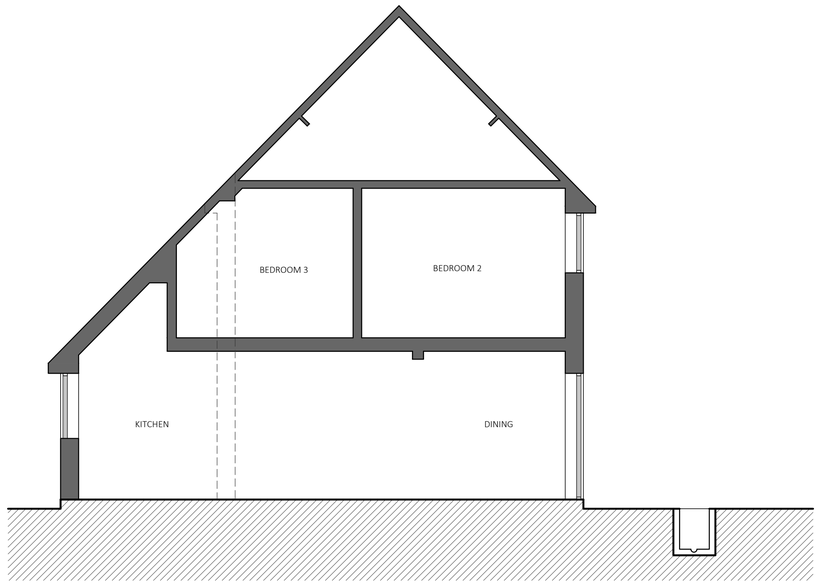

EXISTING SECTION A-A - 1:50@A1

CONTACT INFO

E: Scott@EllisdonArchitecturalAssociates.co.uk
W: WWW.EllisdonArchitecturalAssociates.co.uk
M: 07828 189525

SCALE BARS

1:100 0 1 2 3 4 5 6 7 8 9 10M

1:50 0 1 2 3 4 5 6 7 8 9 10M

REVISION	DESCRIPTION
0	FIRST ISSUE

STATUS: PLANNING

CLIENT:	MR O'HARA
JOB REF:	590
DRG. NO:	01
DRG. TITLE:	EXISTING PLANS
DATE:	JULY 2024
SCALE:	1:50/100@A1

SITE ADDRESS:

12 CHURCH CLOSE
LOWER BEEDING
RH13 6NS